

Nuclides Analysis Result of the Radioactive Materials in the Seawater < Coast, Fukushima Daiichi Nuclear Power Station >

(Data summarized on April 11)

Place of Sampling	North of Unit 5-6 Discharge Channel at Fukushima Daiichi NPS (Approx. 30m North of Unit 5-6 Discharge Channel)		Around South Discharge Channel of Fukushima Daiichi NPS (Approx. 1.3km South of Unit 1-4 Discharge Channel)		② Density Limit Specified by the Reactor Regulation (Bq/L) (The density limit in the water outside the surrounding monitored areas is provided in section 6 of Appendix 2.)
	Time of Sampling		Time of Sampling		
Detected Nuclides (Half-life)	①Density of Sample (Bq/L)	Scaling Factor (①/②)	①Density of Sample (Bq/L)	Scaling Factor (①/②)	
I-131 (Approx. 8 days)	ND(0.74)	-	ND(0.66)	-	40
Cs-134 (Approx. 2 years)	ND(0.85)	-	ND(0.70)	-	60
Cs-137 (Approx. 30 years)	ND(0.82)	-	ND(0.58)	-	90

* The density specified by the Reactor Regulation is converted from Bq/cm³ to Bq/L.

* Data of other nuclides is under evaluation.

* In the case of more than 2 nuclides, the sum of scaling factors to density limits is compared to 1.

* "ND" indicates that the measurement result is below the detection limit, which is provided in parentheses.

**Nuclides Analysis Result of the Radioactive Materials in the Seawater
< Coast, Fukushima Daiichi Nuclear Power Station, Remeasurement >**

(Data summarized on April 11)

Place of Sampling	North of Unit 5-6 Discharge Channel at Fukushima Daiichi NPS (Approx. 30m North of Unit 5-6 Discharge Channel)				Around South Discharge Channel of Fukushima Daiichi NPS (Approx. 1.3km South of Unit 1-4 Discharge Channel)				② Density Limit Specified by the Reactor Regulation (Bq/L) (The density limit in the water outside the surrounding monitored areas is provided in section 6 of Appendix 2.)
	Mar 10, 2014 6:25 AM		Mar 17, 2014 6:13 AM		Mar 10, 2014 5:40 AM		Mar 17, 2014 5:35 AM		
Detected Nuclides (Half-life)	①Density of Sample (Bq/L)	Scaling Factor (①/②)	①Density of Sample (Bq/L)	Scaling Factor (①/②)	①Density of Sample (Bq/L)	Scaling Factor (①/②)	①Density of Sample (Bq/L)	Scaling Factor (①/②)	
Cs-134 (Approx. 2 years)	0.42	0.01	0.84	0.01	0.11	0.00	0.13	0.00	60
Cs-137 (Approx. 30 years)	1.0	0.01	2.1	0.02	0.30	0.00	0.30	0.00	90

* The density specified by the Reactor Regulation is converted from Bq/cm³ to Bq/L.

* In the case of more than 2 nuclides, the sum of scaling factors to density limits is compared to 1.

* Analysis results by detail analysis (Phosphomolybdic acid ammonium adsorption sampling method) are noted.

* Analyzed by: Tokyo Power Tecnology Ltd.

Nuclides Analysis Result of the Radioactive Materials in the Seawater
< Coast, Fukushima Daini Nuclear Power Station >

(Data summarized on April 11)

Place of Sampling	2F Around the North Discharge Channel (Around Unit 3-4 Discharge Channel) (Approx. 10km from 1F)				Around the North Side of Asamigawa (Approx. 11km South of Unit 1 & 2 Discharge Channel) (Approx. 23km from 1F)				② Density Limit Specified by the Reactor Regulation (Bq/L) (The density limit in the water outside the surrounding monitored areas is provided in section 6 of Appendix 2.)
	Mar 11, 2014 9:40 AM		Mar 18, 2014 10:00 AM		Mar 11, 2014 11:40 AM		Mar 18, 2014 7:20 AM		
Detected Nuclides (Half-life)	①Density of Sample (Bq/L)	Scaling Factor (①/②)	①Density of Sample (Bq/L)	Scaling Factor (①/②)	①Density of Sample (Bq/L)	Scaling Factor (①/②)	①Density of Sample (Bq/L)	Scaling Factor (①/②)	
Cs-134 (Approx. 2 years)	0.040	0.00	0.049	0.00	0.032	0.00	0.041	0.00	60
Cs-137 (Approx. 30 years)	0.091	0.00	0.12	0.00	0.092	0.00	0.12	0.00	90

* The density specified by the Reactor Regulation is converted from Bq/cm³ to Bq/L.

* In the case of more than 2 nuclides, the sum of scaling factors to density limits is compared to 1.

* Analysis results by detail analysis (Phosphomolybdic acid ammonium adsorption sampling method) are noted.
Analyzed by Tokyo Power Technology Ltd.

Nuclides Analysis Result of the Radioactive Materials in the Seawater < Coast, Fukushima Daiichi Nuclear Power Station, Within 20km Radius >

(Data summarized on April 11)

Place of Sampling	South side of the Ukedo Port (Approx. 5.5km north of Unit 5-6 Discharge Channel)				② Density Limit Specified by the Reactor Regulation (Bq/L) (The density limit in the water outside the surrounding monitored areas is provided in section 6 of Appendix 2.)
	Mar 11, 2014 8:40 AM		Mar 18, 2014 8:20 AM		
Detected Nuclides (Half-life)	①Density of Sample (Bq/L)	Scaling Factor (①/②)	①Density of Sample (Bq/L)	Scaling Factor (①/②)	
Cs-134 (Approx. 2 years)	0.019	0.00	0.026	0.00	60
Cs-137 (Approx. 30 years)	0.053	0.00	0.075	0.00	90

* The density specified by the Reactor Regulation is converted from Bq/cm³ to Bq/L.

* In the case of more than 2 nuclides, the sum of scaling factors to density limits is compared to 1.

* Analysis results by detail analysis (Phosphomolybdic acid ammonium adsorption sampling method) are noted.

* Analyzed by: Tokyo Power Tecnology Ltd.

Nuclides Analysis Result of Radioactive Materials in the Seawater <Offshore 1/4>

(Data summarized on April 11)

Place of Sampling (Place No.)	*1				*1				*2				② Density Limit Specified by the Reactor Regulation (Bq/L) (The density limit in the water outside the surrounding monitored areas is provided in section 6 of Appendix 2.)
	3km Offshore of Odaka Ward (T-14)		3km Offshore of Odaka Ward (T-14)		3km Offshore of Odaka Ward (T-14)		3km Offshore of Ukedo River (T-D1)		3km Offshore of Ukedo River (T-D1)		3km Offshore of Ukedo River (T-D1)		
Time of Sampling	Upper Layer	Lower Layer	Upper Layer	Lower Layer	Upper Layer	Lower Layer	Upper Layer	Lower Layer	Upper Layer	Lower Layer	Upper Layer	Lower Layer	
Detected Nuclides (Half-life)	①Density of Sample (Bq/L)	Scaling Factor (①/②)	①Density of Sample (Bq/L)	Scaling Factor (①/②)	①Density of Sample (Bq/L)	Scaling Factor (①/②)	①Density of Sample (Bq/L)	Scaling Factor (①/②)	①Density of Sample (Bq/L)	Scaling Factor (①/②)	①Density of Sample (Bq/L)	Scaling Factor (①/②)	
Cs-134 (Approx. 2 years)	0.0095	0.00	0.0048	0.00	0.0041	0.00	0.0058	0.00	0.0039	0.00	0.0049	0.00	60
Cs-137 (Approx. 30 years)	0.025	0.00	0.016	0.00	0.012	0.00	0.020	0.00	0.015	0.00	0.013	0.00	90

Place of Sampling (Place No.)	*2				*2				*2				② Density Limit Specified by the Reactor Regulation (Bq/L) (The density limit in the water outside the surrounding monitored areas is provided in section 6 of Appendix 2.)
	3km Offshore of Ukedo River (T-D1)		3km Offshore of Ukedo River (T-D1)		3km Offshore of Ukedo River (T-D1)		3km Offshore of Fukushima Daiichi NPS (T-D5)		3km Offshore of Fukushima Daiichi NPS (T-D5)		3km Offshore of Fukushima Daiichi NPS (T-D5)		
Time of Sampling	Upper Layer	Lower Layer	Upper Layer	Lower Layer	Upper Layer	Lower Layer	Upper Layer	Lower Layer	Upper Layer	Lower Layer	Upper Layer	Lower Layer	
Detected Nuclides (Half-life)	①Density of Sample (Bq/L)	Scaling Factor (①/②)	①Density of Sample (Bq/L)	Scaling Factor (①/②)	①Density of Sample (Bq/L)	Scaling Factor (①/②)	①Density of Sample (Bq/L)	Scaling Factor (①/②)	①Density of Sample (Bq/L)	Scaling Factor (①/②)	①Density of Sample (Bq/L)	Scaling Factor (①/②)	
Cs-134 (Approx. 2 years)	0.0056	0.00	0.0063	0.00	0.0074	0.00	0.0069	0.00	0.0073	0.00	0.0089	0.00	60
Cs-137 (Approx. 30 years)	0.012	0.00	0.020	0.00	0.021	0.00	0.014	0.00	0.018	0.00	0.023	0.00	90

* The density specified by the Reactor Regulation is converted from Bq/cm³ to Bq/L.

* In the case of more than 2 nuclides, the sum of scaling factors to density limits is compared to 1.

* Analysis results by detail analysis (Phosphomolybdic acid ammonium adsorption sampling method) are noted.

* Analyzed by: *1 THE GENERAL ENVIRONMENTAL TECHNOS Co., LTD., *2 Tokyo Power Technology Ltd.

Nuclides Analysis Result of Radioactive Materials in the Seawater <Offshore 2/4>

(Data summarized on April 11)

Place of Sampling (Place No.)	*2				*2				*2				② Density Limit Specified by the Reactor Regulation (Bq/L) (The density limit in the water outside the surrounding monitored areas is provided in section 6 of Appendix 2.)
	3km Offshore of Fukushima Daiichi NPS (T-D5)		3km Offshore of Fukushima Daiichi NPS (T-D5)		3km Offshore of Fukushima Daiichi NPS (T-D5)		3km Offshore of Fukushima Daiichi NPS (T-D5)		3km Offshore of Fukushima Daiichi NPS (T-D5)		3km Offshore of Fukushima Daiichi NPS (T-D5)		
Time of Sampling	Upper Layer		Lower Layer		Upper Layer		Lower Layer		Upper Layer		Lower Layer		
	Mar 11, 2014 10:51 AM		Mar 11, 2014 10:51 AM		Mar 19, 2014 8:38 AM		Mar 19, 2014 8:38 AM		Mar 3, 2014 8:33 AM		Mar 3, 2014 8:33 AM		
Detected Nuclides (Half-life)	①Density of Sample (Bq/L)	Scaling Factor (①/②)	①Density of Sample (Bq/L)	Scaling Factor (①/②)	①Density of Sample (Bq/L)	Scaling Factor (①/②)	①Density of Sample (Bq/L)	Scaling Factor (①/②)	①Density of Sample (Bq/L)	Scaling Factor (①/②)	①Density of Sample (Bq/L)	Scaling Factor (①/②)	
Cs-134 (Approx. 2 years)	0.0072	0.00	0.0069	0.00	0.0073	0.00	0.0091	0.00	0.0058	0.00	0.0067	0.00	60
Cs-137 (Approx. 30 years)	0.022	0.00	0.018	0.00	0.026	0.00	0.026	0.00	0.014	0.00	0.020	0.00	90

Place of Sampling (Place No.)	*2				*2				*1				② Density Limit Specified by the Reactor Regulation (Bq/L) (The density limit in the water outside the surrounding monitored areas is provided in section 6 of Appendix 2.)
	3km Offshore of Fukushima Daini NPS (T-D9)		3km Offshore of Fukushima Daini NPS (T-D9)		3km Offshore of Fukushima Daini NPS (T-D9)		3km Offshore of Fukushima Daini NPS (T-D9)		15km Offshore of Fukushima Daiichi NPS (T-5)		15km Offshore of Fukushima Daiichi NPS (T-5)		
Time of Sampling	Upper Layer		Lower Layer		Upper Layer		Lower Layer		Upper Layer		Lower Layer		
	Mar 11, 2014 9:18 AM		Mar 11, 2014 9:18 AM		Mar 19, 2014 8:11 AM		Mar 19, 2014 8:11 AM		Mar 5, 2014 8:30 AM		Mar 5, 2014 8:30 AM		
Detected Nuclides (Half-life)	①Density of Sample (Bq/L)	Scaling Factor (①/②)	①Density of Sample (Bq/L)	Scaling Factor (①/②)	①Density of Sample (Bq/L)	Scaling Factor (①/②)	①Density of Sample (Bq/L)	Scaling Factor (①/②)	①Density of Sample (Bq/L)	Scaling Factor (①/②)	①Density of Sample (Bq/L)	Scaling Factor (①/②)	
Cs-134 (Approx. 2 years)	0.0081	0.00	0.0074	0.00	0.0092	0.00	0.010	0.00	0.0016	0.00	0.0014	0.00	60
Cs-137 (Approx. 30 years)	0.018	0.00	0.019	0.00	0.025	0.00	0.025	0.00	0.0042	0.00	0.0071	0.00	90

* The density specified by the Reactor Regulation is converted from Bq/cm³ to Bq/L.

* In the case of more than 2 nuclides, the sum of scaling factors to density limits is compared to 1.

* Analysis results by detail analysis (Phosphomolybdic acid ammonium adsorption sampling method) are noted.

* Analyzed by: *1 THE GENERAL ENVIRONMENTAL TECHNOS Co., LTD., *2 Tokyo Power Technology Ltd.

Nuclides Analysis Result of Radioactive Materials in the Seawater <Offshore 3/4>

(Data summarized on April 11)

Place of Sampling (Place No.)	15km Offshore of Fukushima Daiichi NPS (T-5)				15km Offshore of Fukushima Daiichi NPS (T-5)				3km Offshore of Iwasawa Shore (T-11)				② Density Limit Specified by the Reactor Regulation (Bq/L) (The density limit in the water outside the surrounding monitored areas is provided in section 6 of Appendix 2.)
	Upper Layer		Lower Layer		Upper Layer		Lower Layer		Upper Layer		Lower Layer		
Time of Sampling	Mar 11, 2014 8:25 AM		Mar 11, 2014 8:25 AM		平成26年3月第4週分 *1 (Not sampled)		平成26年3月第4週分 *1 (Not sampled)		Mar 3, 2014 7:53 AM		Mar 3, 2014 7:53 AM		
Detected Nuclides (Half-life)	①Density of Sample (Bq/L)	Scaling Factor (①/②)	①Density of Sample (Bq/L)	Scaling Factor (①/②)	①Density of Sample (Bq/L)	Scaling Factor (①/②)	①Density of Sample (Bq/L)	Scaling Factor (①/②)	①Density of Sample (Bq/L)	Scaling Factor (①/②)	①Density of Sample (Bq/L)	Scaling Factor (①/②)	
Cs-134 (Approx. 2 years)	ND	-	0.0021	0.00	-	-	-	-	0.016	0.00	0.018	0.00	60
Cs-137 (Approx. 30 years)	0.0058	0.00	0.0065	0.00	-	-	-	-	0.037	0.00	0.046	0.00	90

Place of Sampling (Place No.)	3km Offshore of Iwasawa Shore (T-11)				15km Offshore of Iwasawa Shore (T-7)				3km Offshore of Onahama Port (T-18)				② Density Limit Specified by the Reactor Regulation (Bq/L) (The density limit in the water outside the surrounding monitored areas is provided in section 6 of Appendix 2.)
	Upper Layer		Lower Layer		Upper Layer		Lower Layer		Upper Layer		Lower Layer		
Time of Sampling	Mar 11, 2014 10:04 AM		Mar 11, 2014 10:04 AM		Mar 5, 2014 7:45 AM		Mar 5, 2014 7:45 AM		Mar 5, 2014 11:07 AM		Mar 5, 2014 11:07 AM		
Detected Nuclides (Half-life)	①Density of Sample (Bq/L)	Scaling Factor (①/②)	①Density of Sample (Bq/L)	Scaling Factor (①/②)	①Density of Sample (Bq/L)	Scaling Factor (①/②)	①Density of Sample (Bq/L)	Scaling Factor (①/②)	①Density of Sample (Bq/L)	Scaling Factor (①/②)	①Density of Sample (Bq/L)	Scaling Factor (①/②)	
Cs-134 (Approx. 2 years)	0.011	0.00	0.012	0.00	ND	-	0.0023	0.00	0.016	0.00	0.012	0.00	60
Cs-137 (Approx. 30 years)	0.031	0.00	0.032	0.00	0.0059	0.00	0.0056	0.00	0.039	0.00	0.031	0.00	90

* The density specified by the Reactor Regulation is converted from Bq/cm³ to Bq/L.

* In the case of more than 2 nuclides, the sum of scaling factors to density limits is compared to 1.

* "ND" indicates that the measurement result is below the detection limit.

Cs-134: Approx.0.0015Bq/L As the detection limit may vary depending on the detectors and sample properties, there are cases where nuclides below the detection limit are detected.

* Analysis results by detail analysis (Phosphomolybdic acid ammonium adsorption sampling method) are noted.

* Analyzed by: THE GENERAL ENVIRONMENTAL TECHNOS Co., LTD.

*1 The sampling could not be performed due to the bad weather.

Nuclides Analysis Result of Radioactive Materials in the Seawater <Offshore 4/4>

(Data summarized on April 11)

Place of Sampling (Place No.)	5km Offshore of Numanouchi (T-M10)				3km Offshore of Northern Iwaki City (T-12)				1km Offshore of Natsui River (T-17-1)				② Density Limit Specified by the Reactor Regulation (Bq/L) (The density limit in the water outside the surrounding monitored areas is provided in section 6 of Appendix 2.)
	Upper Layer		Lower Layer		Upper Layer		Lower Layer		Upper Layer		Lower Layer		
Time of Sampling	Mar 5, 2014 9:41 AM		Mar 5, 2014 9:41 AM		Mar 2, 2014 7:43 AM		Mar 2, 2014 7:43 AM		Mar 2, 2014 7:11 AM		Mar 2, 2014 7:11 AM		
Detected Nuclides (Half-life)	①Density of Sample (Bq/L)	Scaling Factor (①/②)	①Density of Sample (Bq/L)	Scaling Factor (①/②)	①Density of Sample (Bq/L)	Scaling Factor (①/②)	①Density of Sample (Bq/L)	Scaling Factor (①/②)	①Density of Sample (Bq/L)	Scaling Factor (①/②)	①Density of Sample (Bq/L)	Scaling Factor (①/②)	
Cs-134 (Approx. 2 years)	0.0017	0.00	0.0022	0.00	0.016	0.00	0.016	0.00	0.019	0.00	0.016	0.00	60
Cs-137 (Approx. 30 years)	0.0052	0.00	0.0069	0.00	0.038	0.00	0.040	0.00	0.053	0.00	0.044	0.00	90

Place of Sampling (Place No.)	3km Offshore of Toyoma (T-20)				Around 10km Offshore of 1F (T-B3)				Around 10km Offshore of 2F (T-B4)				② Density Limit Specified by the Reactor Regulation (Bq/L) (The density limit in the water outside the surrounding monitored areas is provided in section 6 of Appendix 2.)
	Upper Layer		Lower Layer		Upper Layer		Lower Layer		Upper Layer		Lower Layer		
Time of Sampling	Mar 2, 2014 6:41 AM		Mar 2, 2014 6:41 AM		Mar 15, 2014 5:30 AM		Mar 15, 2014 5:30 AM		Mar 15, 2014 6:13 AM		Mar 15, 2014 6:13 AM		
Detected Nuclides (Half-life)	①Density of Sample (Bq/L)	Scaling Factor (①/②)	①Density of Sample (Bq/L)	Scaling Factor (①/②)	①Density of Sample (Bq/L)	Scaling Factor (①/②)	①Density of Sample (Bq/L)	Scaling Factor (①/②)	①Density of Sample (Bq/L)	Scaling Factor (①/②)	①Density of Sample (Bq/L)	Scaling Factor (①/②)	
Cs-134 (Approx. 2 years)	0.022	0.00	0.017	0.00	0.0025	0.00	ND	-	0.0015	0.00	0.0015	0.00	60
Cs-137 (Approx. 30 years)	0.057	0.00	0.045	0.00	0.0074	0.00	0.0059	0.00	0.0046	0.00	0.0049	0.00	90

* The density specified by the Reactor Regulation is converted from Bq/cm³ to Bq/L.

* In the case of more than 2 nuclides, the sum of scaling factors to density limits is compared to 1.

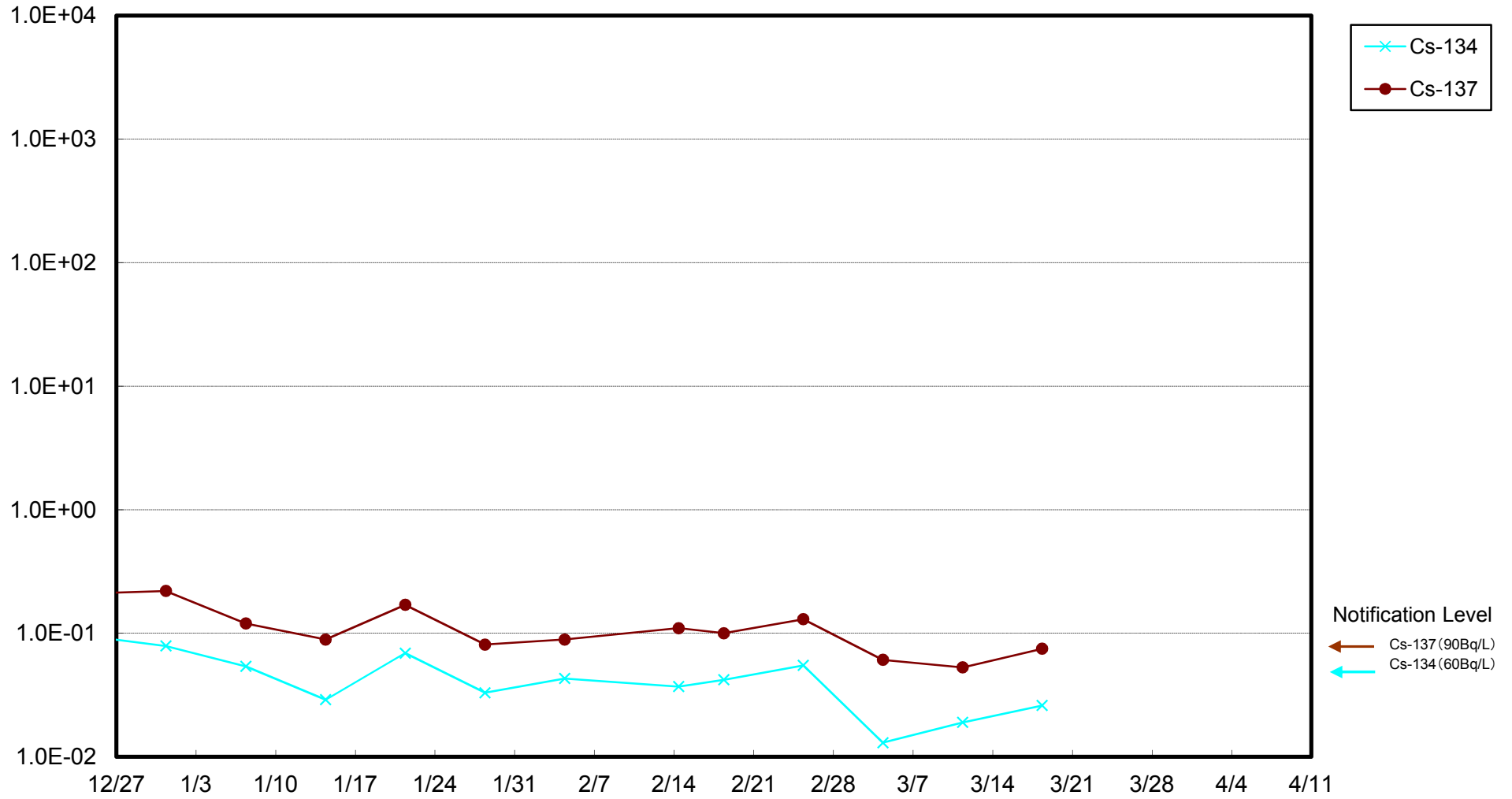
* "ND" indicates that the measurement result is below the detection limit.

Cs-134: Approx.0.0016Bq/L As the detection limit may vary depending on the detectors and sample properties, there are cases where nuclides below the detection limit are detected.

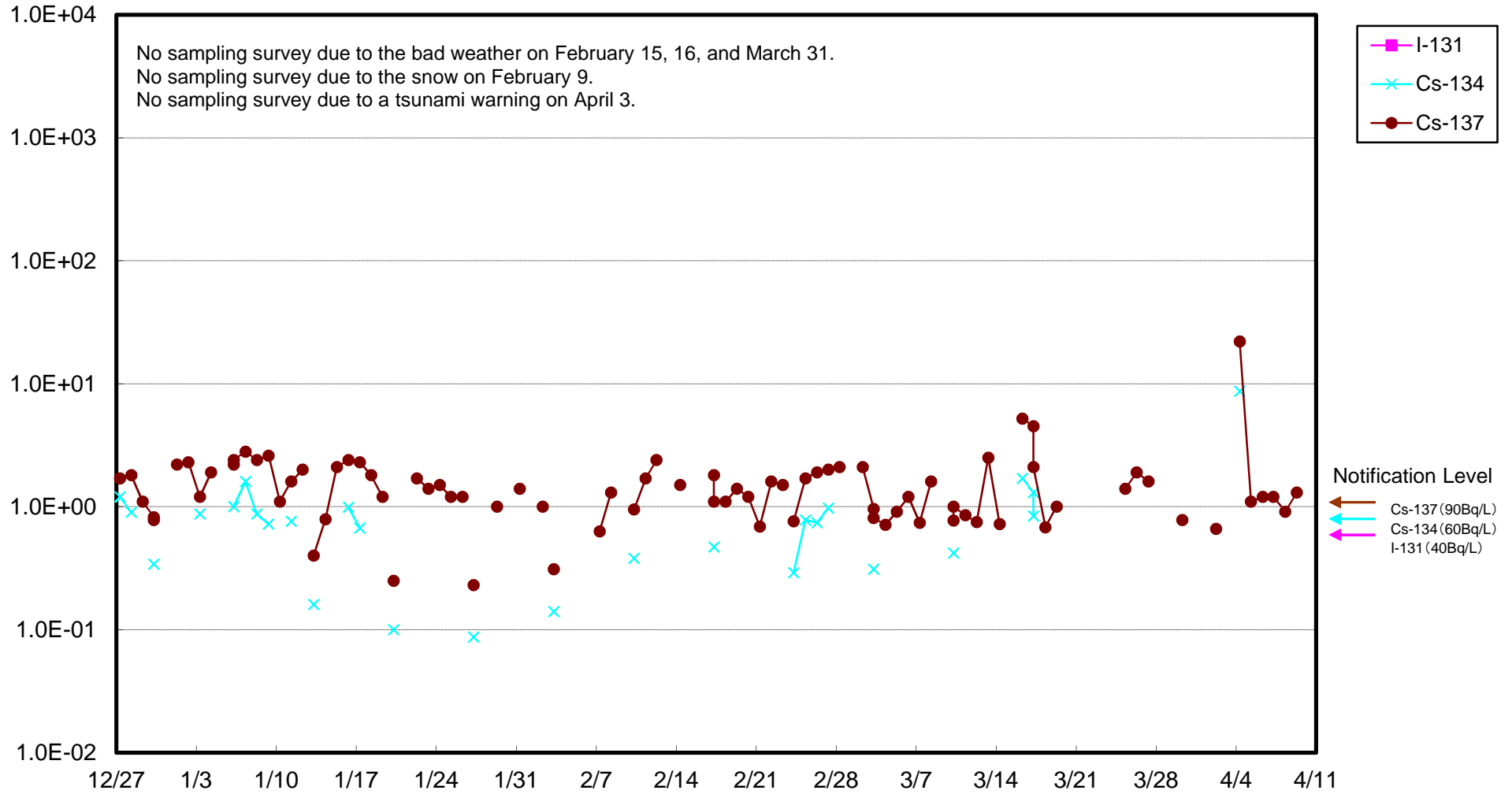
* Analysis results by detail analysis (Phosphomolybdic acid ammonium adsorption sampling method) are noted.

* Analyzed by: THE GENERAL ENVIRONMENTAL TECHNOS Co., LTD.

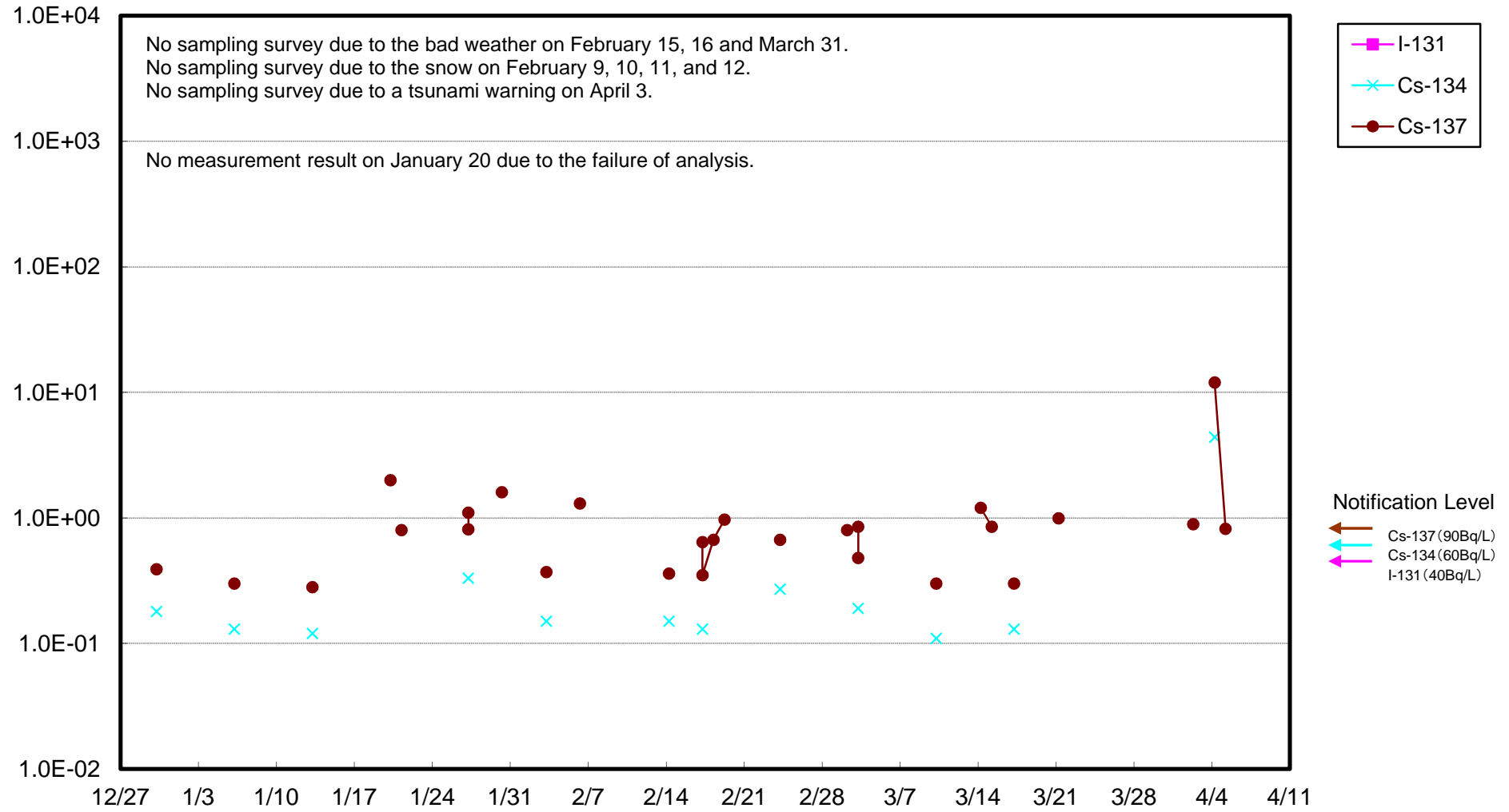
Radioactivity Density of the South Side of the Ukedo Port (Bq/L)



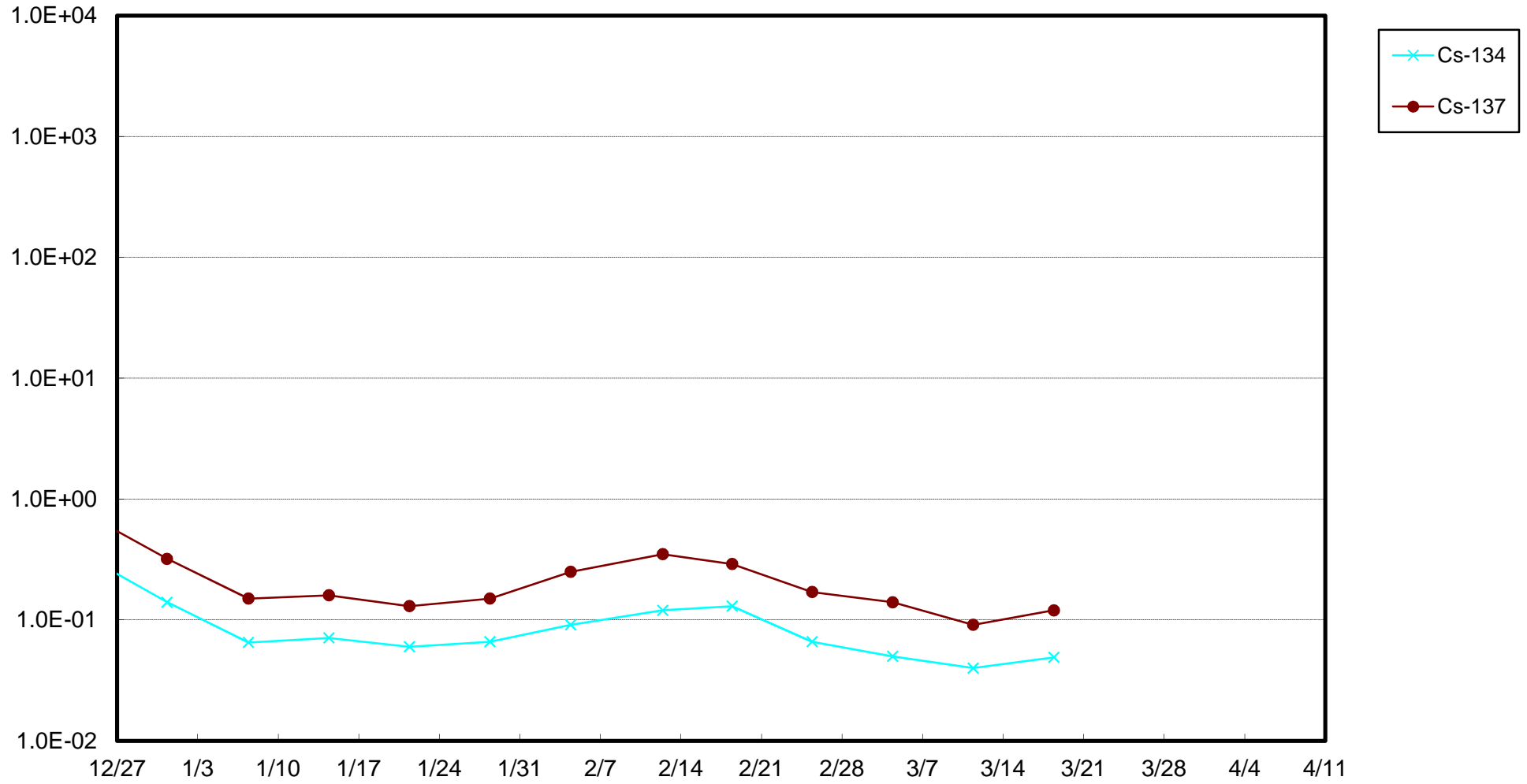
Radioactivity Density of the Seawater at 1F Units 5-6 North Discharge Channel (Bq/L)



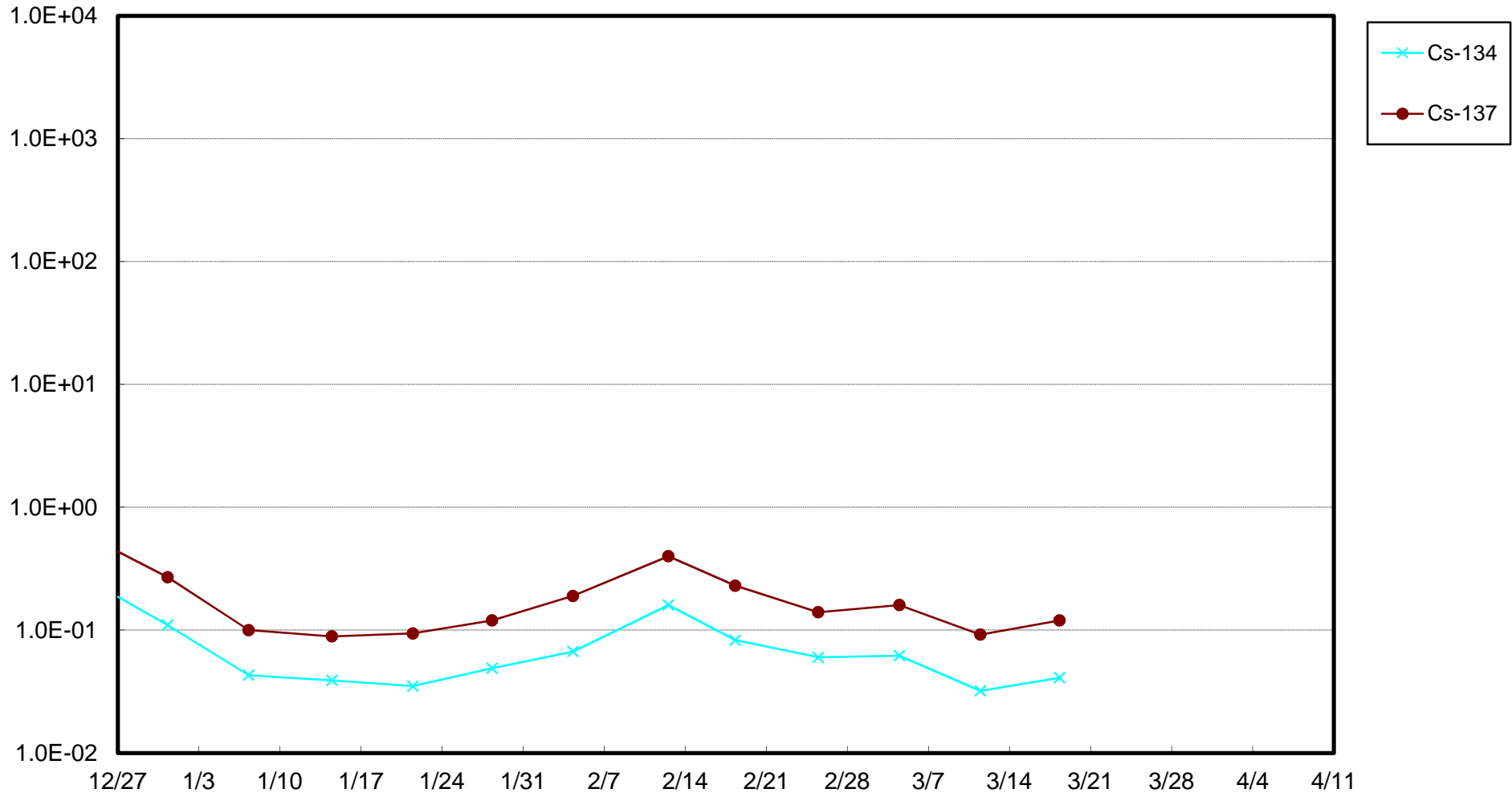
Radioactivity Density of the Seawater at 1F South Discharge Channel (Bq/L)



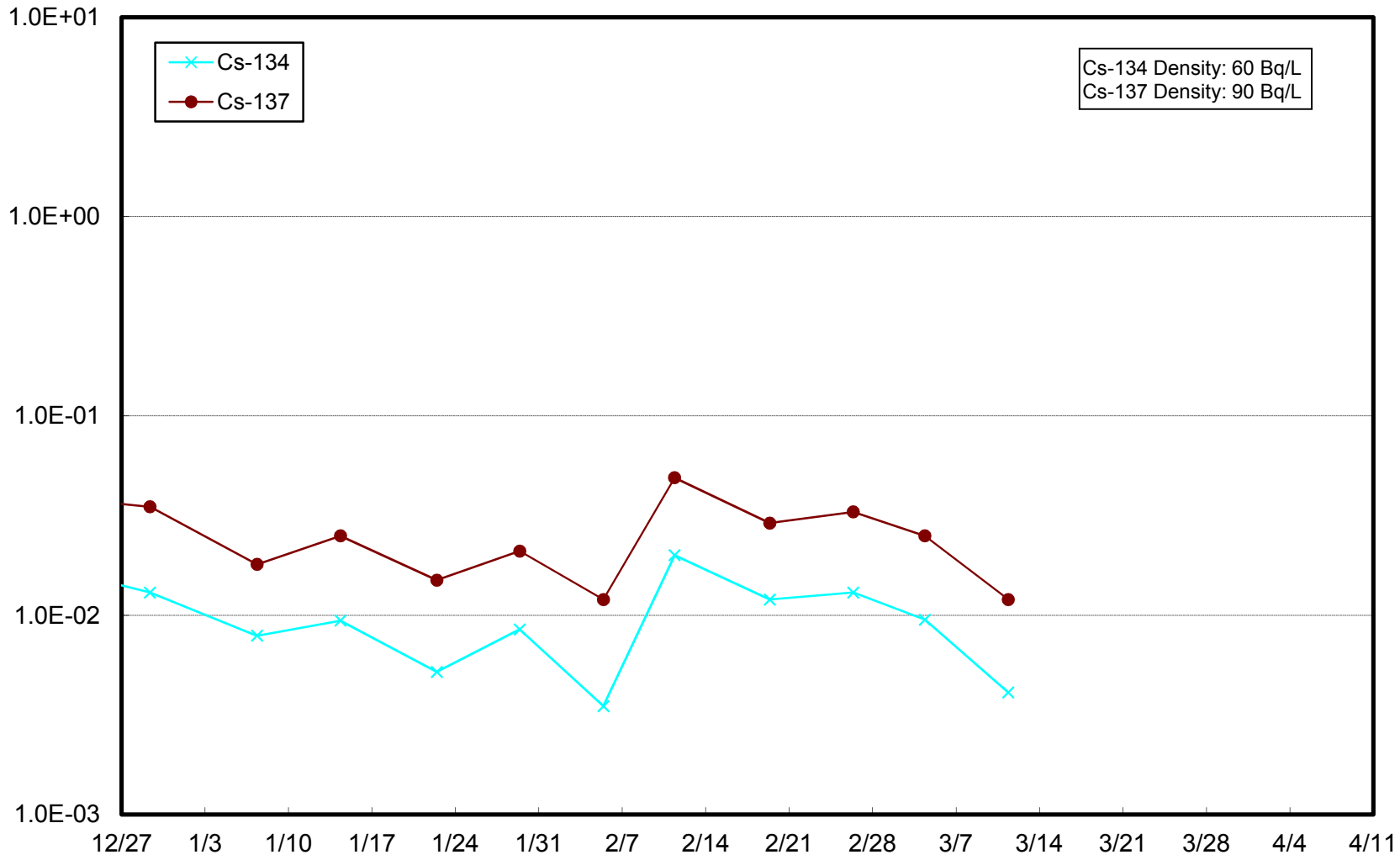
Radioactivity Density of the Seawater at 2F North Discharge Channel (Bq/L)



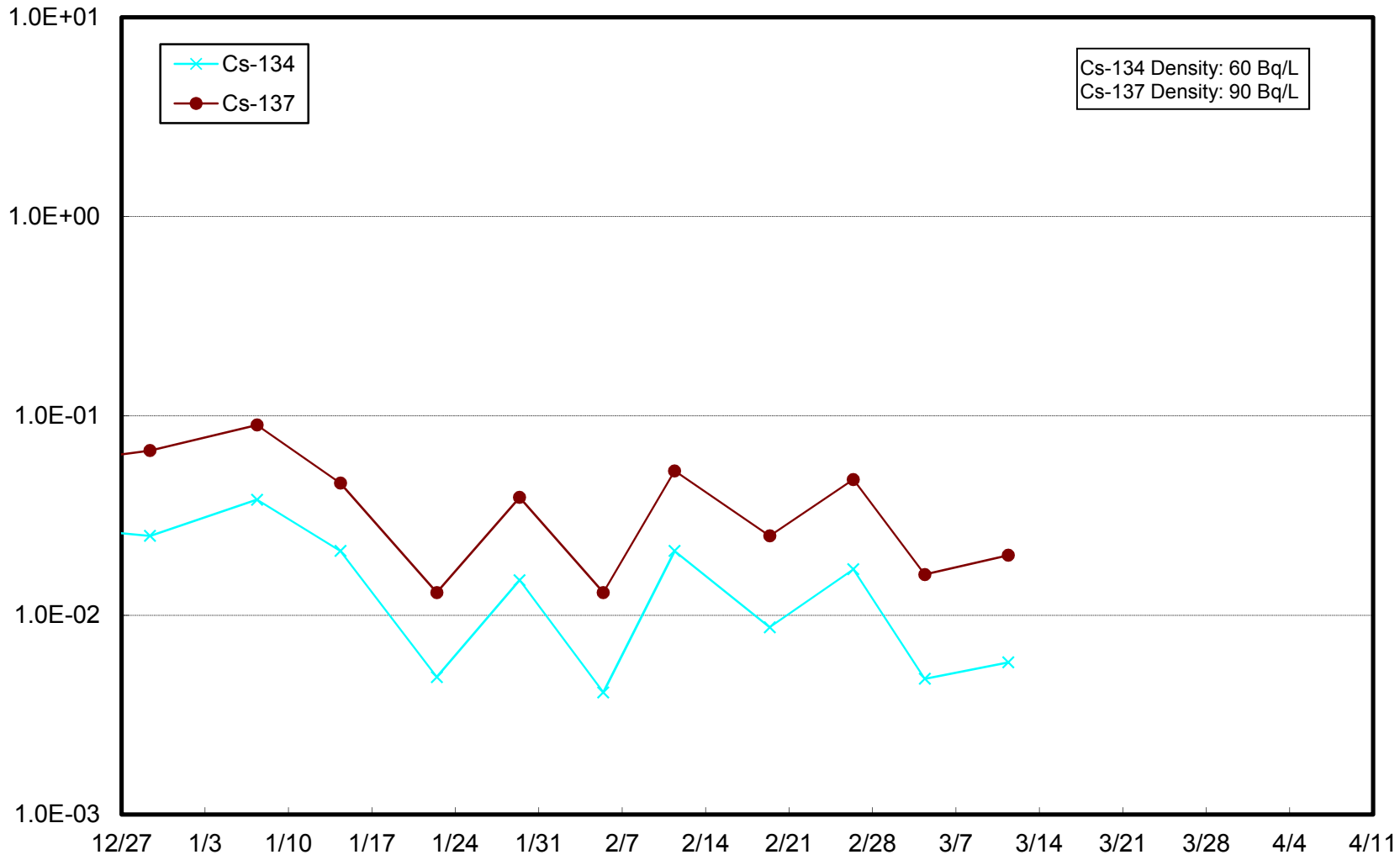
Radioactivity Density of the Seawater Around the Iwasawa Shore of 2F (Bq/L)



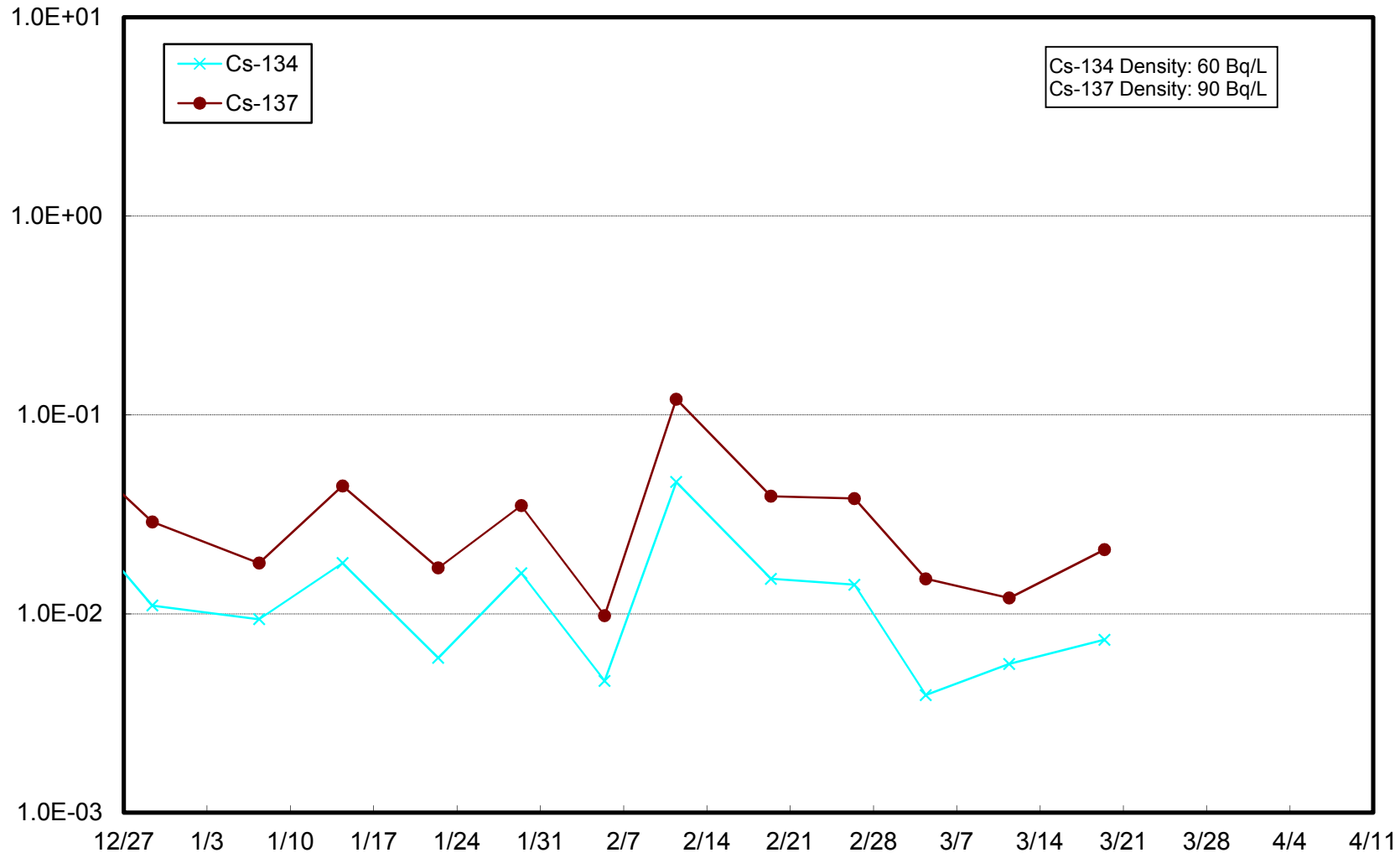
Radioactivity Density of the Seawater at 3km Offshore of Odaka Ward (T-14) Upper Layer (Bq/L)



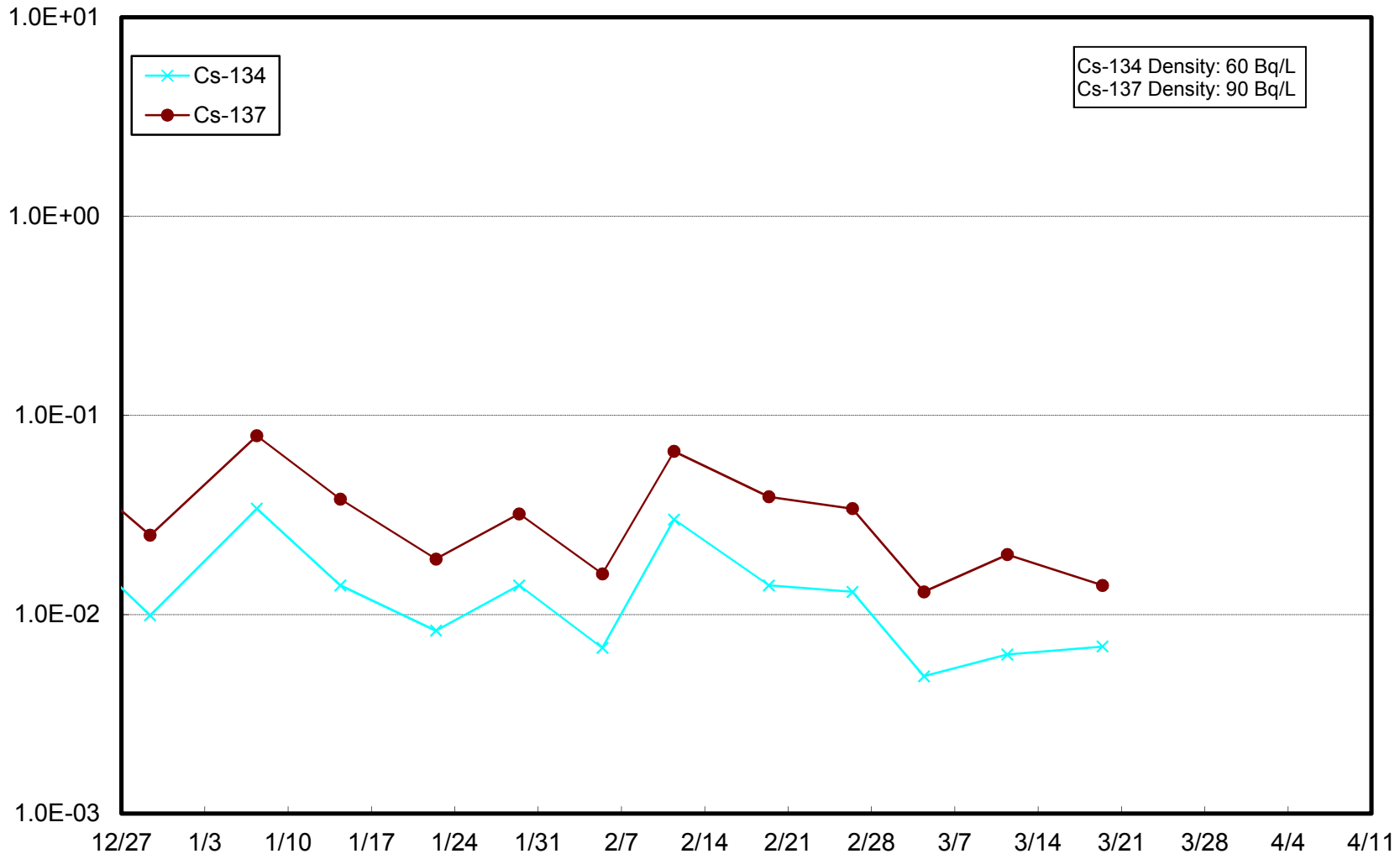
Radioactivity Density of the Seawater at 3km Offshore of Odaka Ward (T-14) Lower Layer (Bq/L)



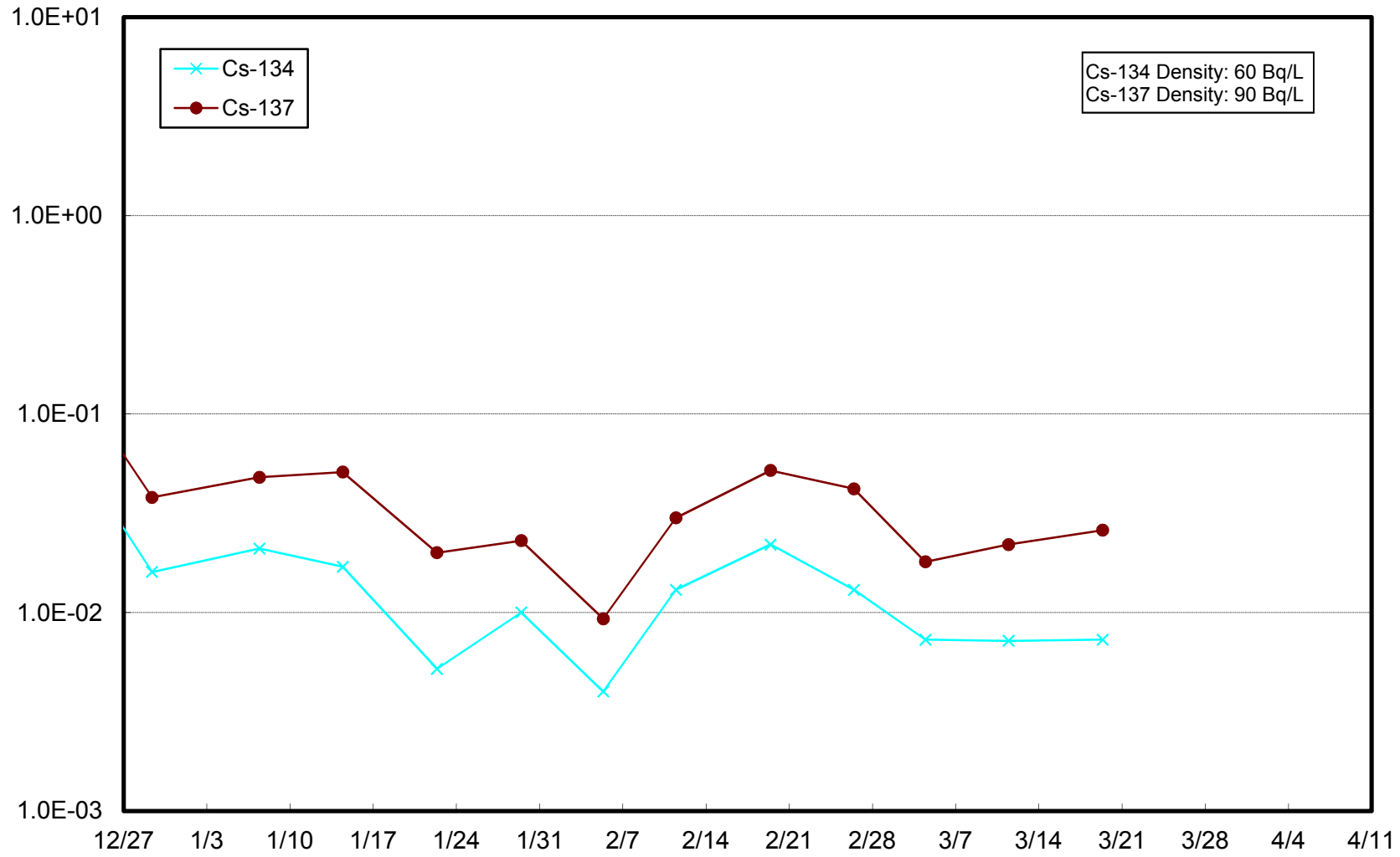
Radioactivity Density of the Seawater at 3km Offshore of Ukedo River (T-D1) Upper Layer (Bq/L)



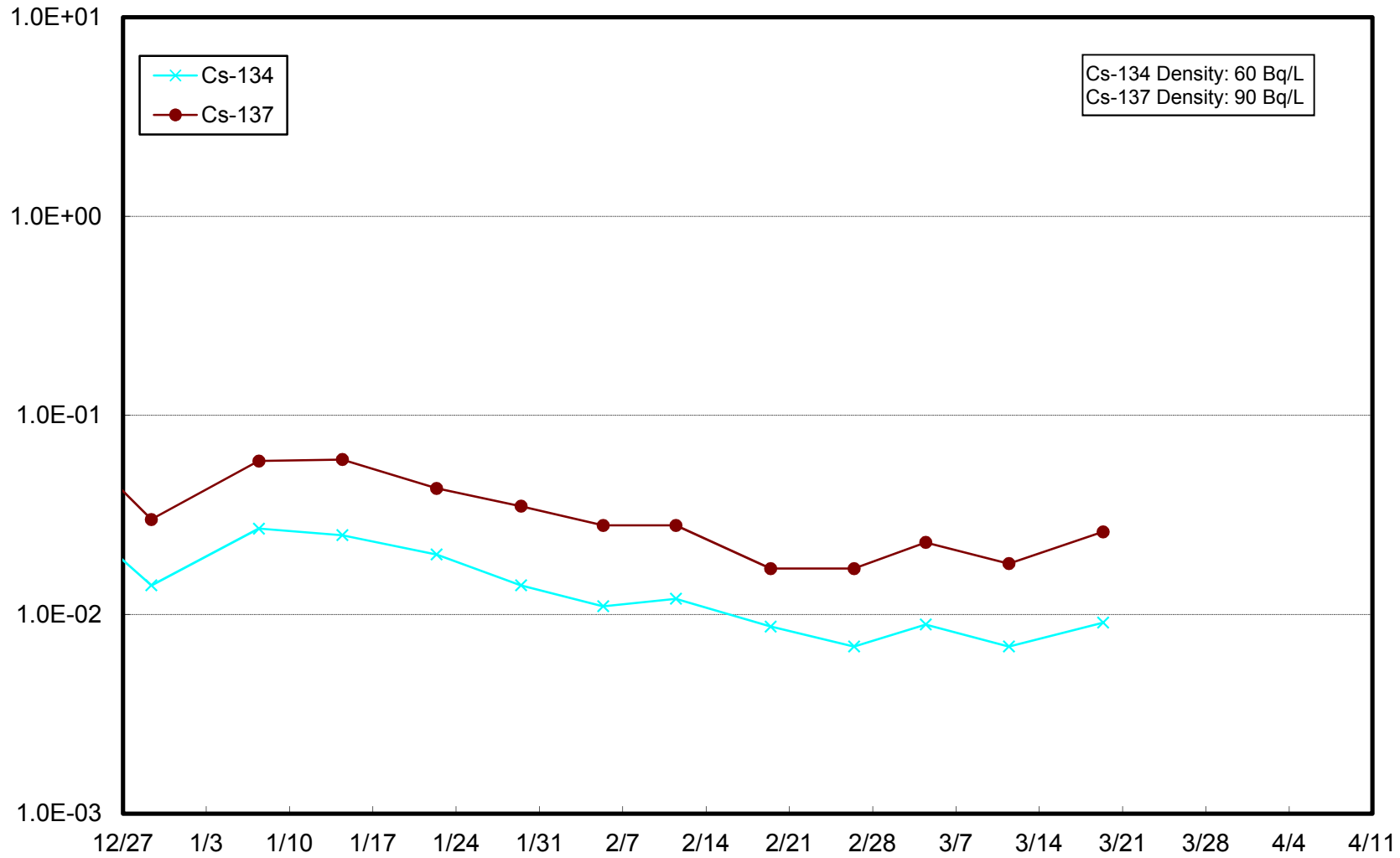
Radioactivity Density of the Seawater at 3km Offshore of Ukedo River (T-D1) Lower Layer (Bq/L)



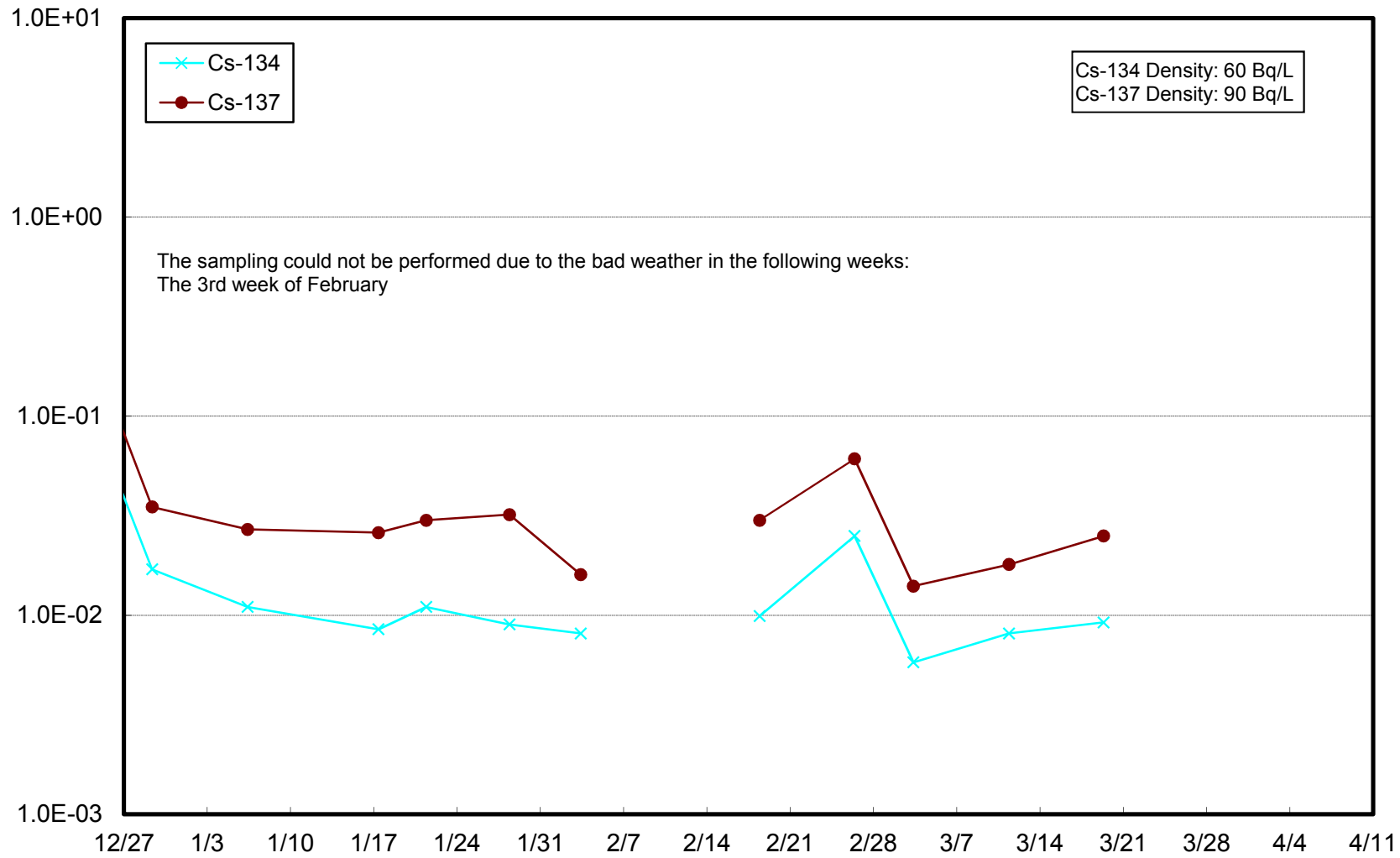
Radioactivity Density of the Seawater at 3km Offshore of Fukushima Daiichi NPS (T-D5) Upper Layer (Bq/L)



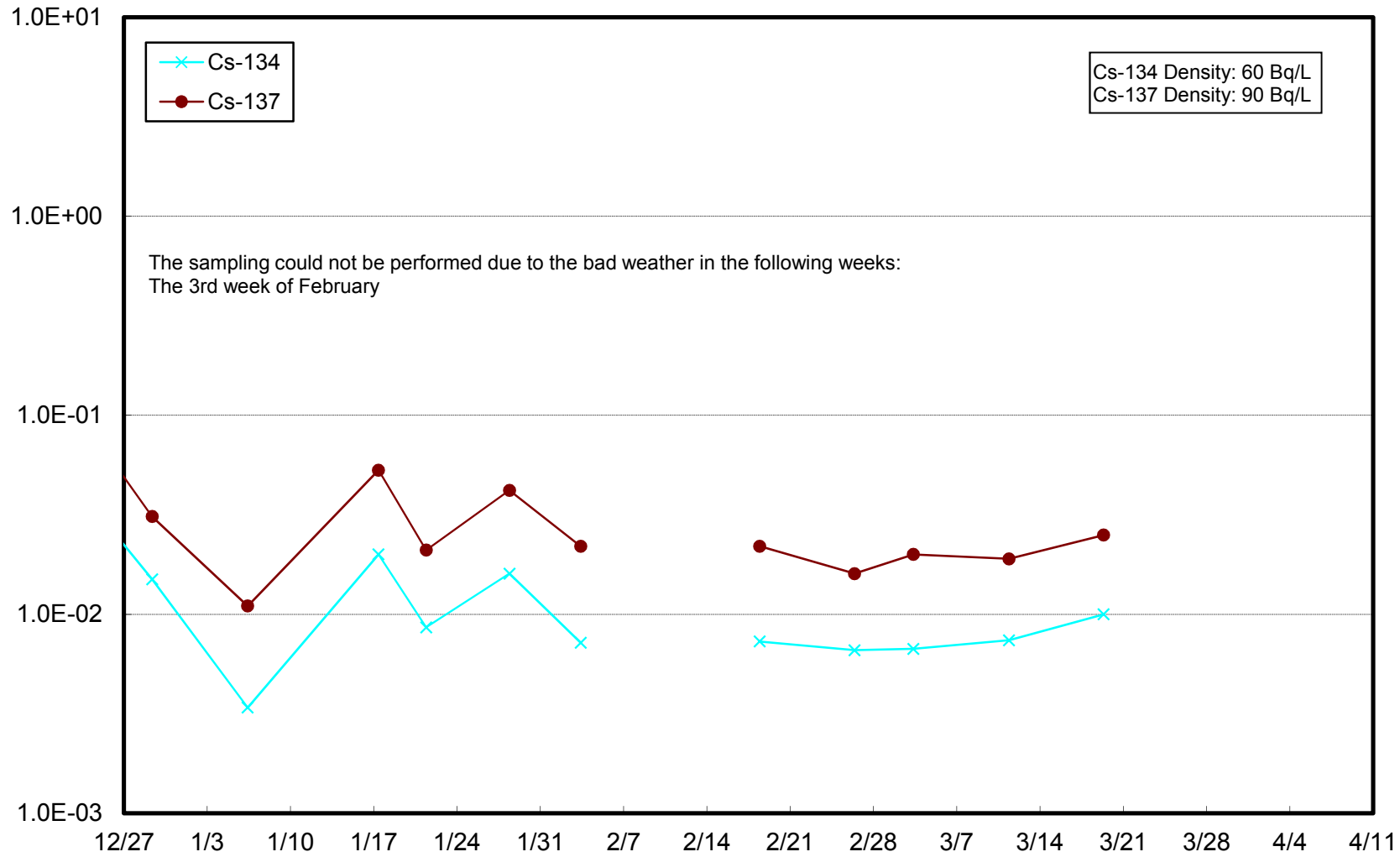
Radioactivity Density of the Seawater at 3km Offshore of Fukushima Daiichi NPS (T-D5) Lower Layer (Bq/L)



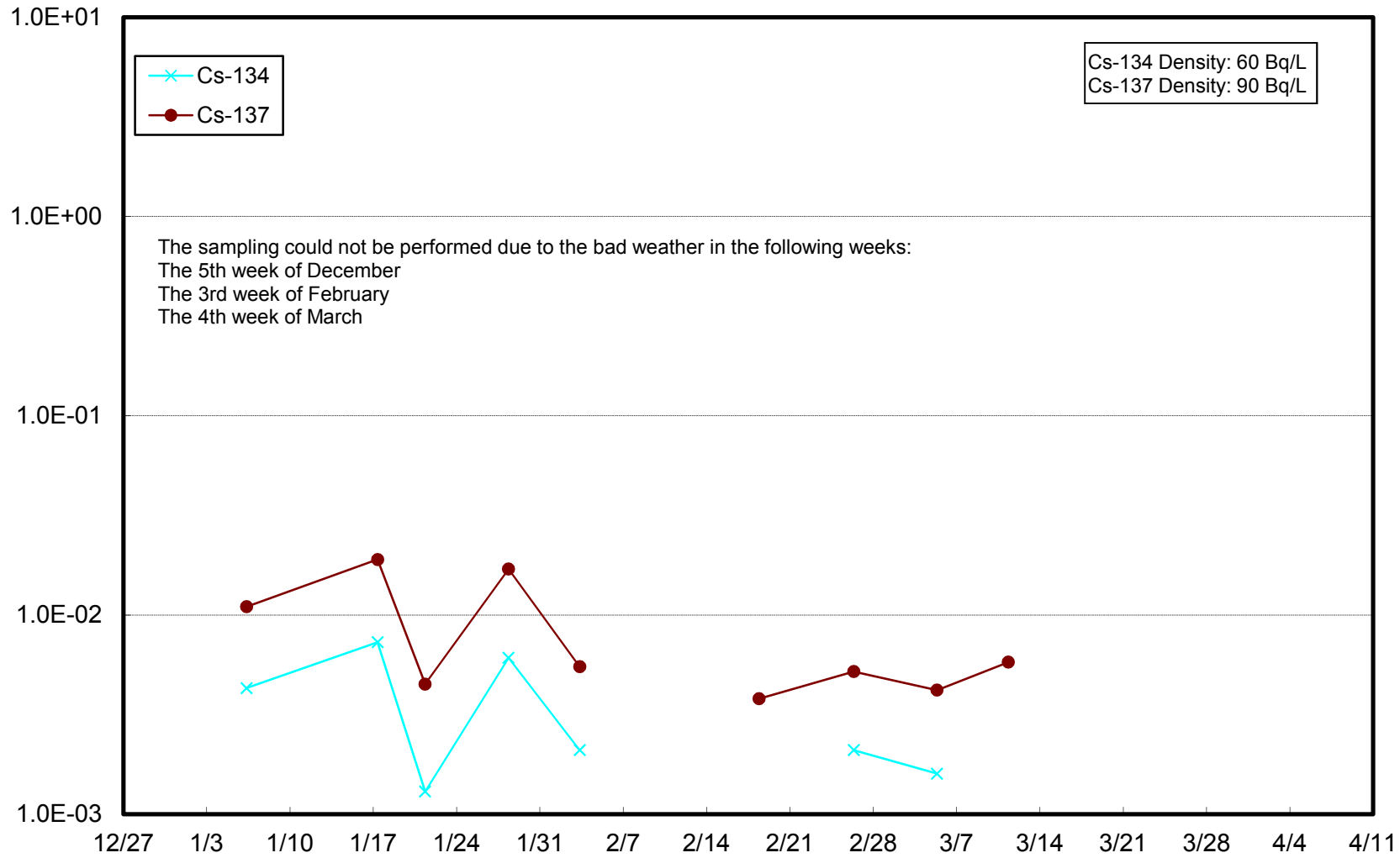
Radioactivity Density of the Seawater at 3km Offshore of Fukushima Daini NPS (T-D9) Upper Layer (Bq/L)



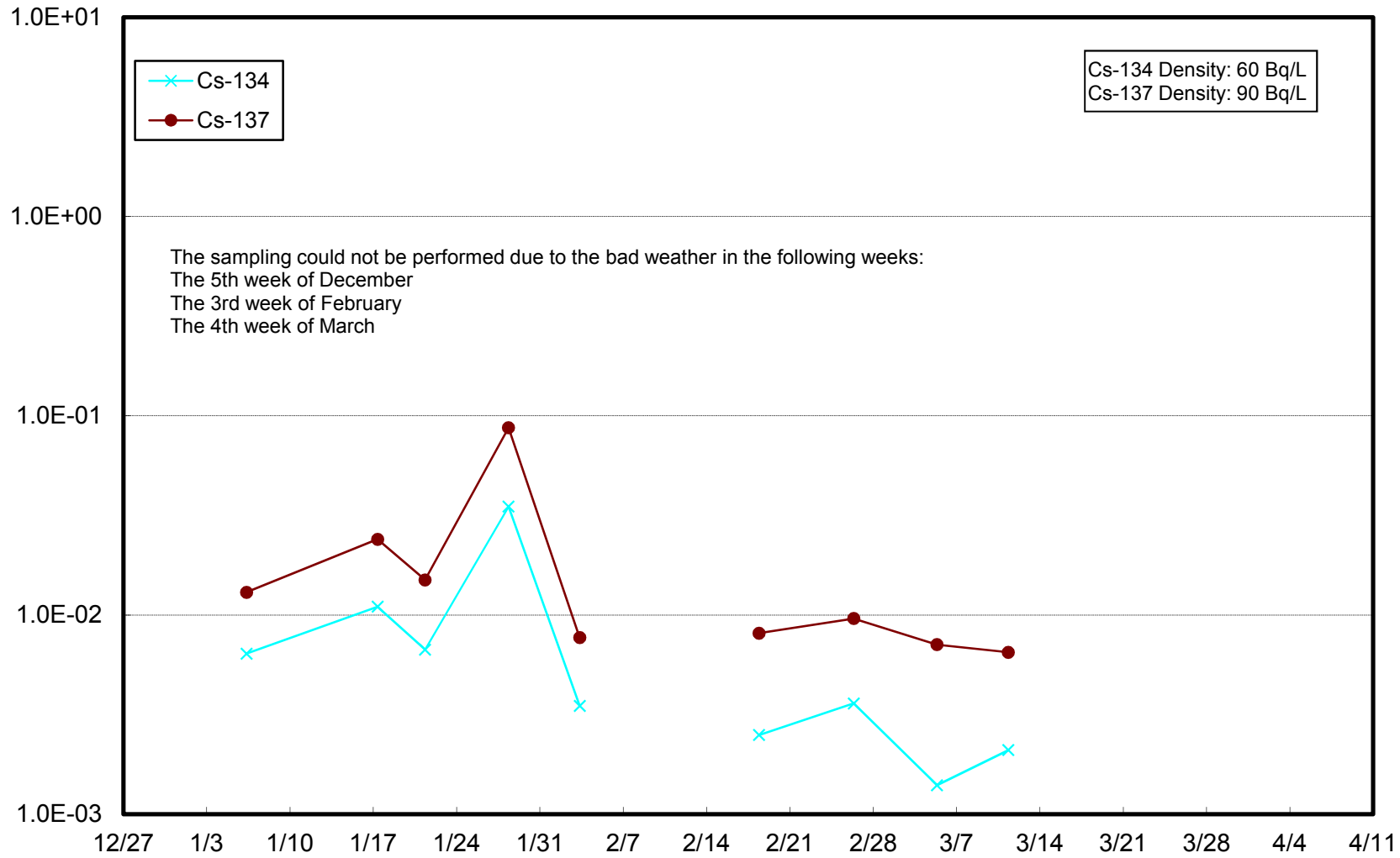
Radioactivity Density of the Seawater at 3km Offshore of Fukushima Daini NPS (T-D9) Lower Layer (Bq/L)



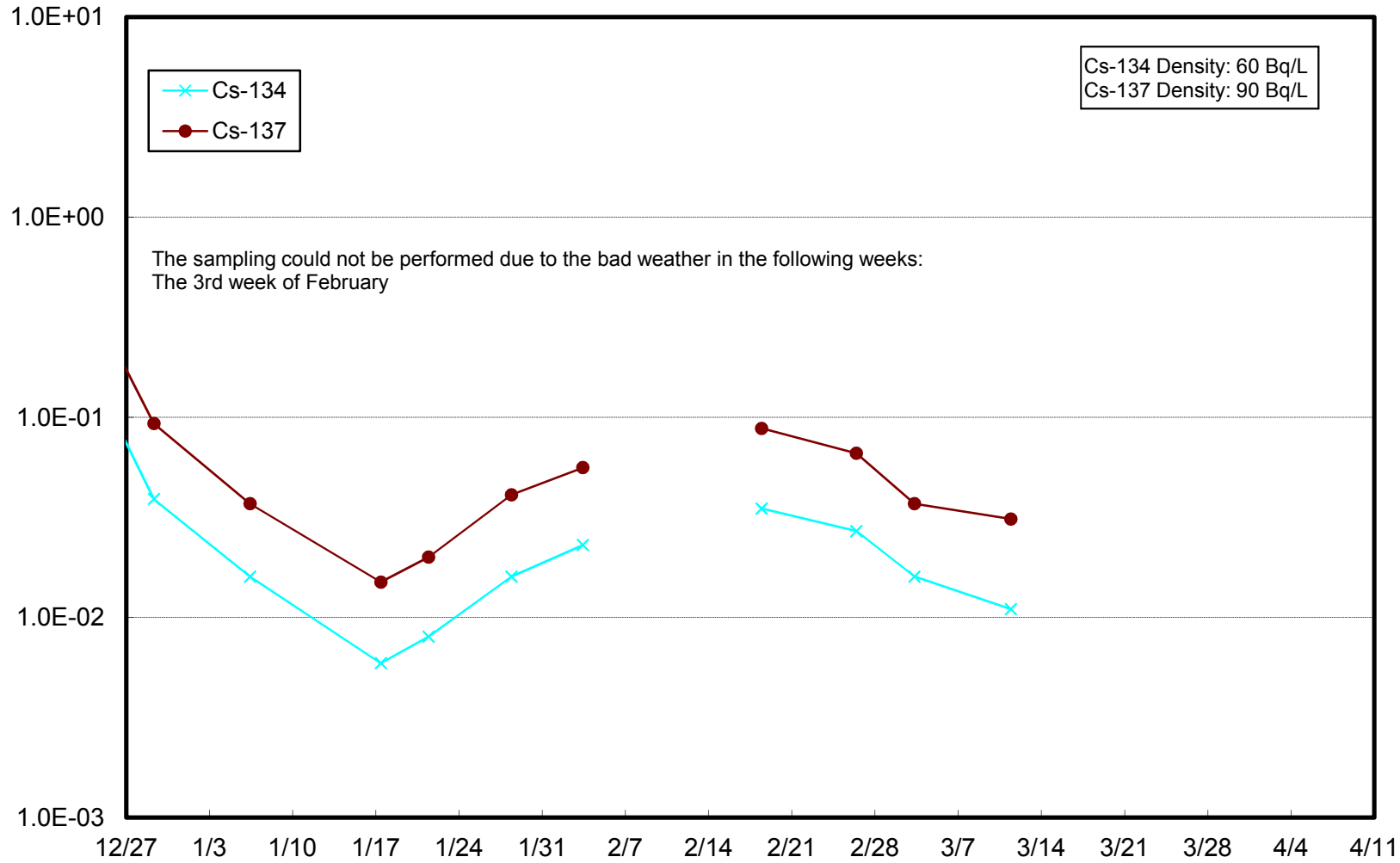
Radioactivity Density of the Seawater at 15km Offshore of Fukushima Daiichi NPS (T-5) Upper Layer (Bq/L)



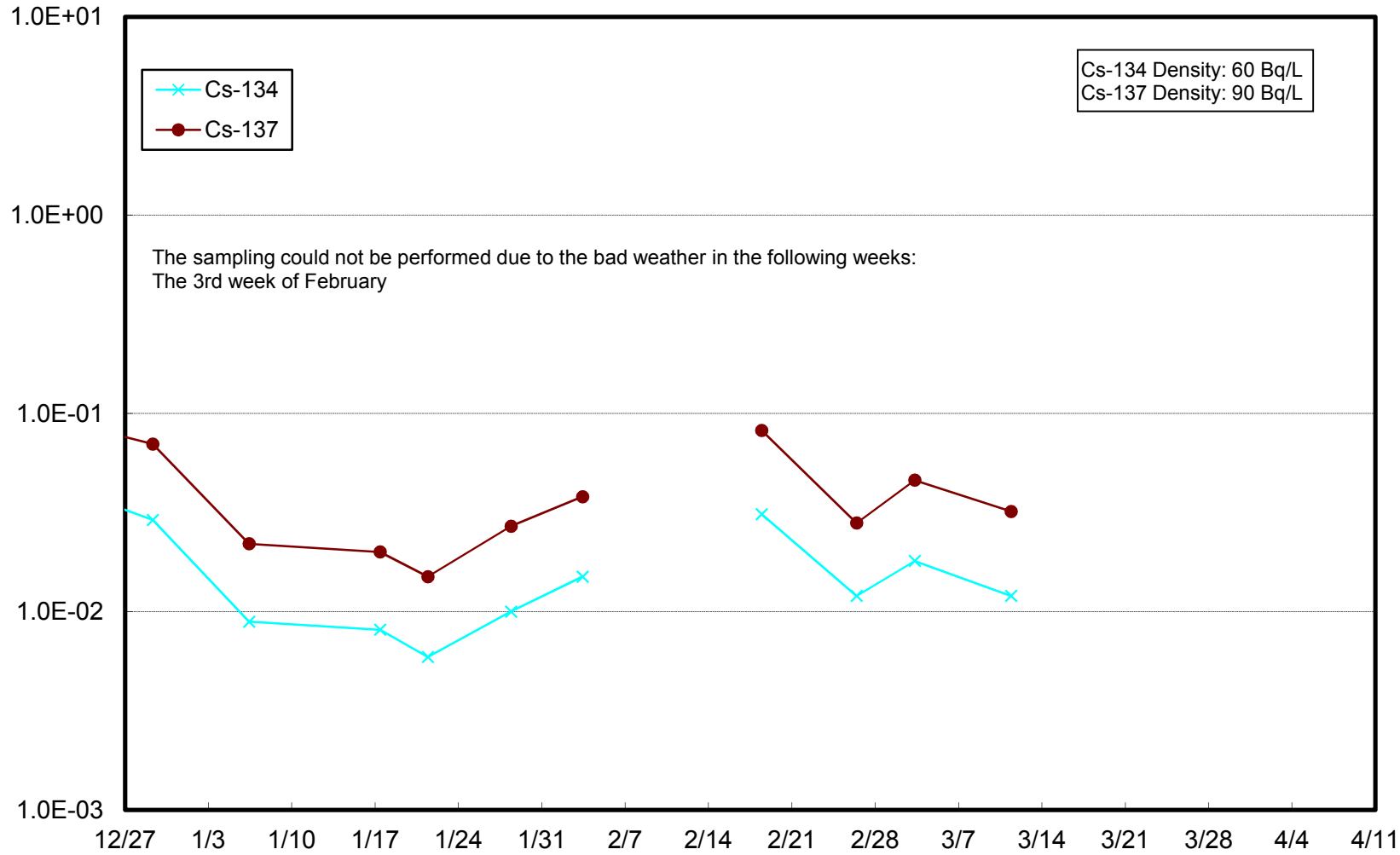
Radioactivity Density of the Seawater at 15km Offshore of Fukushima Daiichi NPS (T-5) Lower Layer (Bq/L)



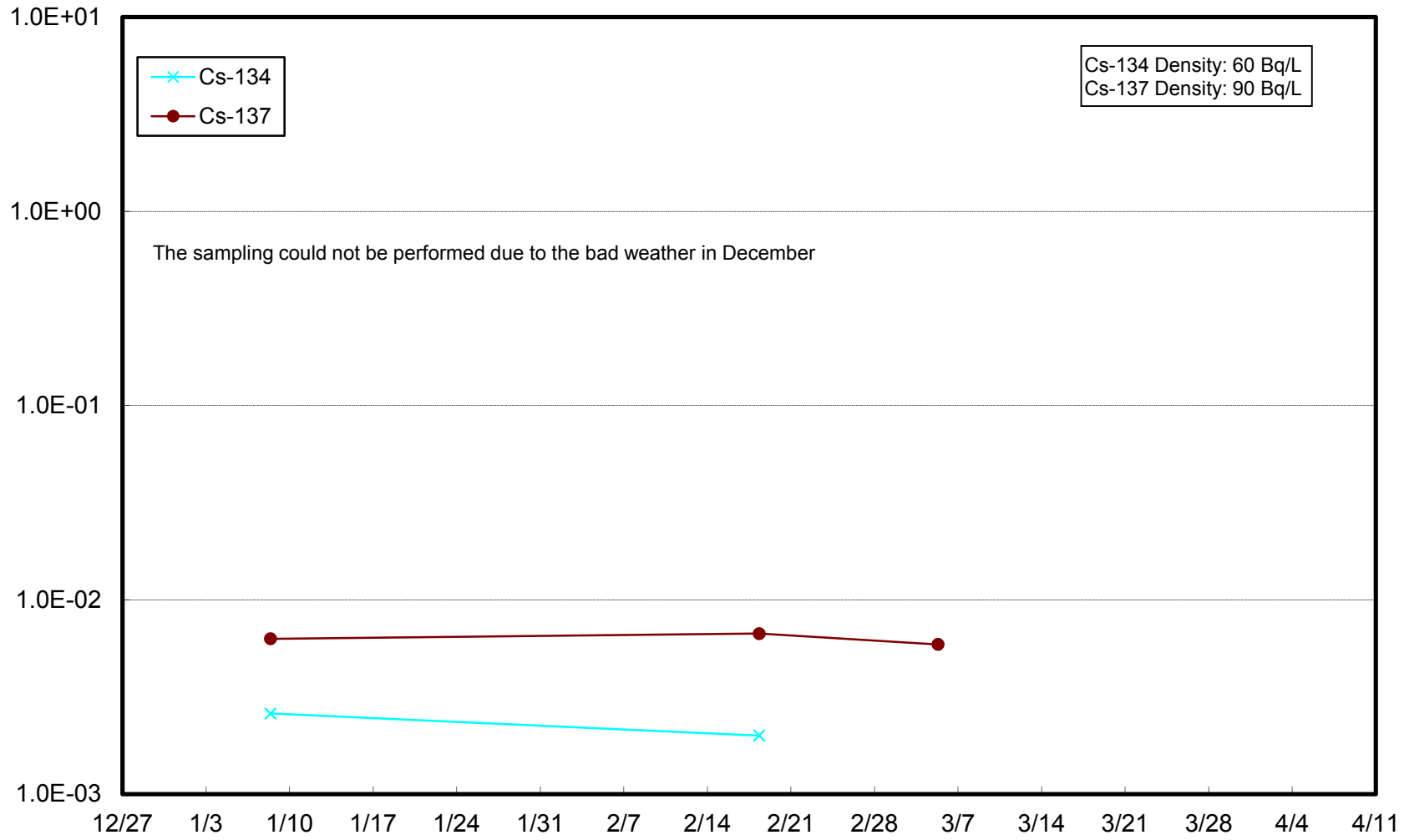
Radioactivity Density of the Seawater at 3km Offshore of Iwasawa Shore (T-11) Upper Layer (Bq/L)



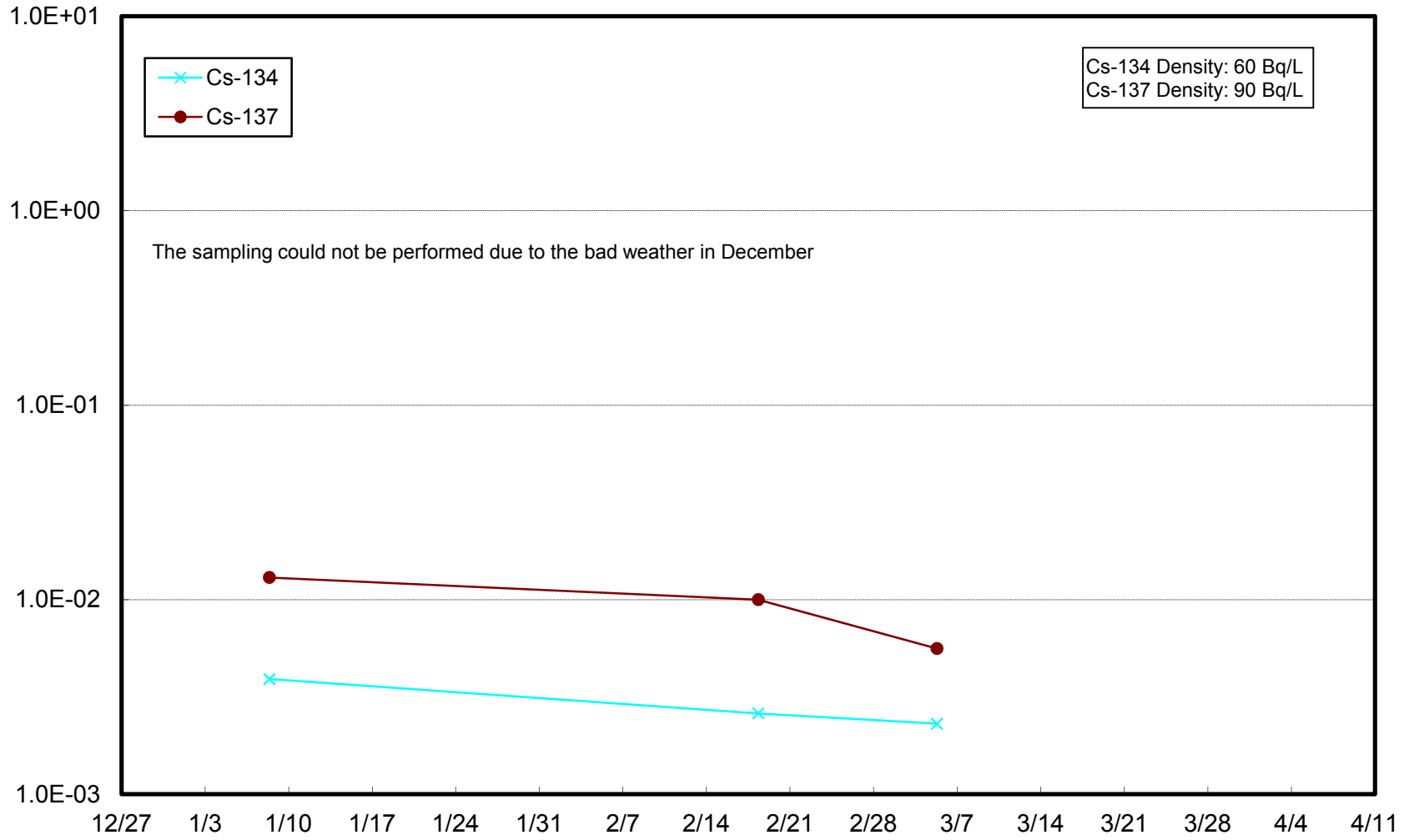
Radioactivity Density of the Seawater at 3km Offshore of Iwasawa Shore (T-11) Lower Layer (Bq/L)



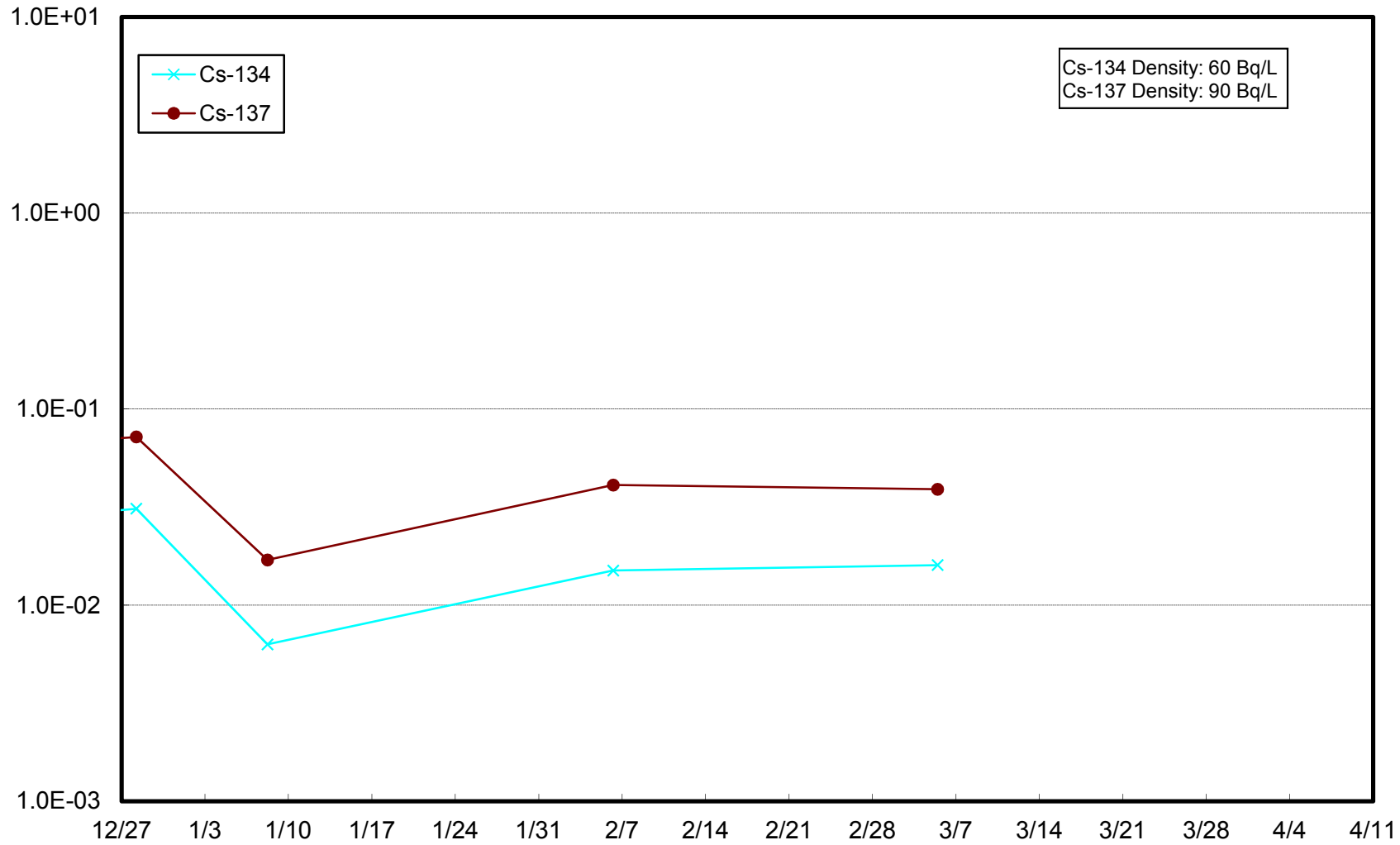
Radioactivity Density of the Seawater at 15km Offshore of Iwasawa Shore (T-7) Upper Layer (Bq/L)



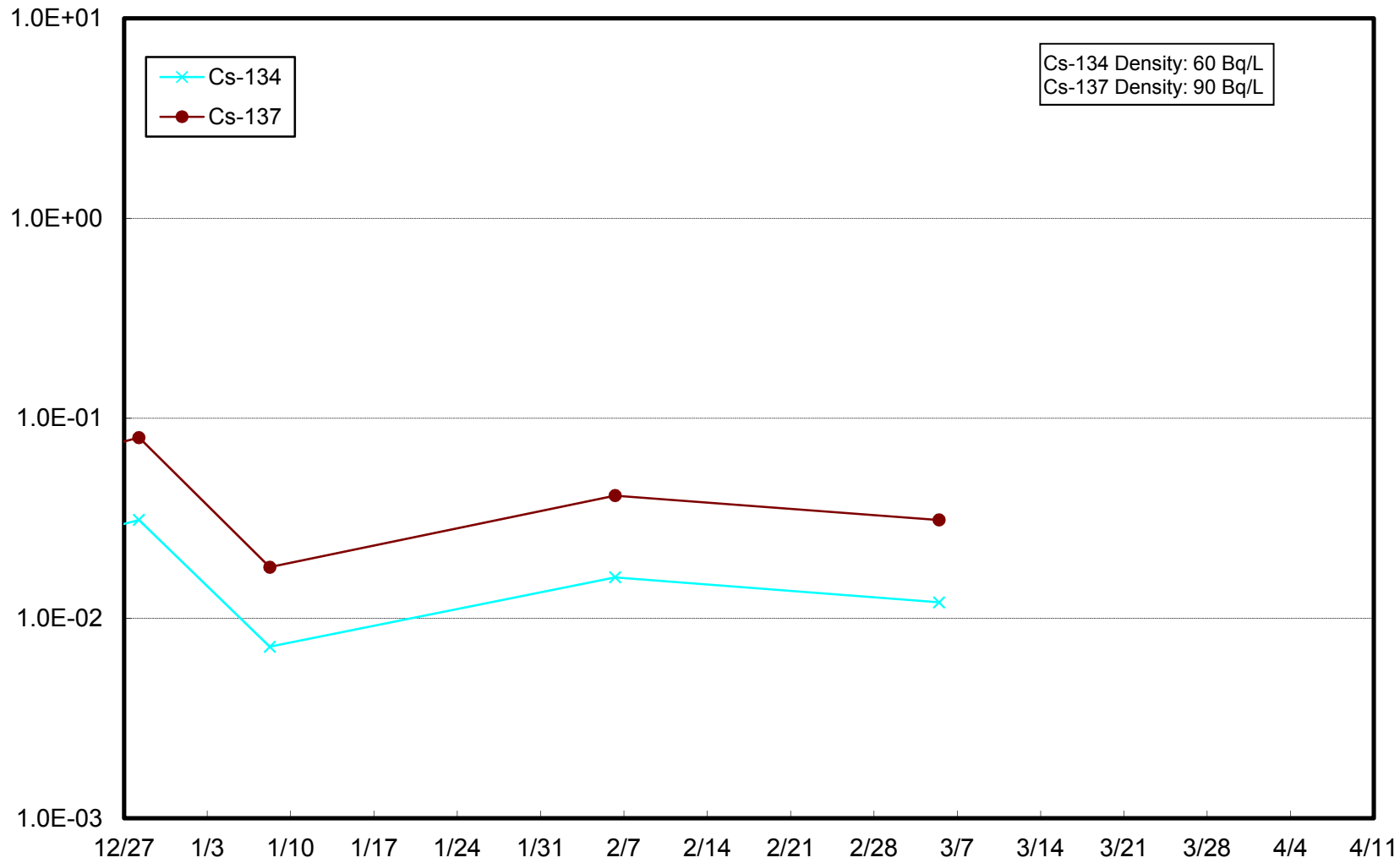
Radioactivity Density of the Seawater at 15km Offshore of Iwasawa Shore (T-7) Lower Layer (Bq/L)



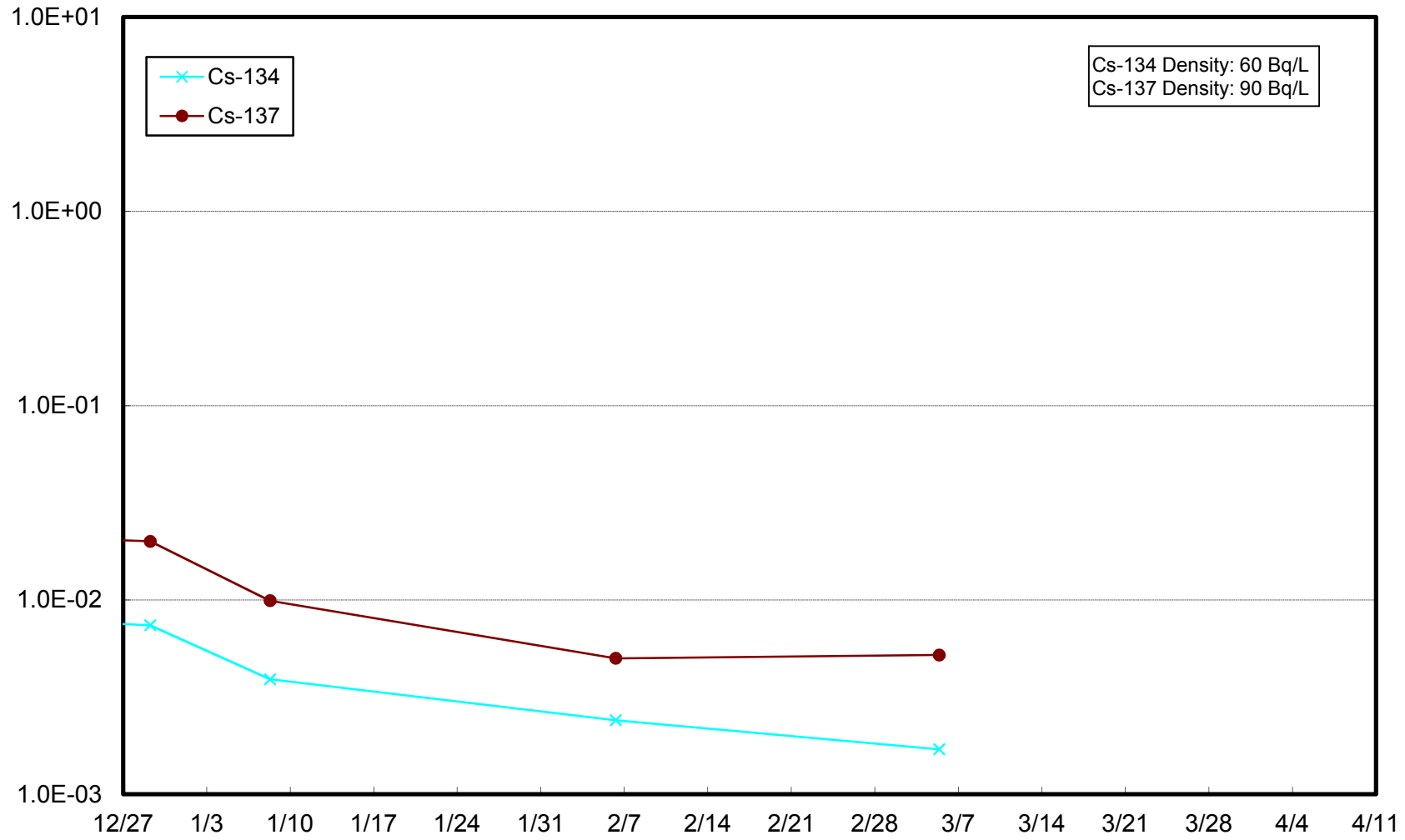
Radioactivity Density of the Seawater at 3km Offshore of Onahama Port (T-18) Upper Layer (Bq/L)



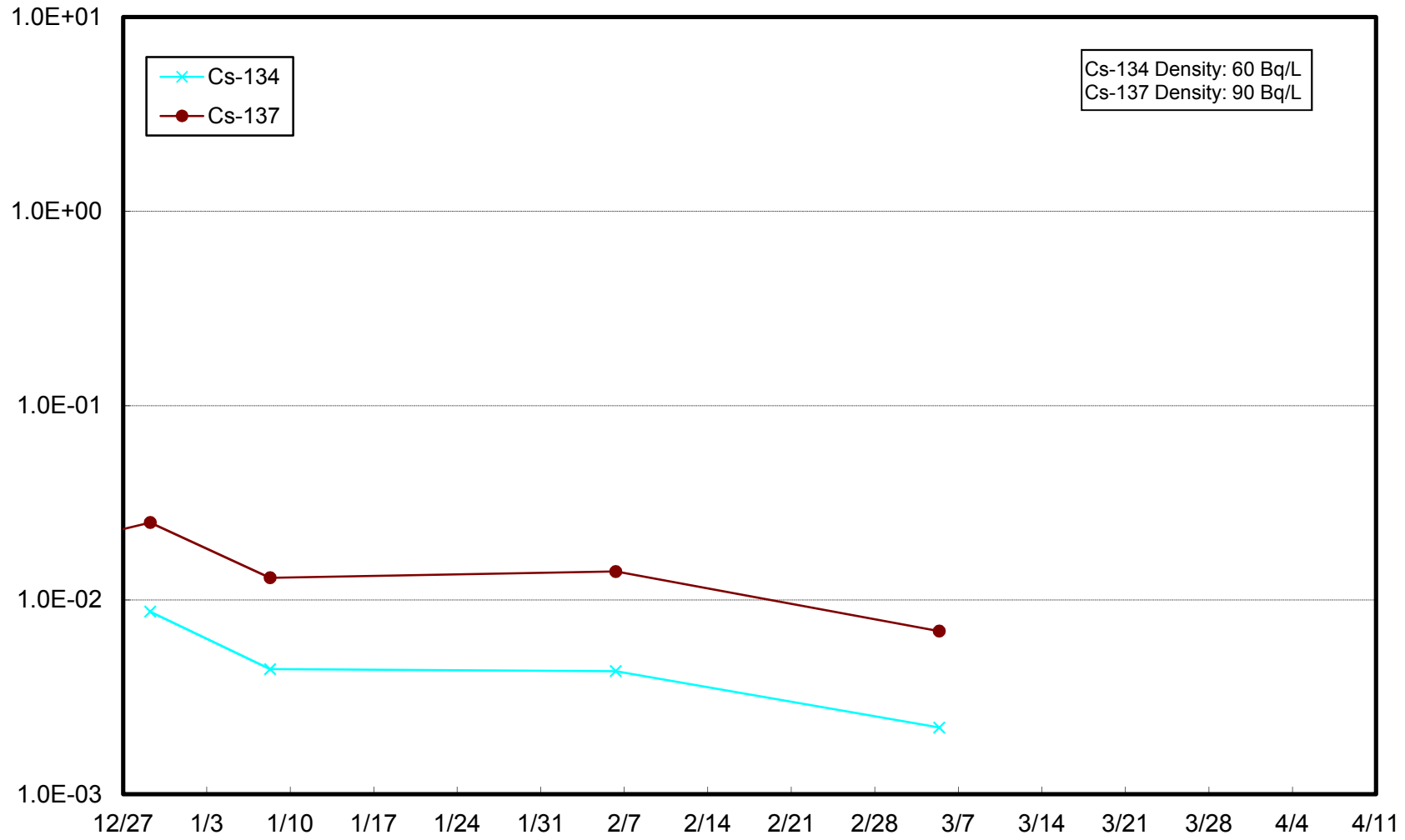
Radioactivity Density of the Seawater at 3km Offshore of Onahama Port (T-18) Lower Layer (Bq/L)



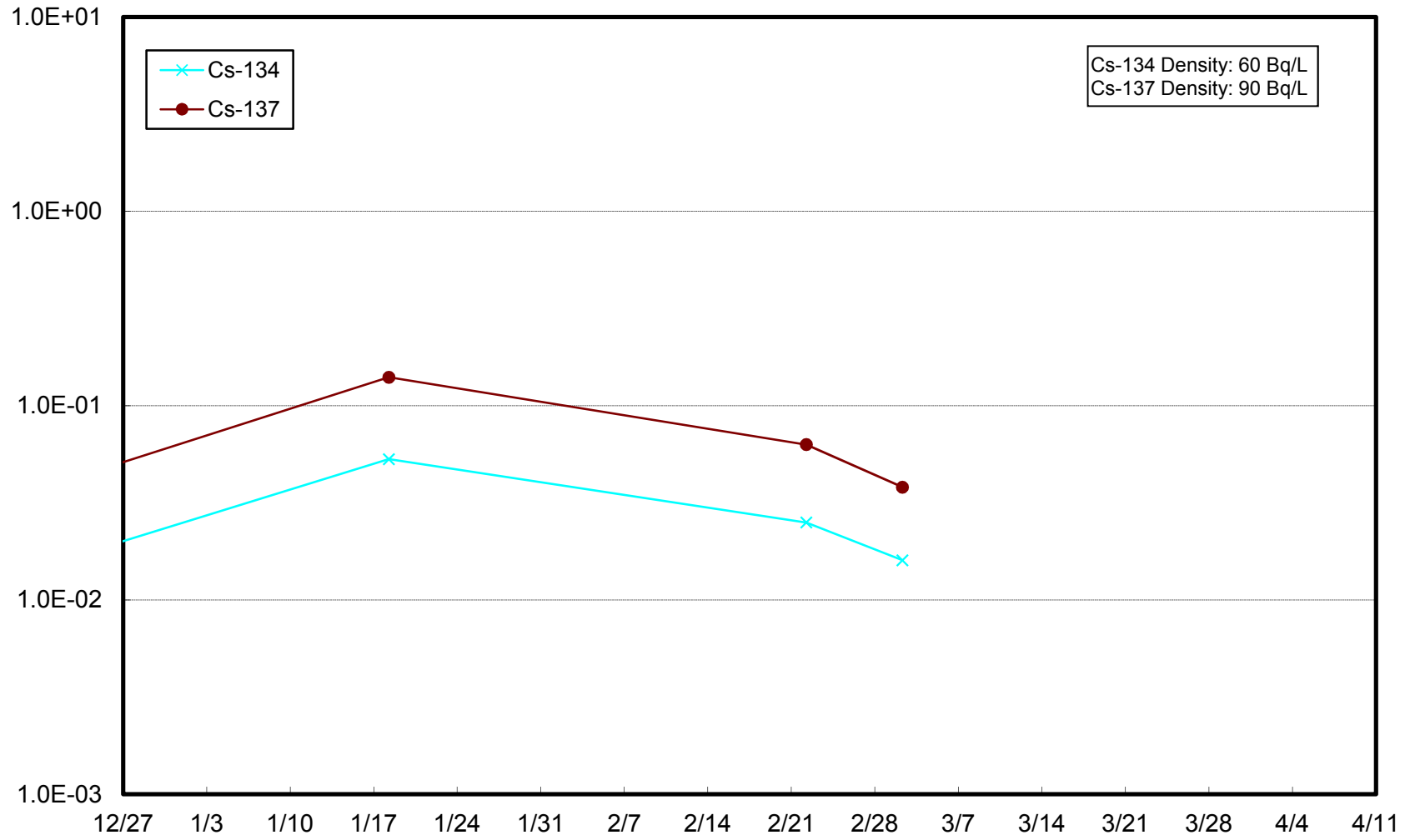
Radioactivity Density of the Seawater at 5km Offshore of Numanouchi (T-M10) Upper Layer (Bq/L)



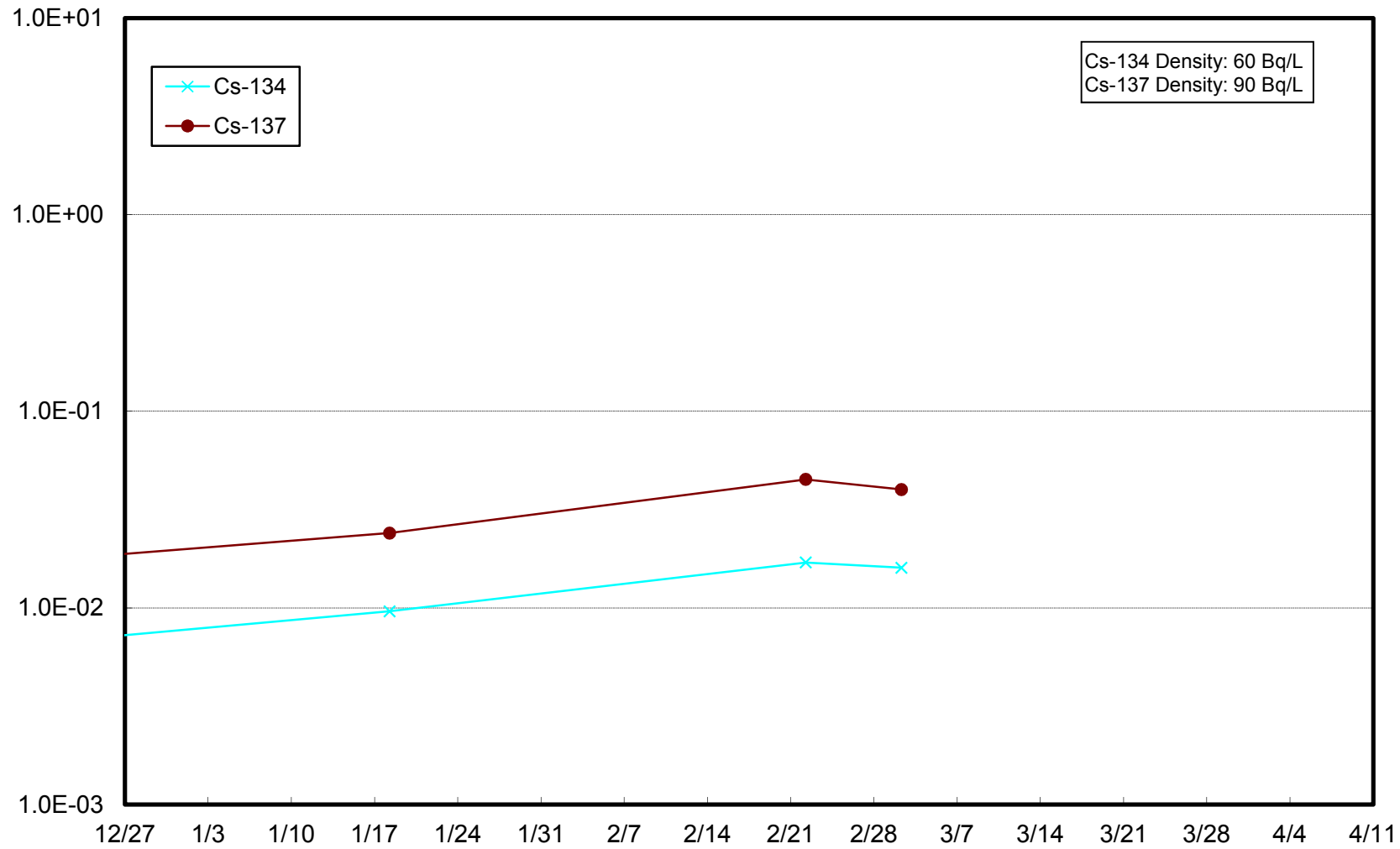
Radioactivity Density of the Seawater at 5km Offshore of Numanouchi (T-M10) Lower Layer (Bq/L)



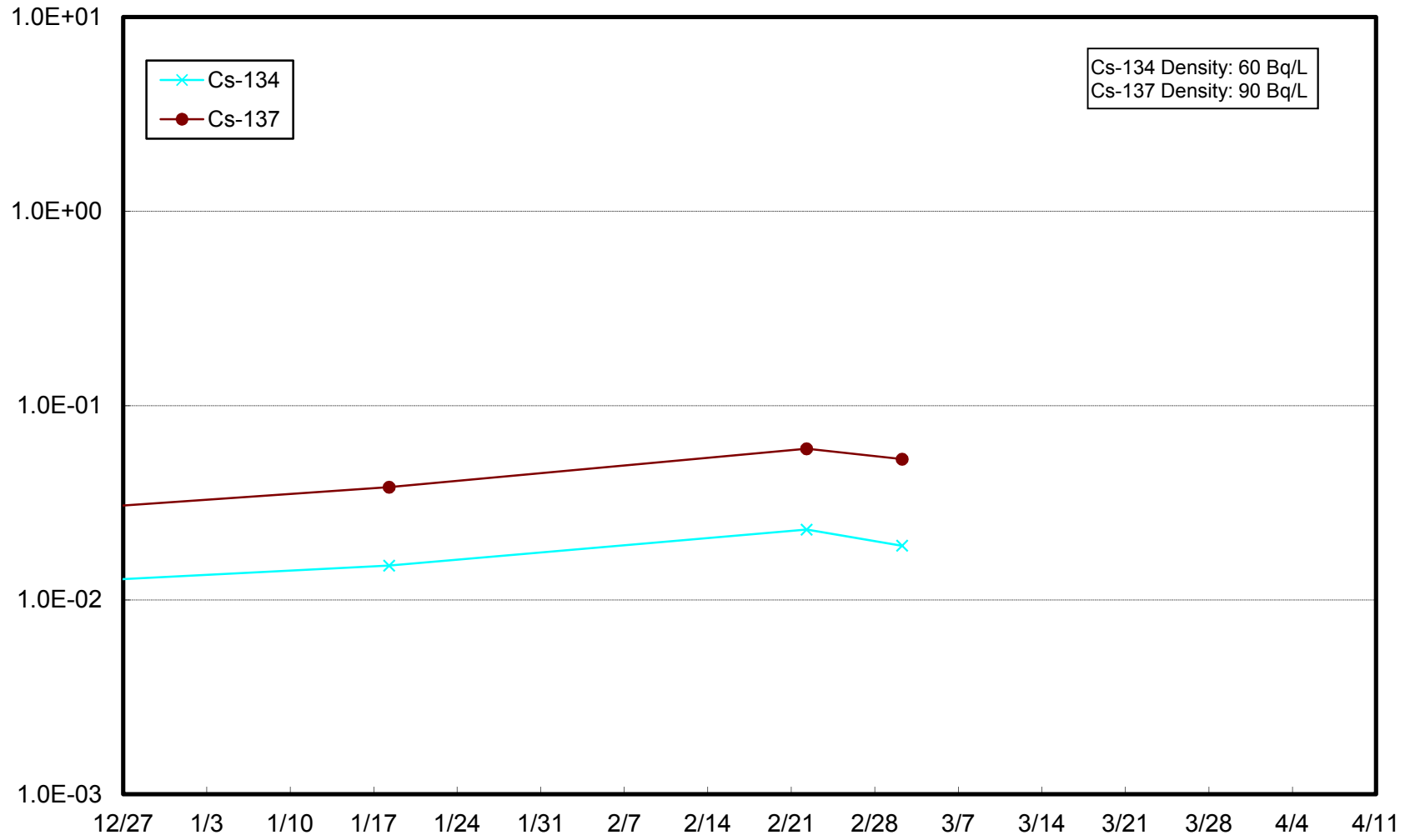
Radioactivity Density of the Seawater at 3km Offshore of North of Iwaki City(T-12) Upper Layer (Bq/L)



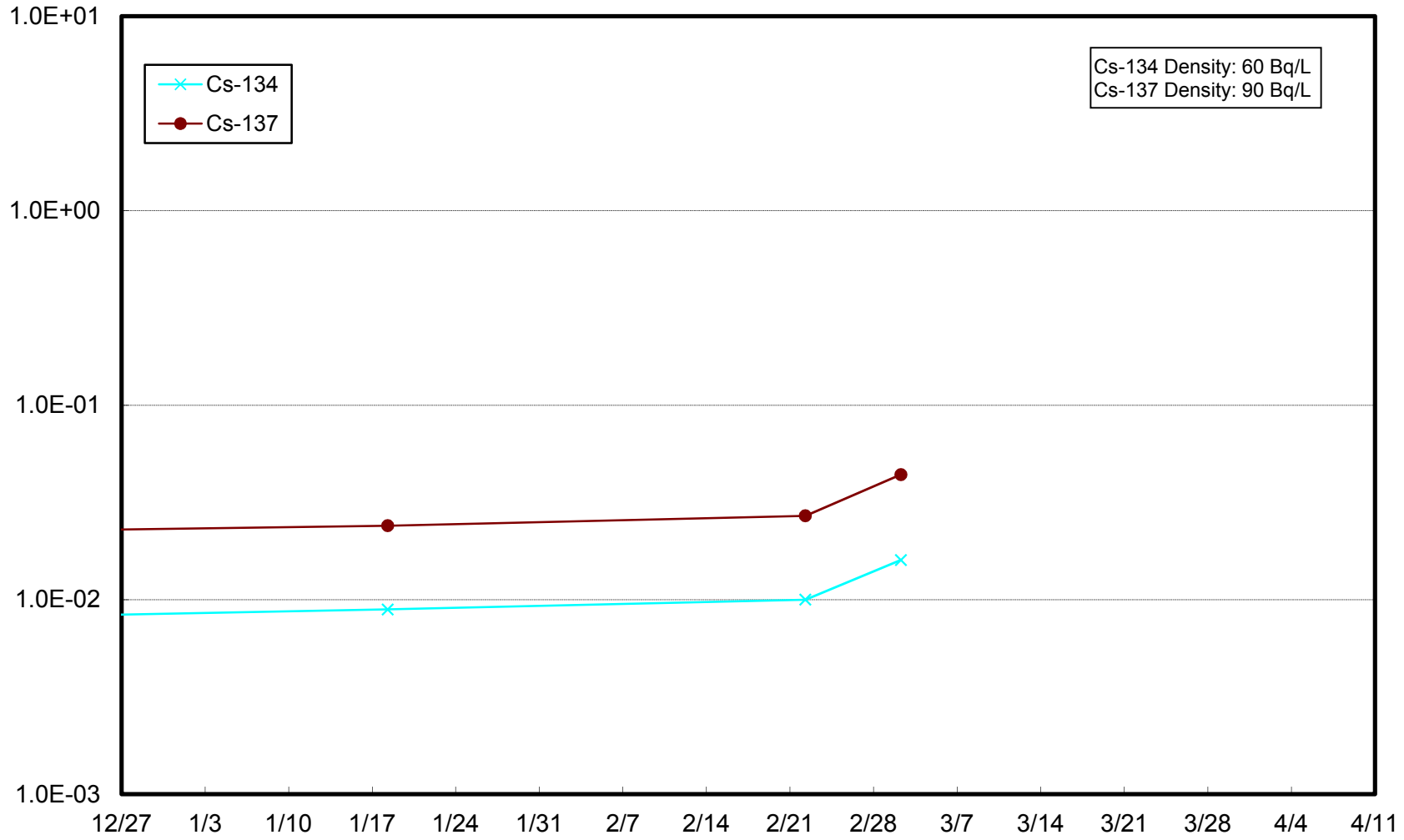
Radioactivity Density of the Seawater at 3km Offshore of North of Iwaki City(T-12) Lower Layer (Bq/L)



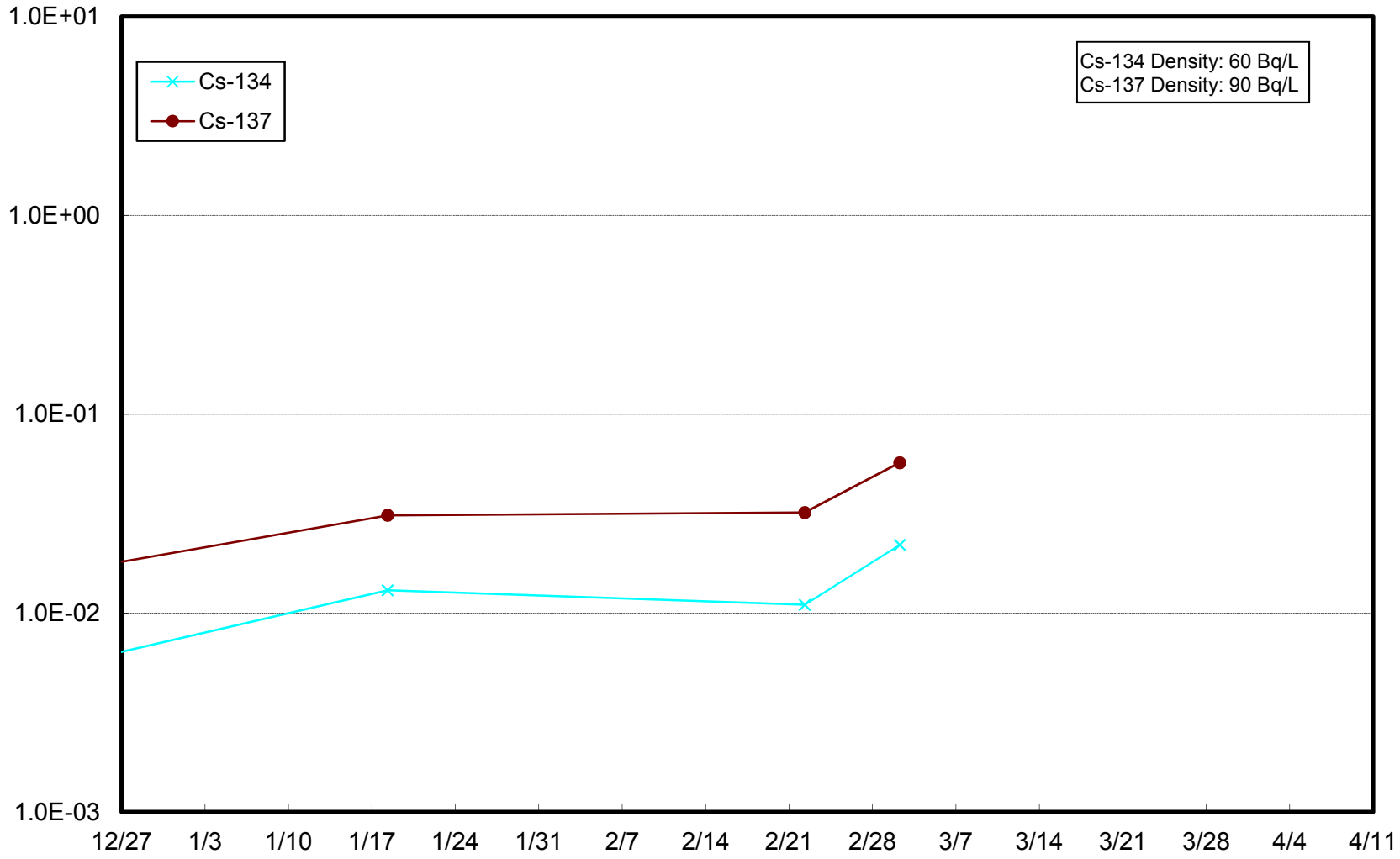
Radioactivity Density of the Seawater at 1km Offshore of Natsui River (T-17-1) Upper Layer (Bq/L)



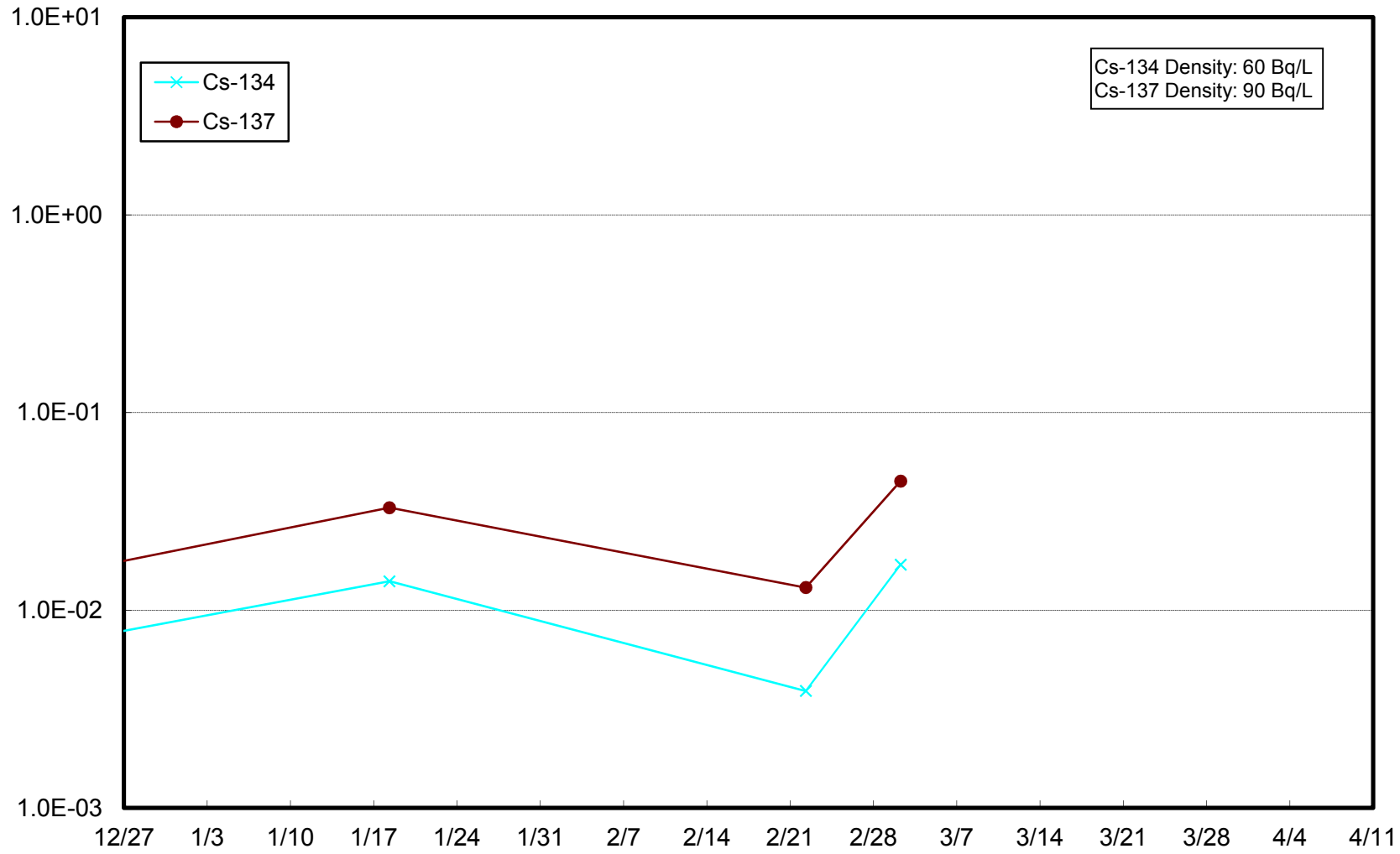
Radioactivity Density of the Seawater at 1km Offshore of Natsui River (T-17-1) Lower Layer (Bq/L)



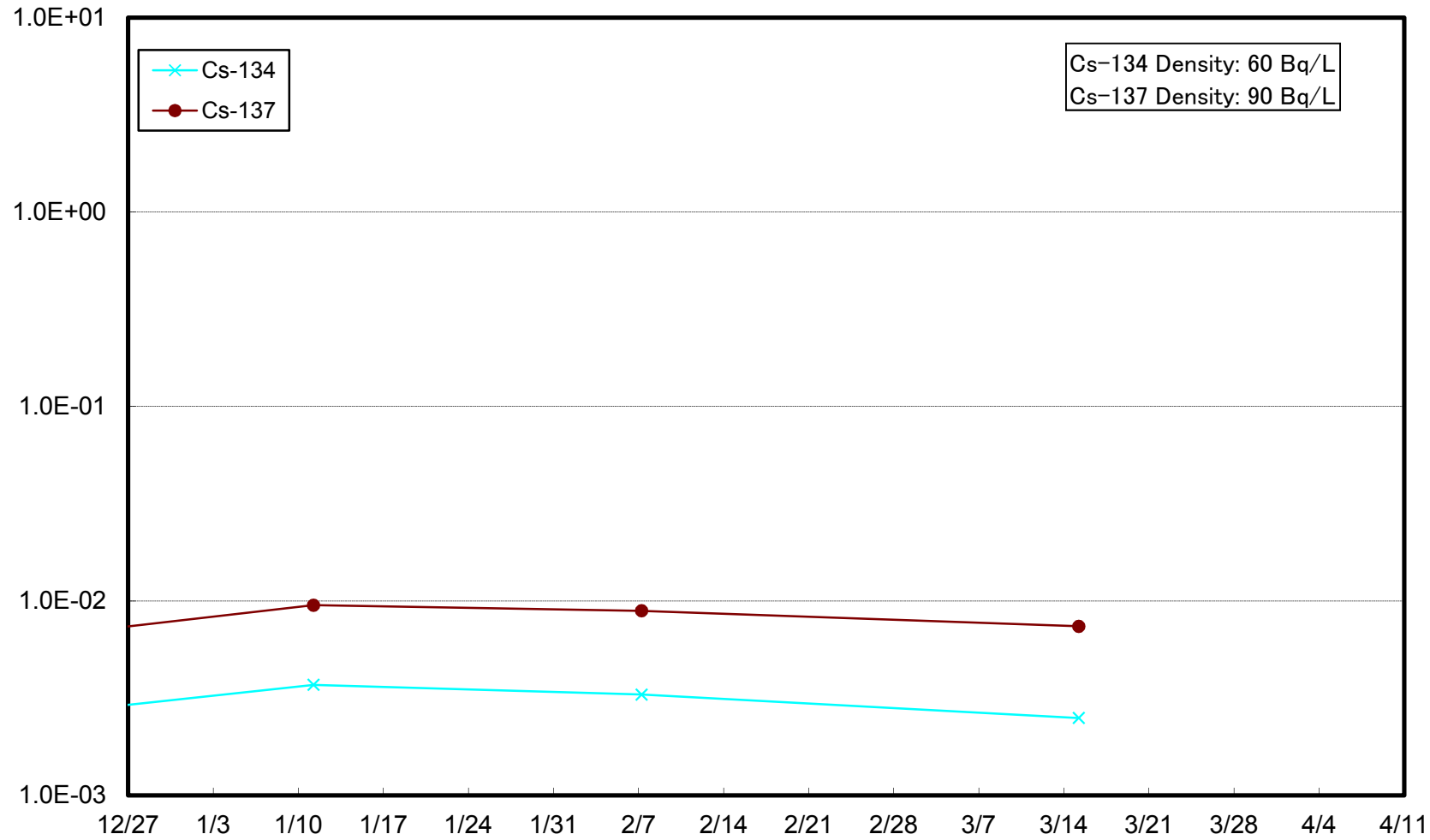
Radioactivity Density of the Seawater at 3km Offshore of Toyoma (T-20) Upper Layer (Bq/L)



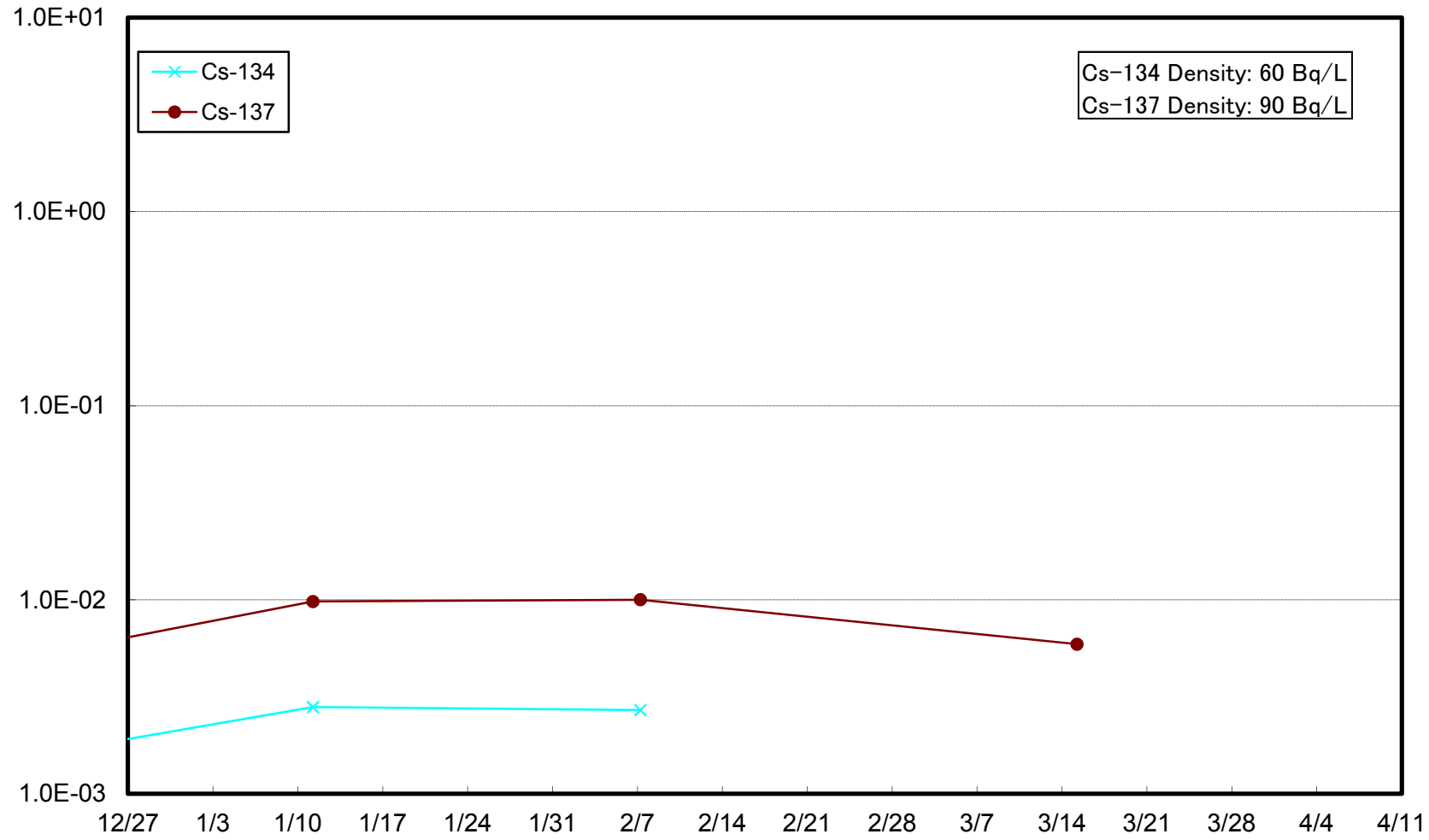
Radioactivity Density of the Seawater at 3km Offshore of Toyoma (T-20) Upper Layer (Bq/L)



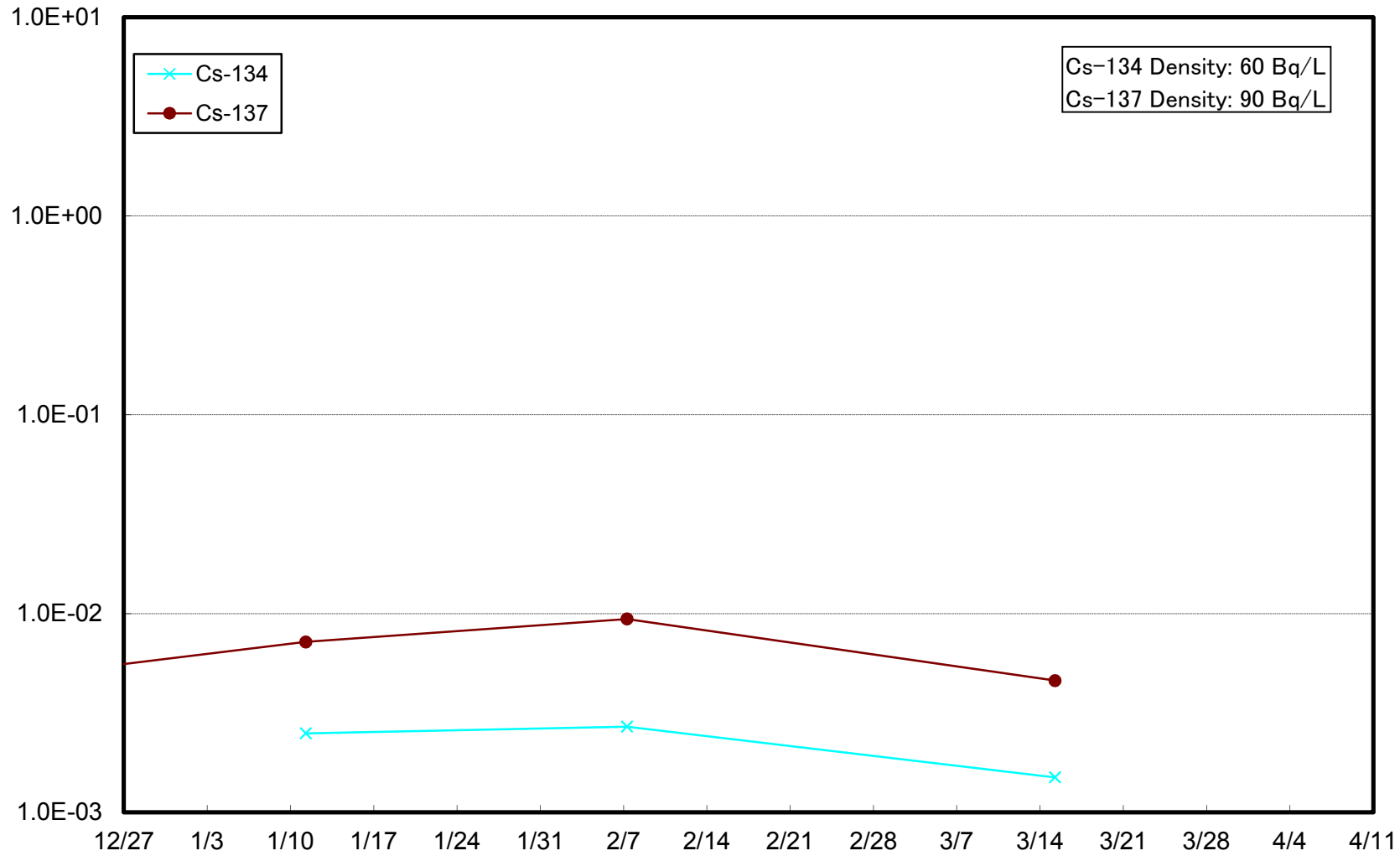
Radioactivity Density of the Seawater Around 10km Offshore of Fukushima Daiichi NPS (T-B3) Upper Layer (Bq/L)



Radioactivity Density of the Seawater Around 10km Offshore of Fukushima Daiichi NPS (T-B3) Lower Layer (Bq/L)



Radioactivity Density of the Seawater Around 10km Offshore of Fukushima Daini (T-B4) Upper Layer (Bq/L)



Radioactivity Density of the Seawater Around 10km Offshore of Fukushima Daini (T-B4) Lower Layer (Bq/L)

