




Monitoring data at Fukushima Daini Nuclear Power Station


 Newly added data
 Data in which values have been changed


 Data in which the number of significant figures has been changed


(November 19, 2012)

Date	(unit: $\mu\text{Sv/h}$)							(unit: m/s)	
	MP-1	MP-2	MP-3	MP-4	MP-5	MP-6	MP-7	Wind Direction	Wind Velocity
2011/3/25 0:00	12.3	7.2	11.9	9.3	8.6	9.9	-	west-northwest	4.7
2011/3/25 0:10	12.3	7.2	11.9	9.3	8.6	9.8	-	west-northwest	4.4
2011/3/25 0:20	12.3	7.2	11.9	9.3	8.6	9.9	-	west-northwest	3.4
2011/3/25 0:30	12.3	7.2	11.9	9.3	8.6	9.8	-	west-northwest	1.9
2011/3/25 0:40	12.3	7.2	11.9	9.3	8.6	9.8	-	southwest	2.5
2011/3/25 0:50	12.2	7.2	11.9	9.2	8.6	9.8	-	south-southwest	2.8
2011/3/25 1:00	12.2	7.2	11.8	9.2	8.6	9.8	-	south-southwest	1.9
2011/3/25 1:10	12.2	7.2	11.9	9.3	8.6	9.8	-	south-southeast	0.9
2011/3/25 1:20	12.2	7.2	11.8	9.2	8.6	9.8	-	south-southwest	0.9
2011/3/25 1:30	12.2	7.2	11.8	9.2	8.6	9.8	-	south-southeast	0.8
2011/3/25 1:40	12.2	7.2	11.9	9.2	8.6	9.8	-	east	0.4
2011/3/25 1:50	12.2	7.2	11.8	9.2	8.6	9.8	-	north-northwest	0.9
2011/3/25 2:00	12.2	7.2	11.8	9.2	8.6	9.8	-	northwest	3.9
2011/3/25 2:10	12.2	7.2	11.8	9.2	8.6	9.7	-	north-northwest	4.1
2011/3/25 2:20	12.2	7.1	11.9	9.2	8.6	9.8	-	north	2.4
2011/3/25 2:30	12.2	7.2	11.8	9.2	8.5	9.8	-	north	2.2
2011/3/25 2:40	12.2	7.1	11.8	9.2	8.5	9.8	-	north	3.0
2011/3/25 2:50	12.1	7.1	11.8	9.2	8.5	9.7	-	north	2.6
2011/3/25 3:00	12.1	7.1	11.8	9.1	8.5	9.7	-	north	2.6
2011/3/25 3:10	12.1	7.1	11.8	9.2	8.5	9.7	-	north-northwest	3.3
2011/3/25 3:20	12.1	7.1	11.8	9.2	8.5	9.7	-	north-northwest	3.7
2011/3/25 3:30	12.1	7.1	11.8	9.1	8.5	9.7	-	north-northwest	4.7
2011/3/25 3:40	12.1	7.1	11.8	9.1	8.5	9.7	-	north-northwest	5.2
2011/3/25 3:50	12.1	7.1	11.7	9.1	8.5	9.7	-	north-northwest	3.6
2011/3/25 4:00	12.1	7.1	11.7	9.1	8.5	9.7	-	northwest	4.3
2011/3/25 4:10	12.1	7.1	11.7	9.1	8.5	9.7	-	north-northwest	5.0
2011/3/25 4:20	12.1	7.1	11.7	9.1	8.4	9.7	-	north-northwest	5.1
2011/3/25 4:30	12.1	7.1	11.7	9.1	8.5	9.7	-	northwest	5.7
2011/3/25 4:40	12.0	7.1	11.7	9.1	8.5	9.6	-	northwest	6.1
2011/3/25 4:50	12.0	7.1	11.7	9.1	8.5	9.7	-	northwest	6.3
2011/3/25 5:00	12.1	7.1	11.7	9.1	8.4	9.7	-	northwest	5.5
2011/3/25 5:10	12.0	7.0	11.6	9.1	8.4	9.7	-	northwest	1.1
2011/3/25 5:20	12.0	7.1	11.7	9.1	8.4	9.6	-	north	1.1
2011/3/25 5:30	13.8	7.3	11.7	9.1	8.4	9.6	-	north-northwest	2.1
2011/3/25 5:40	13.0	7.3	11.7	9.1	8.4	9.6	-	west-northwest	4.0
2011/3/25 5:50	18.2	10.6	11.7	9.1	8.4	9.6	-	northwest	2.5
2011/3/25 6:00	12.7	7.4	12.2	11.0	10.5	11.5	-	northwest	2.2
2011/3/25 6:10	13.1	7.3	11.7	9.6	9.4	10.5	-	northwest	2.0

Monitoring data at Fukushima Daini Nuclear Power Station

 Newly added data


 Data in which values have been changed


 Data in which the number of significant figures has been changed


(November 19 ,2012)

Date	(unit: $\mu\text{Sv/h}$)							(unit: m/s)	
	MP-1	MP-2	MP-3	MP-4	MP-5	MP-6	MP-7	Wind Direction	Wind Velocity
2011/3/25 6:20	13.8	7.2	11.7	9.2	8.7	9.7	-	northwest	2.6
2011/3/25 6:30	12.2	7.1	11.6	9.2	8.7	9.7	-	northwest	2.5
2011/3/25 6:40	12.1	7.1	11.6	9.1	8.6	9.6	-	northwest	2.2
2011/3/25 6:50	12.1	7.0	11.6	9.1	8.6	9.6	-	northwest	2.5
2011/3/25 7:00	12.0	7.0	11.6	9.1	8.6	9.6	-	northwest	2.2
2011/3/25 7:10	12.0	7.0	11.6	9.1	8.6	9.6	-	north-northwest	3.3
2011/3/25 7:20	12.0	7.0	11.5	9.1	8.5	9.6	-	northwest	3.5
2011/3/25 7:30	12.0	7.0	11.6	9.1	8.5	9.6	-	northwest	3.6
2011/3/25 7:40	12.0	7.0	11.5	9.1	8.5	9.6	-	north-northwest	3.5
2011/3/25 7:50	12.0	7.0	11.5	9.1	8.5	9.6	-	north-northwest	3.3
2011/3/25 8:00	12.0	7.0	11.6	9.0	8.5	9.5	-	north	3.5
2011/3/25 8:10	18.7	9.1	11.7	9.1	8.5	9.6	-	north	2.3
2011/3/25 8:20	21.7	14.6	15.2	12.1	10.9	11.7	-	north	2.2
2011/3/25 8:30	24.9	21.4	17.3	13.8	14.7	13.7	-	north-northeast	3.6
2011/3/25 8:40	18.1	10.0	17.5	13.1	13.5	14.3	-	north-northeast	5.1
2011/3/25 8:50	17.6	9.2	15.0	11.6	11.4	11.6	-	north-northeast	5.1
2011/3/25 9:00	17.3	9.1	13.9	10.7	10.6	11.2	-	north-northeast	5.0
2011/3/25 9:10	16.8	8.8	13.7	10.6	10.3	11.0	-	northeast	4.3
2011/3/25 9:20	16.9	9.2	13.9	10.5	10.2	10.9	-	northeast	3.3
2011/3/25 9:30	16.3	8.8	13.6	10.4	10.1	10.9	-	east-northeast	4.1
2011/3/25 9:40	16.0	8.6	13.4	10.2	9.8	10.7	-	northeast	5.3
2011/3/25 9:50	15.7	8.4	13.3	10.2	9.6	10.7	-	east-northeast	4.1
2011/3/25 10:00	15.5	8.3	13.1	10.1	9.7	10.6	-	northeast	4.5
2011/3/25 10:10	15.3	8.2	13.0	10.0	9.6	10.6	-	east-northeast	2.1
2011/3/25 10:20	15.0	8.1	12.9	9.9	9.4	10.5	-	northeast	2.6
2011/3/25 10:30	14.9	8.0	12.8	9.8	9.3	10.4	-	east	3.1
2011/3/25 10:40	14.7	8.0	12.7	9.7	9.2	10.3	-	east	3.6
2011/3/25 10:50	14.5	7.9	12.6	9.7	9.2	10.3	-	east-southeast	3.1
2011/3/25 11:00	14.4	7.8	12.6	9.6	9.1	10.2	-	east	3.5
2011/3/25 11:10	14.3	7.8	12.5	9.6	9.1	10.2	-	east-southeast	3.1
2011/3/25 11:20	14.1	7.8	12.4	9.6	9.0	10.2	-	east-southeast	3.2
2011/3/25 11:30	14.0	7.7	12.4	9.5	9.0	10.1	-	east-southeast	3.3
2011/3/25 11:40	13.9	7.7	12.3	9.5	8.9	10.1	-	southeast	1.4
2011/3/25 11:50	13.8	7.6	12.3	9.4	8.8	10.0	-	southeast	3.5
2011/3/25 12:00	13.7	7.6	12.2	9.4	8.8	10.0	-	east-southeast	4.2
2011/3/25 12:10	13.6	7.5	12.1	9.3	8.8	9.9	-	southeast	3.1
2011/3/25 12:20	13.4	7.5	12.1	9.2	8.7	9.9	-	southeast	3.2
2011/3/25 12:30	13.4	7.4	12.0	9.2	8.7	9.9	-	east-southeast	2.5
2011/3/25 12:40	13.3	7.4	12.0	9.2	8.6	9.8	-	southeast	4.8
2011/3/25 12:50	13.2	7.4	12.0	9.2	8.6	9.8	-	southeast	5.3
2011/3/25 13:00	13.1	7.4	11.9	9.2	8.6	9.8	-	south-southeast	3.4

Monitoring data at Fukushima Daini Nuclear Power Station

 Newly added data


 Data in which values have been changed


 Data in which the number of significant figures has been changed


(November 19, 2012)

Date	(unit: $\mu\text{Sv/h}$)							(unit: m/s)	
	MP-1	MP-2	MP-3	MP-4	MP-5	MP-6	MP-7	Wind Direction	Wind Velocity
2011/3/25 13:10	13.0	7.3	11.9	9.1	8.6	9.8	-	southeast	3.3
2011/3/25 13:20	12.9	7.3	11.8	9.1	8.5	9.7	-	east-southeast	2.7
2011/3/25 13:30	12.9	7.3	11.8	9.1	8.5	9.7	-	southeast	2.5
2011/3/25 13:40	12.8	7.2	11.7	9.0	8.5	9.7	-	southeast	3.7
2011/3/25 13:50	12.8	7.2	11.7	9.0	8.4	9.7	-	southeast	3.4
2011/3/25 14:00	12.7	7.2	11.7	9.0	8.4	9.7	-	south-southeast	2.1
2011/3/25 14:10	12.6	7.2	11.6	9.0	8.4	9.6	-	southeast	3.7
2011/3/25 14:20	12.6	7.1	11.6	9.0	8.4	9.6	-	southeast	2.2
2011/3/25 14:30	12.5	7.1	11.6	9.0	8.4	9.6	-	southeast	2.7
2011/3/25 14:40	12.5	7.1	11.6	8.9	8.3	9.6	-	southeast	3.2
2011/3/25 14:50	12.5	7.1	11.5	8.9	8.3	9.5	-	southeast	3.0
2011/3/25 15:00	12.4	7.1	11.5	8.9	8.3	9.5	5.3	south-southeast	2.1
2011/3/25 15:10	12.4	7.1	11.5	8.8	8.3	9.5	-	east-southeast	2.2
2011/3/25 15:20	12.3	7.0	11.5	8.8	8.3	9.5	-	east	2.0
2011/3/25 15:30	12.3	7.0	11.5	8.8	8.2	9.5	-	east	1.1
2011/3/25 15:40	12.3	7.0	11.5	8.8	8.2	9.5	-	east	2.5
2011/3/25 15:50	12.2	7.0	11.4	8.8	8.2	9.4	-	southeast	2.2
2011/3/25 16:00	12.2	7.0	11.4	8.8	8.2	9.4	-	southeast	2.8
2011/3/25 16:10	12.1	7.0	11.4	8.8	8.2	9.4	-	southeast	2.6
2011/3/25 16:20	12.1	6.9	11.4	8.8	8.2	9.4	-	south-southeast	1.8
2011/3/25 16:30	12.0	6.9	11.3	8.7	8.2	9.4	-	south-southeast	3.3
2011/3/25 16:40	12.0	6.9	11.3	8.7	8.1	9.4	-	east-southeast	2.5
2011/3/25 16:50	12.0	6.9	11.3	8.7	8.1	9.3	-	east	3.5
2011/3/25 17:00	12.0	6.9	11.3	8.7	8.1	9.3	-	east	4.3
2011/3/25 17:10	11.9	6.9	11.3	8.7	8.1	9.3	-	east	1.7
2011/3/25 17:20	11.9	6.9	11.2	8.6	8.0	9.3	-	east-southeast	1.8
2011/3/25 17:30	11.9	6.8	11.2	8.7	8.1	9.3	-	east-southeast	2.0
2011/3/25 17:40	11.9	6.8	11.2	8.6	8.1	9.3	-	east	2.9
2011/3/25 17:50	11.9	6.9	11.2	8.6	8.1	9.3	-	southeast	1.7
2011/3/25 18:00	11.8	6.8	11.2	8.7	8.0	9.3	-	east	0.8
2011/3/25 18:10	11.8	6.8	11.2	8.7	8.0	9.3	-	south-southeast	1.1
2011/3/25 18:20	11.8	6.8	11.2	8.6	8.0	9.3	-	east-southeast	1.9
2011/3/25 18:30	11.8	6.8	11.2	8.6	8.0	9.3	-	east	1.9
2011/3/25 18:40	11.8	6.8	11.2	8.6	8.0	9.3	-	east	3.2
2011/3/25 18:50	11.7	6.8	11.2	8.6	8.0	9.2	-	west	2.1
2011/3/25 19:00	11.7	6.8	11.2	8.6	8.0	9.2	-	northeast	0.4
2011/3/25 19:10	11.7	6.8	11.1	8.6	8.0	9.2	-	east-northeast	0.8
2011/3/25 19:20	11.7	6.7	11.1	8.6	8.0	9.2	-	east	2.4
2011/3/25 19:30	11.7	6.7	11.1	8.6	8.0	9.2	-	east-northeast	2.5
2011/3/25 19:40	11.6	6.7	11.0	8.5	7.9	9.1	-	east-northeast	3.3
2011/3/25 19:50	11.6	6.6	10.9	8.5	7.8	9.1	-	east-northeast	4.7
2011/3/25 20:00	11.5	6.6	10.9	8.4	7.8	9.0	-	east	3.6

Monitoring data at Fukushima Daini Nuclear Power Station

 Newly added data

 Data in which values have been changed

 Data in which the number of significant figures has been changed

(November 19, 2012)

Date	(unit: $\mu\text{Sv/h}$)							(unit: m/s)	
	MP-1	MP-2	MP-3	MP-4	MP-5	MP-6	MP-7	Wind Direction	Wind Velocity
2011/3/25 20:10	11.5	6.6	10.9	8.4	7.7	9.0	-	east-northeast	5.0
2011/3/25 20:20	11.4	6.5	10.8	8.3	7.6	8.9	-	northeast	2.9
2011/3/25 20:30	11.4	6.5	10.8	8.3	7.6	8.9	-	north-northeast	5.3
2011/3/25 20:40	11.4	6.5	10.8	8.3	7.6	8.8	-	northeast	3.7
2011/3/25 20:50	11.4	6.5	10.8	8.3	7.6	8.8	-	northeast	4.2
2011/3/25 21:00	11.3	6.5	10.8	8.2	7.6	8.8	-	north-northeast	5.4
2011/3/25 21:10	11.3	6.5	10.7	8.3	7.6	8.8	-	north-northeast	6.2
2011/3/25 21:20	11.3	6.4	10.8	8.3	7.6	8.8	-	north	5.3
2011/3/25 21:30	11.3	6.5	10.7	8.3	7.6	8.8	-	north	4.8
2011/3/25 21:40	11.3	6.5	10.7	8.3	7.6	8.8	-	north	5.2
2011/3/25 21:50	11.3	6.5	10.8	8.3	7.6	8.8	-	north	5.2
2011/3/25 22:00	11.3	6.5	10.7	8.3	7.6	8.8	-	north-northwest	6.2
2011/3/25 22:10	12.7	8.3	12.8	9.6	9.1	9.6	-	north	6.7
2011/3/25 22:20	13.2	8.1	12.2	9.1	8.4	9.8	-	north	6.1
2011/3/25 22:30	12.6	7.2	11.6	8.7	8.0	9.3	-	northwest	6.6
2011/3/25 22:40	12.4	7.2	11.8	8.9	8.2	9.3	-	northwest	7.7
2011/3/25 22:50	12.3	7.1	11.7	8.8	8.1	9.2	-	north-northwest	7.2
2011/3/25 23:00	12.6	7.1	11.6	8.7	8.1	9.1	-	north-northwest	6.0
2011/3/25 23:10	12.2	7.0	11.5	8.6	8.0	9.2	-	north-northwest	6.8
2011/3/25 23:20	12.3	7.1	11.5	8.6	8.0	9.2	-	north-northwest	7.5
2011/3/25 23:30	12.1	7.0	11.5	8.6	8.0	9.2	-	north-northwest	7.2
2011/3/25 23:40	12.0	6.9	11.3	8.6	7.9	9.1	-	north-northwest	6.9
2011/3/25 23:50	12.0	6.9	11.4	8.5	7.9	9.1	-	north-northwest	7.0