

Monitoring data at Fukushima Daini Nuclear Power Station

Newly added data
Data in which values have been changed

Data in which the number of significant figures has been changed

(November 19, 2012)

Date	(unit: $\mu\text{Sv/h}$)							(unit: m/s)	
	MP-1	MP-2	MP-3	MP-4	MP-5	MP-6	MP-7	Wind Direction	Wind Velocity
2011/3/29 0:00	8.7	4.7	8.2	6.2	5.7	6.8	-	west-northwest	5.8
2011/3/29 0:10	8.7	4.6	8.2	6.2	5.7	6.9	-	west	6.8
2011/3/29 0:20	8.7	4.7	8.2	6.2	5.7	6.8	-	-	-
2011/3/29 0:30	8.7	4.7	8.2	6.2	5.7	6.8	-	-	-
2011/3/29 0:40	8.7	4.6	8.3	6.2	5.7	6.8	-	-	-
2011/3/29 0:50	8.7	4.7	8.2	6.2	5.7	6.8	-	-	-
2011/3/29 1:00	8.7	4.6	8.2	6.2	5.7	6.8	-	-	-
2011/3/29 1:10	8.7	4.6	8.2	6.2	5.7	6.8	-	-	-
2011/3/29 1:20	8.6	4.6	8.2	6.2	5.7	6.8	-	-	-
2011/3/29 1:30	8.7	4.7	8.2	6.2	5.6	6.8	-	-	-
2011/3/29 1:40	9.0	4.7	8.2	6.2	5.7	6.8	-	-	-
2011/3/29 1:50	10.0	5.7	8.6	6.5	5.7	7.0	-	-	-
2011/3/29 2:00	9.6	5.6	9.0	7.2	6.5	7.2	-	-	-
2011/3/29 2:10	9.5	5.4	8.6	6.6	6.2	7.1	-	-	-
2011/3/29 2:20	9.5	5.4	8.8	6.9	6.2	6.9	-	-	-
2011/3/29 2:30	9.9	5.8	8.8	6.7	6.2	6.9	-	-	-
2011/3/29 2:40	9.4	5.4	8.7	6.8	6.4	7.1	-	-	-
2011/3/29 2:50	9.2	5.0	8.5	6.7	6.3	7.2	-	-	-
2011/3/29 3:00	9.0	4.9	8.4	6.7	6.4	7.2	-	northeast	0.9
2011/3/29 3:10	8.9	4.9	8.4	6.5	6.2	7.1	-	east-northeast	0.8
2011/3/29 3:20	8.9	4.8	8.4	6.4	6.1	7.0	-	north-northeast	0.9
2011/3/29 3:30	8.8	4.8	8.3	6.4	6.0	7.0	-	east	0.7
2011/3/29 3:40	8.8	4.8	8.3	6.4	6.0	7.1	-	northeast	1.6
2011/3/29 3:50	8.8	4.8	8.3	6.4	6.1	7.1	-	east-northeast	1.7
2011/3/29 4:00	8.8	4.8	8.4	6.5	6.1	7.0	-	east-northeast	1.4
2011/3/29 4:10	9.0	5.0	8.5	6.6	6.2	7.2	-	east	1.6
2011/3/29 4:20	9.2	5.3	8.8	6.9	6.6	7.4	-	east-southeast	1.9
2011/3/29 4:30	9.0	5.0	8.6	6.8	6.4	7.3	-	east	0.6
2011/3/29 4:40	9.0	5.0	8.5	6.6	6.3	7.2	-	west-southwes	0.5
2011/3/29 4:50	9.1	5.1	8.5	6.6	6.4	7.3	-	south-southwes	0.9
2011/3/29 5:00	9.1	5.1	8.5	6.6	6.3	7.3	-	east-southeast	1.1
2011/3/29 5:10	9.2	5.1	8.6	6.8	6.4	7.2	-	east-southeast	1.5
2011/3/29 5:20	9.0	5.0	8.5	6.6	6.2	7.1	-	east-southeast	1.5
2011/3/29 5:30	8.9	4.9	8.5	6.5	6.1	7.1	-	east-southeast	1.1
2011/3/29 5:40	8.7	4.8	8.3	6.5	6.1	7.1	-	south-southeast	1.0
2011/3/29 5:50	8.8	4.8	8.3	6.4	6.1	7.1	-	southwes	0.9
2011/3/29 6:00	8.8	4.8	8.3	6.4	6.1	7.0	-	southwes	0.9
2011/3/29 6:10	8.8	4.8	8.4	6.5	6.1	7.1	-	southwes	0.8
2011/3/29 6:20	8.8	4.9	8.4	6.4	6.1	7.1	-	west-southwes	2.2
2011/3/29 6:30	8.8	4.8	8.4	6.4	6.0	7.0	-	southwes	3.4
2011/3/29 6:40	8.8	4.8	8.3	6.5	6.0	7.0	-	southwes	3.8
2011/3/29 6:50	8.8	4.8	8.4	6.4	5.9	6.9	-	south-southwes	2.8
2011/3/29 7:00	8.7	4.7	8.3	6.3	5.8	6.8	-	southwes	1.2

Monitoring data at Fukushima Daini Nuclear Power Station

Newly added data
Data in which values have been changed

Data in which the number of significant figures has been changed

(November 19, 2012)

Date	(unit: $\mu\text{Sv/h}$)							(unit: m/s)	
	MP-1	MP-2	MP-3	MP-4	MP-5	MP-6	MP-7	Wind Direction	Wind Velocity
2011/3/29 7:10	8.7	4.7	8.2	6.3	5.8	6.9	-	south-southeast	1.8
2011/3/29 7:20	8.7	4.7	8.2	6.3	5.8	6.8	-	east-southeast	1.5
2011/3/29 7:30	8.7	4.7	8.2	6.2	5.7	6.8	-	south-southeast	2.3
2011/3/29 7:40	8.7	4.7	8.2	6.3	5.8	6.8	-	south-southeast	3.1
2011/3/29 7:50	8.6	4.7	8.2	6.2	5.8	6.8	-	southeast	2.6
2011/3/29 8:00	8.7	4.7	8.2	6.2	5.8	6.8	-	east	2.2
2011/3/29 8:10	8.7	4.7	8.2	6.2	5.8	6.8	-	south-southeast	3.2
2011/3/29 8:20	8.7	4.7	8.2	6.3	5.8	6.9	-	south-southeast	3.0
2011/3/29 8:30	8.8	4.8	8.3	6.3	5.8	6.8	-	east-southeast	2.5
2011/3/29 8:40	8.8	4.8	8.2	6.3	5.8	6.9	-	southeast	3.4
2011/3/29 8:50	8.7	4.7	8.2	6.3	5.8	6.9	-	south-southeast	3.8
2011/3/29 9:00	8.7	4.7	8.2	6.3	5.8	6.9	-	southeast	2.7
2011/3/29 9:10	8.8	4.8	8.2	6.3	5.8	6.9	-	southeast	2.1
2011/3/29 9:20	8.8	4.8	8.3	6.3	5.8	6.9	-	east	2.4
2011/3/29 9:30	8.7	4.8	8.3	6.4	5.8	6.9	-	east	3.0
2011/3/29 9:40	8.8	4.8	8.2	6.4	5.9	7.0	-	east	2.6
2011/3/29 9:50	8.7	4.8	8.3	6.4	5.8	6.9	-	east-southeast	3.0
2011/3/29 10:00	8.7	4.8	8.3	6.4	5.8	6.9	-	east-southeast	3.8
2011/3/29 10:10	8.7	4.7	8.2	6.4	5.8	6.9	-	east-southeast	3.6
2011/3/29 10:20	8.7	4.7	8.2	6.3	5.8	6.9	-	southeast	3.4
2011/3/29 10:30	8.7	4.7	8.2	6.4	5.8	7.0	-	southeast	3.3
2011/3/29 10:40	8.7	4.7	8.2	6.3	5.8	7.0	-	southeast	3.2
2011/3/29 10:50	8.7	4.7	8.2	6.3	5.7	6.9	-	southeast	3.4
2011/3/29 11:00	8.7	4.7	8.2	6.3	5.7	6.9	-	southeast	3.9
2011/3/29 11:10	8.6	4.6	8.2	6.3	5.7	6.9	-	south-southeast	3.3
2011/3/29 11:20	8.7	4.7	8.2	6.3	5.6	6.9	-	southeast	4.8
2011/3/29 11:30	8.6	4.6	8.2	6.2	5.6	6.9	-	south-southeast	5.7
2011/3/29 11:40	8.6	4.6	8.1	6.2	5.6	6.9	-	south-southeast	6.4
2011/3/29 11:50	8.6	4.6	8.1	6.2	5.6	6.9	-	south-southeast	6.7
2011/3/29 12:00	8.6	4.6	8.1	6.2	5.6	6.8	3.73	south-southeast	7.8
2011/3/29 12:10	8.6	4.6	8.1	6.2	5.6	6.8	-	south-southeast	6.5
2011/3/29 12:20	8.5	4.6	8.1	6.2	5.6	6.8	-	southeast	4.1
2011/3/29 12:30	8.6	4.6	8.1	6.2	5.6	6.8	-	south-southeast	5.0
2011/3/29 12:40	8.6	4.6	8.1	6.2	5.6	6.8	-	southeast	3.1
2011/3/29 12:50	8.6	4.6	8.1	6.2	5.6	6.8	-	south	5.6
2011/3/29 13:00	8.5	4.6	8.1	6.2	5.6	6.8	-	south-southeast	4.2
2011/3/29 13:10	8.5	4.6	8.1	6.2	5.6	6.8	-	south-southeast	2.6

Monitoring data at Fukushima Daini Nuclear Power Station


Newly added data
Data in which values have been changed


Data in which the number of significant figures has been changed


(November 19, 2012)

Date	(unit: $\mu\text{Sv/h}$)							(unit: m/s)	
	MP-1	MP-2	MP-3	MP-4	MP-5	MP-6	MP-7	Wind Direction	Wind Velocity
2011/3/29 13:20	8.5	4.6	8.1	6.2	5.6	6.8	-	east-southeast	0.7
2011/3/29 13:30	8.5	4.6	8.0	6.2	5.5	6.8	-	southeast	2.5
2011/3/29 13:40	8.5	4.6	8.1	6.2	5.6	6.8	-	south-southeast	3.2
2011/3/29 13:50	8.5	4.6	8.0	6.1	5.6	6.8	-	south-southeast	4.6
2011/3/29 14:00	8.5	4.6	8.1	6.1	5.6	6.8	-	south	4.1
2011/3/29 14:10	8.5	4.6	8.1	6.2	5.5	6.8	-	south	2.6
2011/3/29 14:20	8.5	4.5	8.0	6.2	5.6	6.8	-	south-southeast	1.1
2011/3/29 14:30	8.5	4.6	8.0	6.2	5.5	6.8	-	south-southwes	2.0
2011/3/29 14:40	8.5	4.6	8.0	6.2	5.5	6.8	-	south	3.9
2011/3/29 14:50	8.5	4.5	8.0	6.2	5.5	6.8	-	south-southeast	1.4
2011/3/29 15:00	8.5	4.6	8.0	6.2	5.5	6.8	-	south-southeast	2.6
2011/3/29 15:10	8.5	4.5	8.0	6.2	5.5	6.8	-	south-southeast	2.1
2011/3/29 15:20	8.4	4.5	8.0	6.1	5.5	6.8	-	south-southeast	2.1
2011/3/29 15:30	8.5	4.5	8.0	6.1	5.5	6.7	-	south-southeast	1.4
2011/3/29 15:40	8.4	4.5	8.0	6.1	5.5	6.7	-	south	4.0
2011/3/29 15:50	8.4	4.5	8.0	6.1	5.5	6.7	-	south	5.4
2011/3/29 16:00	8.4	4.5	7.9	6.1	5.5	6.7	-	south	5.0
2011/3/29 16:10	8.5	4.5	8.0	6.1	5.5	6.7	-	south	2.1
2011/3/29 16:20	8.4	4.5	8.0	6.1	5.5	6.7	-	south	4.2
2011/3/29 16:30	8.5	4.5	7.9	6.1	5.5	6.7	-	south	5.9
2011/3/29 16:40	8.4	4.5	7.9	6.1	5.5	6.7	-	south	5.7
2011/3/29 16:50	8.4	4.5	8.0	6.1	5.5	6.7	-	south-southwes	0.5
2011/3/29 17:00	8.4	4.5	7.9	6.1	5.5	6.7	-	south	3.4
2011/3/29 17:10	8.4	4.5	7.9	6.1	5.5	6.7	-	south	5.9
2011/3/29 17:20	8.4	4.5	7.9	6.1	5.5	6.7	-	south	6.4
2011/3/29 17:30	8.4	4.5	7.9	6.1	5.5	6.7	-	south-southwes	6.3
2011/3/29 17:40	8.4	4.5	7.9	6.1	5.5	6.7	-	south-southwes	4.8
2011/3/29 17:50	8.4	4.5	7.9	6.1	5.5	6.7	-	southwes	2.8
2011/3/29 18:00	8.4	4.5	7.9	6.1	5.5	6.7	-	west	1.5
2011/3/29 18:10	8.4	4.5	7.9	6.1	5.5	6.7	-	west-southwes	0.8
2011/3/29 18:20	8.4	4.5	8.0	6.1	5.5	6.7	-	south-southwes	4.4
2011/3/29 18:30	8.4	4.5	7.9	6.1	5.5	6.7	-	south-southwes	5.4
2011/3/29 18:40	8.4	4.5	7.9	6.1	5.5	6.7	-	south-southwes	4.7
2011/3/29 18:50	8.4	4.5	7.9	6.1	5.5	6.7	-	southwes	1.8
2011/3/29 19:00	8.4	4.5	7.9	6.1	5.5	6.7	-	southwes	3.2
2011/3/29 19:10	8.3	4.5	7.8	6.0	5.5	6.7	-	west-southwes	4.4
2011/3/29 19:20	8.3	4.5	7.9	6.0	5.5	6.7	-	west-southwes	3.2
2011/3/29 19:30	8.3	4.5	7.9	6.1	5.4	6.7	-	west	5.1
2011/3/29 19:40	8.3	4.5	7.9	6.0	5.5	6.7	-	west	7.1

Monitoring data at Fukushima Daini Nuclear Power Station

 Newly added data

 Data in which values have been changed

 Data in which the number of significant figures has been changed

(November 19, 2012)

Date	(unit: $\mu\text{Sv/h}$)							(unit: m/s)	
	MP-1	MP-2	MP-3	MP-4	MP-5	MP-6	MP-7	Wind Direction	Wind Velocity
2011/3/29 19:50	8.3	4.5	7.9	6.0	5.4	6.7	-	west	5.6
2011/3/29 20:00	8.3	4.5	7.9	6.0	5.4	6.6	-	west	5.7
2011/3/29 20:10	8.3	4.5	7.9	6.0	5.4	6.6	-	west-southwest	2.8
2011/3/29 20:20	8.3	4.5	7.9	6.0	5.5	6.6	-	southwest	0.8
2011/3/29 20:30	8.3	4.4	7.8	6.0	5.4	6.7	-	west-southwest	0.8
2011/3/29 20:40	8.3	4.4	7.9	6.0	5.5	6.6	-	southwest	2.3
2011/3/29 20:50	8.3	4.4	7.8	6.0	5.4	6.6	-	south-southeast	0.0
2011/3/29 21:00	8.3	4.4	7.8	6.1	5.4	6.6	-	southwest	0.0
2011/3/29 21:10	8.3	4.4	7.8	6.0	5.4	6.6	-	southeast	0.1
2011/3/29 21:20	8.3	4.4	7.8	6.0	5.4	6.6	-	north-northwest	1.9
2011/3/29 21:30	8.3	4.4	7.8	6.0	5.4	6.6	-	north-northwest	2.2
2011/3/29 21:40	8.3	4.4	7.8	6.0	5.4	6.6	-	north-northwest	1.9
2011/3/29 21:50	8.3	4.4	7.8	6.0	5.4	6.6	-	north-northwest	3.7
2011/3/29 22:00	8.3	4.4	7.8	6.0	5.4	6.6	-	north-northwest	3.1
2011/3/29 22:10	8.3	4.4	7.8	6.0	5.4	6.6	-	northwest	4.0
2011/3/29 22:20	8.3	4.4	7.8	6.0	5.4	6.6	-	west	3.9
2011/3/29 22:30	8.3	4.4	7.8	6.0	5.4	6.6	-	west-northwest	2.2
2011/3/29 22:40	8.3	4.4	7.8	6.0	5.4	6.6	-	northwest	1.6
2011/3/29 22:50	8.2	4.4	7.8	6.0	5.4	6.6	-	west-northwest	2.2
2011/3/29 23:00	8.2	4.4	7.8	6.0	5.4	6.6	-	west-northwest	3.3
2011/3/29 23:10	8.2	4.4	7.8	6.0	5.4	6.6	-	northwest	3.6
2011/3/29 23:20	8.2	4.4	7.8	6.0	5.4	6.6	-	northwest	2.7
2011/3/29 23:30	8.2	4.4	7.8	6.0	5.4	6.6	-	north-northwest	3.1
2011/3/29 23:40	8.2	4.4	7.8	6.0	5.4	6.6	-	west-northwest	3.0
2011/3/29 23:50	8.2	4.4	7.8	6.0	5.4	6.6	-	west-northwest	5.5