

Fixed point Monitoring Status by Temporary Monitoring Post at Fukushima Daiichi Nuclear Power Station

Date	Radiation Dose Rate (μ Sv/h) At the Main Buiding	Radiation Dose Rate (μ Sv/h) At the Main Gate	Radiation Dose Rate (μ Sv/h) At the West Gate
2012/11/26 0:00	208	20	7
2012/11/26 0:30	208	20	7
2012/11/26 1:00	209	20	7
2012/11/26 1:30	208	20	7
2012/11/26 2:00	209	20	7
2012/11/26 2:30	209	20	7
2012/11/26 3:00	209	20	7
2012/11/26 3:30	208	20	7
2012/11/26 4:00	208	20	7
2012/11/26 4:30	207	20	7
2012/11/26 5:00	207	20	7
2012/11/26 5:30	207	20	7
2012/11/26 6:00	206	20	7
2012/11/26 6:30	206	20	7
2012/11/26 7:00	206	20	7
2012/11/26 7:30	206	20	7
2012/11/26 8:00	207	20	7
2012/11/26 8:30	206	20	7
2012/11/26 9:00	206	20	7
2012/11/26 9:30	205	20	7
2012/11/26 10:00	205	20	7
2012/11/26 10:30	205	20	7
2012/11/26 11:00	204	20	7
2012/11/26 11:30	204	20	7
2012/11/26 12:00	203	20	7
2012/11/26 12:30	202	20	7
2012/11/26 13:00	202	20	7
2012/11/26 13:30	202	20	7
2012/11/26 14:00	202	20	7
2012/11/26 14:30	201	19	7
2012/11/26 15:00	200	19	7
2012/11/26 15:30	201	19	7
2012/11/26 16:00	201	19	6
2012/11/26 16:30	201	20	7
2012/11/26 17:00	200	19	7
2012/11/26 17:30	200	19	7
2012/11/26 18:00	200	19	6
2012/11/26 18:30	200	19	7
2012/11/26 19:00	199	19	7
2012/11/26 19:30	199	19	6
2012/11/26 20:00	200	19	7
2012/11/26 20:30	199	19	6
2012/11/26 21:00	199	19	7
2012/11/26 21:30	200	19	7
2012/11/26 22:00	199	19	7
2012/11/26 22:30	201	19	7
2012/11/26 23:00	199	19	6
2012/11/26 23:30	199	19	7

Monitoring data by a monitoring car* at Fukushima Daiichi Nuclear Power Station (μ Sv/h)

* The data from monitoring car may deficit as the vehicle may change monitoring point.

*About the direction of the wind and the wind velocity,we are measuring with the weather observation meter of the 10m higher .

*"-": the wind velocity is below 0.5m/s

Measuring Point	Measurement Date	γ Ray	Neutron Ray	Weather	Wind Direction	Wind Velocity (m/s)
West Gate	2012/11/26 0:00	6.9	<0.01	Fine	WNW	0.6
West Gate	2012/11/26 0:10	6.9	<0.01	Fine	S	1.7
West Gate	2012/11/26 0:20	6.9	<0.01	Fine	SE	2.0
West Gate	2012/11/26 0:30	6.9	<0.01	Fine	ESE	1.4
West Gate	2012/11/26 0:40	6.9	<0.01	Fine	-	CALM
West Gate	2012/11/26 0:50	6.9	<0.01	Fine	-	CALM
West Gate	2012/11/26 1:00	6.9	<0.01	Fine	SSE	1.5
West Gate	2012/11/26 1:10	6.9	<0.01	Fine	SE	0.9
West Gate	2012/11/26 1:20	6.9	<0.01	Fine	SSE	1.5
West Gate	2012/11/26 1:30	6.9	<0.01	Fine	SSE	1.6
West Gate	2012/11/26 1:40	6.9	<0.01	Fine	S	2.2
West Gate	2012/11/26 1:50	6.9	<0.01	Fine	SSW	1.9
West Gate	2012/11/26 2:00	6.9	<0.01	Fine	SW	2.6
West Gate	2012/11/26 2:10	6.9	<0.01	Fine	SW	2.8
West Gate	2012/11/26 2:20	6.9	<0.01	Fine	SW	2.1
West Gate	2012/11/26 2:30	6.9	<0.01	Fine	SW	2.2
West Gate	2012/11/26 2:40	6.9	<0.01	Fine	SW	2.0
West Gate	2012/11/26 2:50	6.9	<0.01	Fine	WSW	1.8
West Gate	2012/11/26 3:00	6.9	<0.01	Fine	WSW	1.5
West Gate	2012/11/26 3:10	6.9	<0.01	Fine	SW	1.1
West Gate	2012/11/26 3:20	6.9	<0.01	Fine	SW	0.7
West Gate	2012/11/26 3:30	6.9	<0.01	Fine	-	CALM
West Gate	2012/11/26 3:40	6.9	<0.01	Fine	SSW	0.7
West Gate	2012/11/26 3:50	6.8	<0.01	Fine	-	CALM
West Gate	2012/11/26 4:00	6.9	<0.01	Fine	WSW	1.0
West Gate	2012/11/26 4:10	6.9	<0.01	Fine	WSW	2.8
West Gate	2012/11/26 4:20	6.9	<0.01	Fine	WSW	3.3
West Gate	2012/11/26 4:30	6.9	<0.01	Fine	WSW	3.8
West Gate	2012/11/26 4:40	6.9	<0.01	Fine	WSW	3.9
West Gate	2012/11/26 4:50	6.9	<0.01	Fine	WSW	4.1
West Gate	2012/11/26 5:00	6.9	<0.01	Fine	WSW	3.9
West Gate	2012/11/26 5:10	6.9	<0.01	Fine	WSW	4.2
West Gate	2012/11/26 5:20	6.9	<0.01	Fine	WSW	4.0
West Gate	2012/11/26 5:30	6.9	<0.01	Fine	WSW	4.0
West Gate	2012/11/26 5:40	6.9	<0.01	Cloudy	WSW	3.5
West Gate	2012/11/26 5:50	6.9	<0.01	Cloudy	SW	3.2
West Gate	2012/11/26 6:00	6.9	<0.01	Cloudy	SW	2.6
West Gate	2012/11/26 6:10	6.9	<0.01	Rain	WSW	2.6
West Gate	2012/11/26 6:20	6.9	<0.01	Cloudy	SW	2.1
West Gate	2012/11/26 6:30	6.9	<0.01	Cloudy	SW	2.0
West Gate	2012/11/26 6:40	6.8	<0.01	Cloudy	SW	1.7
West Gate	2012/11/26 6:50	6.9	<0.01	Cloudy	SSW	1.8
West Gate	2012/11/26 7:00	6.8	<0.01	Cloudy	SW	1.6
West Gate	2012/11/26 7:10	6.8	<0.01	Cloudy	SSW	1.9
West Gate	2012/11/26 7:20	6.8	<0.01	Cloudy	SSW	2.4
West Gate	2012/11/26 7:30	6.8	<0.01	Cloudy	S	2.2
West Gate	2012/11/26 7:40	6.9	<0.01	Cloudy	S	2.0
West Gate	2012/11/26 7:50	6.9	<0.01	Cloudy	S	2.4
West Gate	2012/11/26 8:00	6.9	<0.01	Cloudy	S	2.9
West Gate	2012/11/26 8:10	6.9	<0.01	Cloudy	S	3.5
West Gate	2012/11/26 8:20	6.9	<0.01	Cloudy	S	3.7
West Gate	2012/11/26 8:30	6.9	<0.01	Cloudy	S	3.6
West Gate	2012/11/26 8:40	6.9	<0.01	Cloudy	S	3.3
West Gate	2012/11/26 8:50	6.9	<0.01	Cloudy	S	3.0
West Gate	2012/11/26 9:00	6.9	<0.01	Cloudy	S	3.4
West Gate	2012/11/26 9:10	6.9	<0.01	Cloudy	SSW	3.5
West Gate	2012/11/26 9:20	6.9	<0.01	Cloudy	SSW	3.2
West Gate	2012/11/26 9:30	6.9	<0.01	Cloudy	S	3.0
West Gate	2012/11/26 9:40	6.9	<0.01	Cloudy	S	3.1
West Gate	2012/11/26 9:50	6.9	<0.01	Cloudy	S	3.6
West Gate	2012/11/26 10:00	6.9	<0.01	Cloudy	S	3.4
West Gate	2012/11/26 10:10	6.9	<0.01	Cloudy	S	2.8
West Gate	2012/11/26 10:20	6.8	<0.01	Cloudy	S	2.8
West Gate	2012/11/26 10:30	6.8	<0.01	Cloudy	SSE	3.9
West Gate	2012/11/26 10:40	6.8	<0.01	Cloudy	SSE	3.5
West Gate	2012/11/26 10:50	6.8	<0.01	Cloudy	SSE	4.3
West Gate	2012/11/26 11:00	6.8	<0.01	Cloudy	SSE	4.3
West Gate	2012/11/26 11:10	6.7	<0.01	Cloudy	SSE	3.5
West Gate	2012/11/26 11:20	6.7	<0.01	Cloudy	S	3.3
West Gate	2012/11/26 11:30	6.7	<0.01	Cloudy	S	3.8
West Gate	2012/11/26 11:40	6.7	<0.01	Cloudy	S	3.3



Measuring Point	Measurement Date	γ Ray	Neutron Ray	Weather	Wind Direction	Wind Velocity (m/s)
West Gate	2012/11/26 11:50	6.7	<0.01	Rain	S	3.1
West Gate	2012/11/26 12:00	6.8	<0.01	Rain	S	3.0
West Gate	2012/11/26 12:10	6.9	<0.01	Rain	S	2.9
West Gate	2012/11/26 12:20	6.9	<0.01	Rain	S	2.5
West Gate	2012/11/26 12:30	6.9	<0.01	Rain	S	3.2
West Gate	2012/11/26 12:40	6.9	<0.01	Rain	S	3.8
West Gate	2012/11/26 12:50	6.9	<0.01	Rain	S	3.5
West Gate	2012/11/26 13:00	6.9	<0.01	Rain	SSE	3.6
West Gate	2012/11/26 13:10	6.9	<0.01	Rain	SSE	4.1
West Gate	2012/11/26 13:20	6.9	<0.01	Rain	S	4.2
West Gate	2012/11/26 13:30	6.9	<0.01	Rain	S	4.5
West Gate	2012/11/26 13:40	6.9	<0.01	Rain	S	3.8
West Gate	2012/11/26 13:50	6.9	<0.01	Rain	S	4.3
West Gate	2012/11/26 14:00	6.9	<0.01	Rain	S	4.2
West Gate	2012/11/26 14:10	6.9	<0.01	Rain	S	4.8
West Gate	2012/11/26 14:20	6.8	<0.01	Rain	S	3.8
West Gate	2012/11/26 14:30	6.9	<0.01	Rain	S	4.5
West Gate	2012/11/26 14:40	6.8	<0.01	Rain	SSE	5.3
West Gate	2012/11/26 14:50	6.9	<0.01	Rain	SSE	4.9
West Gate	2012/11/26 15:00	6.9	<0.01	Rain	SSE	5.5
West Gate	2012/11/26 15:10	6.9	<0.01	Cloudy	SSE	6.3
West Gate	2012/11/26 15:20	6.9	<0.01	Cloudy	SSE	5.2
West Gate	2012/11/26 15:30	6.9	<0.01	Cloudy	SSE	4.9
West Gate	2012/11/26 15:40	6.9	<0.01	Cloudy	SSE	4.9
West Gate	2012/11/26 15:50	6.9	<0.01	Cloudy	SSE	4.8
West Gate	2012/11/26 16:00	6.9	<0.01	Cloudy	SSE	4.3
West Gate	2012/11/26 16:10	6.9	<0.01	Cloudy	SSE	5.2
West Gate	2012/11/26 16:20	6.9	<0.01	Cloudy	SSE	4.6
West Gate	2012/11/26 16:30	6.9	<0.01	Cloudy	SSE	3.1
West Gate	2012/11/26 16:40	6.9	<0.01	Cloudy	SSE	3.1
West Gate	2012/11/26 16:50	6.9	<0.01	Cloudy	SSE	2.9
West Gate	2012/11/26 17:00	6.9	<0.01	Cloudy	SSE	2.9
West Gate	2012/11/26 17:10	6.9	<0.01	Cloudy	S	2.7
West Gate	2012/11/26 17:20	6.9	<0.01	Rain	S	3.7
West Gate	2012/11/26 17:30	6.8	<0.01	Rain	S	2.8
West Gate	2012/11/26 17:40	6.8	<0.01	Rain	SSW	2.9
West Gate	2012/11/26 17:50	6.9	<0.01	Rain	WSW	1.3
West Gate	2012/11/26 18:00	6.8	<0.01	Rain	NW	2.3
West Gate	2012/11/26 18:10	6.9	<0.01	Cloudy	NW	3.7
West Gate	2012/11/26 18:20	6.9	<0.01	Cloudy	NW	4.2
West Gate	2012/11/26 18:30	6.9	<0.01	Rain	WNW	2.4
West Gate	2012/11/26 18:40	6.8	<0.01	Rain	WNW	2.3
West Gate	2012/11/26 18:50	6.9	<0.01	Cloudy	WNW	2.1
West Gate	2012/11/26 19:00	6.9	<0.01	Cloudy	WNW	3.2
West Gate	2012/11/26 19:10	6.9	<0.01	Cloudy	WNW	3.8
West Gate	2012/11/26 19:20	6.8	<0.01	Cloudy	WNW	4.3
West Gate	2012/11/26 19:30	6.9	<0.01	Cloudy	WNW	5.6
West Gate	2012/11/26 19:40	6.9	<0.01	Cloudy	WNW	6.0
West Gate	2012/11/26 19:50	6.9	<0.01	Cloudy	WNW	4.7
West Gate	2012/11/26 20:00	6.9	<0.01	Cloudy	WNW	4.6
West Gate	2012/11/26 20:10	6.9	<0.01	Cloudy	WNW	5.1
West Gate	2012/11/26 20:20	6.9	<0.01	Fine	WNW	5.5
West Gate	2012/11/26 20:30	6.9	<0.01	Fine	NW	4.9
West Gate	2012/11/26 20:40	6.9	<0.01	Fine	NW	5.7
West Gate	2012/11/26 20:50	6.9	<0.01	Fine	NW	5.0
West Gate	2012/11/26 21:00	6.9	<0.01	Fine	NW	4.2
West Gate	2012/11/26 21:10	6.9	<0.01	Fine	NW	4.0
West Gate	2012/11/26 21:20	6.9	<0.01	Fine	WNW	6.7
West Gate	2012/11/26 21:30	6.9	<0.01	Fine	WNW	6.9
West Gate	2012/11/26 21:40	6.9	<0.01	Fine	WNW	6.8
West Gate	2012/11/26 21:50	6.9	<0.01	Fine	WNW	7.0
West Gate	2012/11/26 22:00	6.9	<0.01	Fine	WNW	6.5
West Gate	2012/11/26 22:10	6.9	<0.01	Fine	NW	5.7
West Gate	2012/11/26 22:20	6.9	<0.01	Fine	NW	5.0
West Gate	2012/11/26 22:30	6.9	<0.01	Fine	NW	5.4
West Gate	2012/11/26 22:40	6.9	<0.01	Fine	NW	5.0
West Gate	2012/11/26 22:50	6.9	<0.01	Fine	NW	5.1
West Gate	2012/11/26 23:00	6.9	<0.01	Fine	NW	5.8
West Gate	2012/11/26 23:10	6.9	<0.01	Fine	NW	5.0
West Gate	2012/11/26 23:20	6.9	<0.01	Fine	NW	5.0
West Gate	2012/11/26 23:30	6.9	<0.01	Fine	NW	4.3
West Gate	2012/11/26 23:40	6.9	<0.01	Fine	NW	6.3
West Gate	2012/11/26 23:50	6.9	<0.01	Fine	NW	5.3

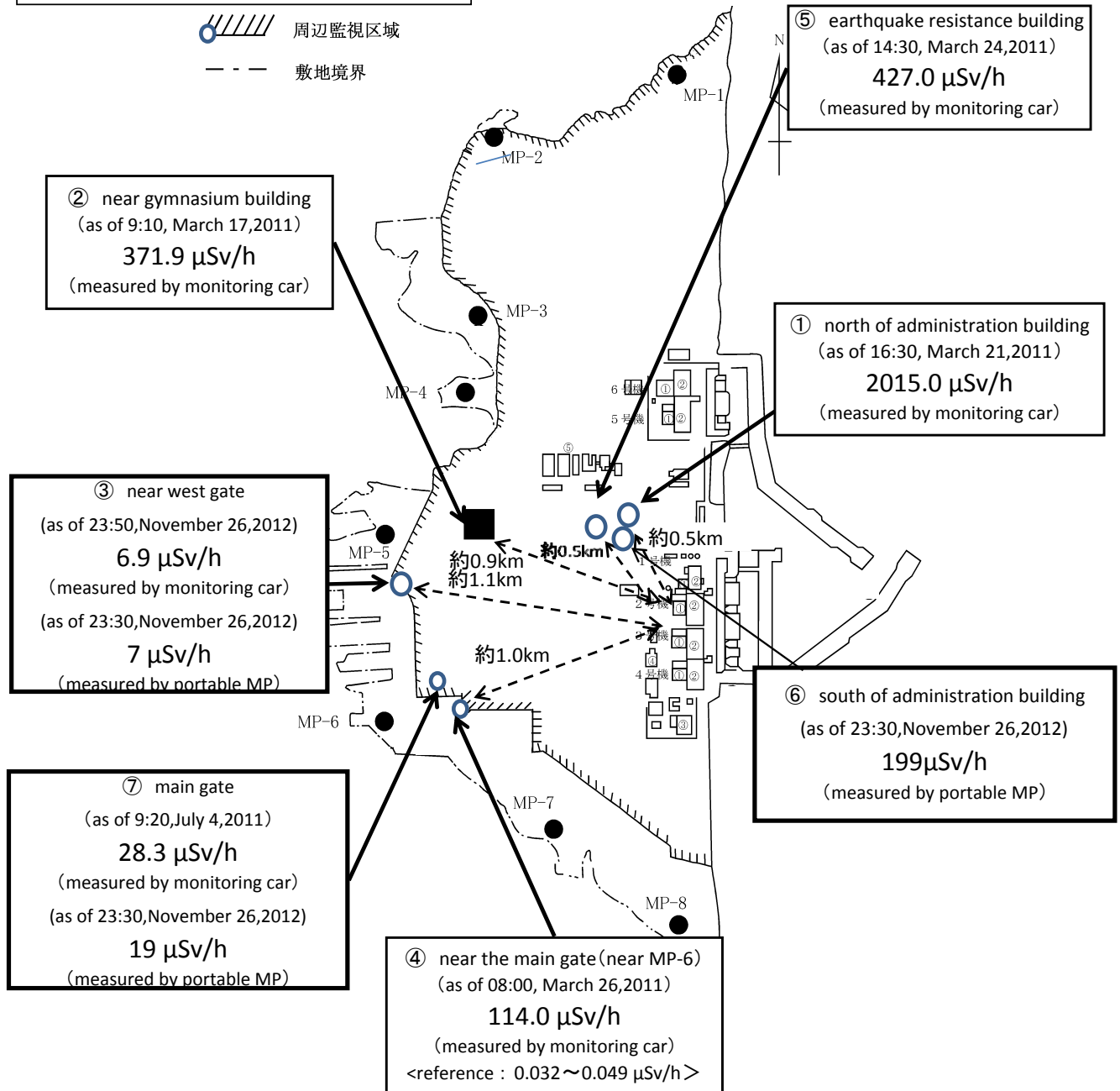
Fukushima Daiichi Nuclear Power Plant

2012/11/26

as of 23:50

周辺監視区域 : supervised outside area
敷地境界 : site boundary

 周辺監視区域
 敷地境界



※Reference data indicate the normal fluctuation range of airborne radiation rate.