

Fixed point Monitoring Status by Temporary Monitoring Post at Fukushima Daiichi Nuclear Power Station

Date	Radiation Dose Rate (μ Sv/h) At the Main Buiding	Radiation Dose Rate (μ Sv/h) At the Main Gate	Radiation Dose Rate (μ Sv/h) At the West Gate
2012/11/29 0:00	205	20	7
2012/11/29 0:30	205	20	7
2012/11/29 1:00	206	20	7
2012/11/29 1:30	205	20	7
2012/11/29 2:00	205	20	7
2012/11/29 2:30	205	20	7
2012/11/29 3:00	206	20	7
2012/11/29 3:30	207	20	7
2012/11/29 4:00	207	20	7
2012/11/29 4:30	207	20	7
2012/11/29 5:00	208	20	7
2012/11/29 5:30	207	20	7
2012/11/29 6:00	207	20	7
2012/11/29 6:30	207	20	7
2012/11/29 7:00	206	20	7
2012/11/29 7:30	207	20	7
2012/11/29 8:00	206	20	7
2012/11/29 8:30	207	20	7
2012/11/29 9:00	207	20	7
2012/11/29 9:30	206	20	7
2012/11/29 10:00	205	20	7
2012/11/29 10:30	205	20	7
2012/11/29 11:00	205	20	7
2012/11/29 11:30	204	20	7
2012/11/29 12:00	203	20	7
2012/11/29 12:30	203	20	7
2012/11/29 13:00	202	20	7
2012/11/29 13:30	201	20	7
2012/11/29 14:00	202	20	7
2012/11/29 14:30	202	20	7
2012/11/29 15:00	201	20	7
2012/11/29 15:30	200	20	7
2012/11/29 16:00	202	20	7
2012/11/29 16:30	200	20	7
2012/11/29 17:00	201	20	7
2012/11/29 17:30	201	20	7
2012/11/29 18:00	201	20	7
2012/11/29 18:30	202	20	7
2012/11/29 19:00	203	20	7
2012/11/29 19:30	201	20	7
2012/11/29 20:00	202	20	7
2012/11/29 20:30	204	20	7
2012/11/29 21:00	205	20	7
2012/11/29 21:30	205	20	7
2012/11/29 22:00	205	20	7
2012/11/29 22:30	204	20	7
2012/11/29 23:00	206	20	7
2012/11/29 23:30	206	20	7

Monitoring data by a monitoring car* at Fukushima Daiichi Nuclear Power Station (μ Sv/h)

* The data from monitoring car may deficit as the vehicle may change monitoring point.

*About the direction of the wind and the wind velocity,we are measuring with the weather observation meter of the 10m higher .

*"-": the wind velocity is below 0.5m/s

Measuring Point	Measurement Date	γ Ray	Neutron Ray	Weather	Wind Direction	Wind Velocity (m/s)
West Gate	2012/11/29 0:00	6.8	<0.01	Fine	SSW	2.9
West Gate	2012/11/29 0:10	6.8	<0.01	Fine	SSW	3.5
West Gate	2012/11/29 0:20	6.8	<0.01	Fine	SSW	3.3
West Gate	2012/11/29 0:30	6.8	<0.01	Fine	SSW	2.9
West Gate	2012/11/29 0:40	6.8	<0.01	Fine	SSW	1.9
West Gate	2012/11/29 0:50	6.8	<0.01	Fine	S	1.5
West Gate	2012/11/29 1:00	6.8	<0.01	Fine	SW	1.2
West Gate	2012/11/29 1:10	6.8	<0.01	Fine	WNW	0.8
West Gate	2012/11/29 1:20	6.8	<0.01	Fine	WNW	1.5
West Gate	2012/11/29 1:30	6.8	<0.01	Fine	WNW	1.8
West Gate	2012/11/29 1:40	6.8	<0.01	Fine	W	2.2
West Gate	2012/11/29 1:50	6.8	<0.01	Fine	WSW	1.5
West Gate	2012/11/29 2:00	6.8	<0.01	Fine	WSW	1.0
West Gate	2012/11/29 2:10	6.8	<0.01	Fine	WNW	1.3
West Gate	2012/11/29 2:20	6.8	<0.01	Fine	NW	1.5
West Gate	2012/11/29 2:30	6.8	<0.01	Fine	WNW	0.9
West Gate	2012/11/29 2:40	6.8	<0.01	Fine	W	1.1
West Gate	2012/11/29 2:50	6.8	<0.01	Fine	NW	1.2
West Gate	2012/11/29 3:00	6.8	<0.01	Fine	WNW	1.0
West Gate	2012/11/29 3:10	6.8	<0.01	Fine	W	1.7
West Gate	2012/11/29 3:20	6.8	<0.01	Fine	SW	2.8
West Gate	2012/11/29 3:30	6.8	<0.01	Fine	SSW	2.8
West Gate	2012/11/29 3:40	6.8	<0.01	Fine	SW	2.9
West Gate	2012/11/29 3:50	6.8	<0.01	Fine	SW	3.5
West Gate	2012/11/29 4:00	6.8	<0.01	Fine	SSW	3.6
West Gate	2012/11/29 4:10	6.8	<0.01	Fine	SSW	3.9
West Gate	2012/11/29 4:20	6.8	<0.01	Fine	S	4.6
West Gate	2012/11/29 4:30	6.8	<0.01	Fine	SSW	4.2
West Gate	2012/11/29 4:40	6.9	<0.01	Fine	SSW	3.9
West Gate	2012/11/29 4:50	6.8	<0.01	Fine	SSW	3.5
West Gate	2012/11/29 5:00	6.9	<0.01	Fine	SSW	2.8
West Gate	2012/11/29 5:10	6.8	<0.01	Fine	SSW	3.1
West Gate	2012/11/29 5:20	6.8	<0.01	Fine	SSW	3.4
West Gate	2012/11/29 5:30	6.8	<0.01	Fine	SW	2.4
West Gate	2012/11/29 5:40	6.8	<0.01	Fine	SW	2.7
West Gate	2012/11/29 5:50	6.8	<0.01	Fine	SSW	3.9
West Gate	2012/11/29 6:00	6.8	<0.01	Fine	WSW	2.3
West Gate	2012/11/29 6:10	6.8	<0.01	Fine	SSW	2.8
West Gate	2012/11/29 6:20	6.8	<0.01	Fine	WSW	3.1
West Gate	2012/11/29 6:30	6.8	<0.01	Fine	SW	2.9
West Gate	2012/11/29 6:40	6.8	<0.01	Fine	SW	3.0
West Gate	2012/11/29 6:50	6.8	<0.01	Fine	WSW	3.3
West Gate	2012/11/29 7:00	6.8	<0.01	Fine	SW	3.4
West Gate	2012/11/29 7:10	6.8	<0.01	Fine	WSW	2.5
West Gate	2012/11/29 7:20	6.8	<0.01	Fine	SSW	3.9
West Gate	2012/11/29 7:30	6.8	<0.01	Fine	SSW	3.5
West Gate	2012/11/29 7:40	6.9	<0.01	Fine	SSW	3.5
West Gate	2012/11/29 7:50	6.7	<0.01	Fine	WSW	1.6
West Gate	2012/11/29 8:00	6.9	<0.01	Fine	WSW	1.5
West Gate	2012/11/29 8:10	6.9	<0.01	Fine	W	1.4
West Gate	2012/11/29 8:20	6.9	<0.01	Fine	-	CALM
West Gate	2012/11/29 8:30	6.9	<0.01	Fine	S	0.7
West Gate	2012/11/29 8:40	6.9	<0.01	Fine	SSW	1.8
West Gate	2012/11/29 8:50	6.9	<0.01	Fine	SSW	2.0
West Gate	2012/11/29 9:00	6.9	<0.01	Fine	SSW	1.7
West Gate	2012/11/29 9:10	6.8	<0.01	Fine	SSW	3.0
West Gate	2012/11/29 9:20	6.8	<0.01	Fine	WSW	2.3
West Gate	2012/11/29 9:30	6.8	<0.01	Fine	W	1.6
West Gate	2012/11/29 9:40	6.8	<0.01	Fine	WNW	1.7
West Gate	2012/11/29 9:50	6.8	<0.01	Fine	WNW	2.4
West Gate	2012/11/29 10:00	6.8	<0.01	Fine	W	4.0
West Gate	2012/11/29 10:10	6.8	<0.01	Fine	W	4.5
West Gate	2012/11/29 10:20	6.8	<0.01	Fine	W	5.7
West Gate	2012/11/29 10:30	6.9	<0.01	Fine	W	4.6
West Gate	2012/11/29 10:40	6.8	<0.01	Fine	WNW	4.3
West Gate	2012/11/29 10:50	6.8	<0.01	Fine	WNW	4.9
West Gate	2012/11/29 11:00	6.8	<0.01	Fine	WNW	4.6
West Gate	2012/11/29 11:10	6.8	<0.01	Fine	WNW	4.8
West Gate	2012/11/29 11:20	6.8	<0.01	Fine	WNW	4.8
West Gate	2012/11/29 11:30	6.8	<0.01	Fine	WNW	3.4
West Gate	2012/11/29 11:40	6.7	<0.01	Cloudy	WNW	3.4



Measuring Point	Measurement Date	γ Ray	Neutron Ray	Weather	Wind Direction	Wind Velocity (m/s)
West Gate	2012/11/29 11:50	6.7	<0.01	Cloudy	NW	3.8
West Gate	2012/11/29 12:00	6.7	<0.01	Cloudy	NW	4.0
West Gate	2012/11/29 12:10	6.7	<0.01	Cloudy	NW	4.9
West Gate	2012/11/29 12:20	6.8	<0.01	Cloudy	NW	5.1
West Gate	2012/11/29 12:30	6.8	<0.01	Cloudy	NW	5.1
West Gate	2012/11/29 12:40	6.8	<0.01	Cloudy	WNW	5.4
West Gate	2012/11/29 12:50	6.8	<0.01	Cloudy	WNW	5.4
West Gate	2012/11/29 13:00	6.9	<0.01	Cloudy	WNW	4.8
West Gate	2012/11/29 13:10	6.9	<0.01	Cloudy	WNW	4.6
West Gate	2012/11/29 13:20	6.9	<0.01	Cloudy	WNW	4.5
West Gate	2012/11/29 13:30	7.0	<0.01	Cloudy	WNW	4.2
West Gate	2012/11/29 13:40	6.9	<0.01	Cloudy	NW	5.2
West Gate	2012/11/29 13:50	6.9	<0.01	Cloudy	WNW	4.7
West Gate	2012/11/29 14:00	6.9	<0.01	Cloudy	NW	4.0
West Gate	2012/11/29 14:10	6.9	<0.01	Cloudy	NW	4.1
West Gate	2012/11/29 14:20	6.9	<0.01	Cloudy	NW	4.9
West Gate	2012/11/29 14:30	6.9	<0.01	Cloudy	NW	4.2
West Gate	2012/11/29 14:40	6.9	<0.01	Cloudy	NW	3.7
West Gate	2012/11/29 14:50	6.8	<0.01	Cloudy	NW	4.6
West Gate	2012/11/29 15:00	6.9	<0.01	Cloudy	NW	4.4
West Gate	2012/11/29 15:10	6.9	<0.01	Cloudy	NW	5.6
West Gate	2012/11/29 15:20	6.9	<0.01	Cloudy	NW	5.1
West Gate	2012/11/29 15:30	6.9	<0.01	Cloudy	NW	4.2
West Gate	2012/11/29 15:40	6.9	<0.01	Cloudy	NNW	2.9
West Gate	2012/11/29 15:50	6.9	<0.01	Cloudy	NNW	2.2
West Gate	2012/11/29 16:00	6.9	<0.01	Cloudy	N	2.9
West Gate	2012/11/29 16:10	6.9	<0.01	Cloudy	N	3.7
West Gate	2012/11/29 16:20	6.9	<0.01	Cloudy	N	3.2
West Gate	2012/11/29 16:30	6.9	<0.01	Cloudy	N	2.8
West Gate	2012/11/29 16:40	6.9	<0.01	Cloudy	N	2.1
West Gate	2012/11/29 16:50	6.9	<0.01	Cloudy	N	1.9
West Gate	2012/11/29 17:00	6.9	<0.01	Cloudy	NNW	1.7
West Gate	2012/11/29 17:10	6.9	<0.01	Cloudy	NNW	1.9
West Gate	2012/11/29 17:20	6.9	<0.01	Cloudy	NNW	2.5
West Gate	2012/11/29 17:30	6.9	<0.01	Cloudy	N	1.5
West Gate	2012/11/29 17:40	6.9	<0.01	Cloudy	N	1.3
West Gate	2012/11/29 17:50	6.9	<0.01	Cloudy	NNW	1.1
West Gate	2012/11/29 18:00	6.9	<0.01	Cloudy	NNW	2.1
West Gate	2012/11/29 18:10	6.9	<0.01	Cloudy	NNW	2.2
West Gate	2012/11/29 18:20	6.9	<0.01	Cloudy	NNE	1.9
West Gate	2012/11/29 18:30	6.9	<0.01	Cloudy	N	2.4
West Gate	2012/11/29 18:40	6.9	<0.01	Cloudy	N	2.2
West Gate	2012/11/29 18:50	6.9	<0.01	Cloudy	N	1.9
West Gate	2012/11/29 19:00	6.9	<0.01	Cloudy	N	2.7
West Gate	2012/11/29 19:10	6.9	<0.01	Cloudy	N	2.0
West Gate	2012/11/29 19:20	6.9	<0.01	Cloudy	N	2.3
West Gate	2012/11/29 19:30	6.9	<0.01	Cloudy	NNW	1.6
West Gate	2012/11/29 19:40	6.9	<0.01	Cloudy	NW	2.4
West Gate	2012/11/29 19:50	6.9	<0.01	Cloudy	NNW	2.0
West Gate	2012/11/29 20:00	6.9	<0.01	Cloudy	NW	1.8
West Gate	2012/11/29 20:10	6.9	<0.01	Cloudy	N	1.7
West Gate	2012/11/29 20:20	6.9	<0.01	Cloudy	N	1.7
West Gate	2012/11/29 20:30	6.9	<0.01	Cloudy	NNW	2.0
West Gate	2012/11/29 20:40	6.9	<0.01	Cloudy	NNW	1.6
West Gate	2012/11/29 20:50	6.9	<0.01	Cloudy	NW	1.7
West Gate	2012/11/29 21:00	6.9	<0.01	Cloudy	NW	2.0
West Gate	2012/11/29 21:10	6.9	<0.01	Cloudy	NNW	1.9
West Gate	2012/11/29 21:20	6.9	<0.01	Cloudy	NNW	2.0
West Gate	2012/11/29 21:30	6.9	<0.01	Cloudy	NW	1.6
West Gate	2012/11/29 21:40	6.8	<0.01	Cloudy	NW	1.2
West Gate	2012/11/29 21:50	6.9	<0.01	Cloudy	NW	1.2
West Gate	2012/11/29 22:00	6.9	<0.01	Cloudy	NNW	1.2
West Gate	2012/11/29 22:10	6.9	<0.01	Cloudy	NW	1.7
West Gate	2012/11/29 22:20	6.9	<0.01	Cloudy	NNW	1.8
West Gate	2012/11/29 22:30	6.8	<0.01	Cloudy	NNW	2.4
West Gate	2012/11/29 22:40	6.9	<0.01	Cloudy	NNW	2.2
West Gate	2012/11/29 22:50	6.9	<0.01	Cloudy	NW	1.9
West Gate	2012/11/29 23:00	6.9	<0.01	Cloudy	WNW	2.1
West Gate	2012/11/29 23:10	6.9	<0.01	Cloudy	WNW	1.6
West Gate	2012/11/29 23:20	6.9	<0.01	Cloudy	WNW	1.8
West Gate	2012/11/29 23:30	6.9	<0.01	Cloudy	WNW	1.7
West Gate	2012/11/29 23:40	6.9	<0.01	Cloudy	WNW	1.6
West Gate	2012/11/29 23:50	6.9	<0.01	Cloudy	NW	2.0

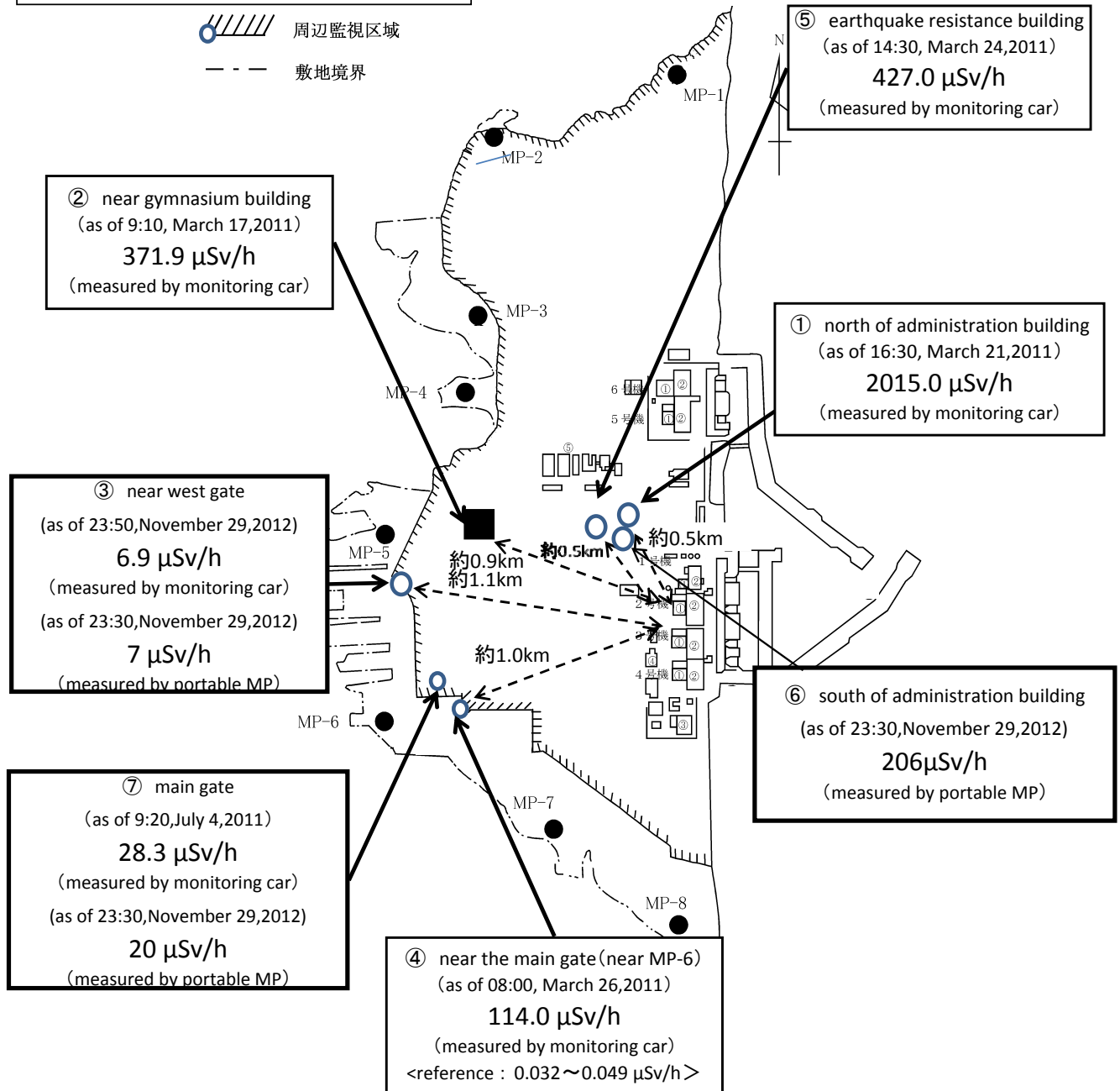
Fukushima Daiichi Nuclear Power Plant

2012/11/29

as of 23:50

周辺監視区域 : supervised outside area
敷地境界 : site boundary

 周辺監視区域
 敷地境界



※Reference data indicate the normal fluctuation range of airborne radiation rate.