

Fixed point Monitoring Status by Temporary Monitoring Post at Fukushima Daiichi Nuclear Power Station

Date	Radiation Dose Rate ( $\mu$ Sv/h) At the Main Buiding	Radiation Dose Rate ( $\mu$ Sv/h) At the Main Gate	Radiation Dose Rate ( $\mu$ Sv/h) At the West Gate
2012/12/27 0:00	207	20	7
2012/12/27 0:30	207	20	7
2012/12/27 1:00	207	20	7
2012/12/27 1:30	208	20	7
2012/12/27 2:00	208	20	7
2012/12/27 2:30	208	20	7
2012/12/27 3:00	209	20	7
2012/12/27 3:30	209	20	7
2012/12/27 4:00	208	20	7
2012/12/27 4:30	207	20	7
2012/12/27 5:00	208	20	7
2012/12/27 5:30	208	20	7
2012/12/27 6:00	208	21	7
2012/12/27 6:30	208	20	7
2012/12/27 7:00	209	20	7
2012/12/27 7:30	208	20	7
2012/12/27 8:00	208	20	7
2012/12/27 8:30	208	20	7
2012/12/27 9:00	209	20	7
2012/12/27 9:30	208	20	7
2012/12/27 10:00	207	20	7
2012/12/27 10:30	206	20	7
2012/12/27 11:00	205	20	7
2012/12/27 11:30	204	20	7
2012/12/27 12:00	203	20	7
2012/12/27 12:30	203	20	7
2012/12/27 13:00	202	20	7
2012/12/27 13:30	202	20	7
2012/12/27 14:00	202	20	7
2012/12/27 14:30	201	20	7
2012/12/27 15:00	200	20	7
2012/12/27 15:30	200	20	7
2012/12/27 16:00	199	20	7
2012/12/27 16:30	199	20	7
2012/12/27 17:00	199	20	7
2012/12/27 17:30	200	20	7
2012/12/27 18:00	201	20	7
2012/12/27 18:30	202	20	7
2012/12/27 19:00	202	20	7
2012/12/27 19:30	203	20	7
2012/12/27 20:00	203	20	7
2012/12/27 20:30	203	20	7
2012/12/27 21:00	204	20	7
2012/12/27 21:30	205	20	7
2012/12/27 22:00	205	20	7
2012/12/27 22:30	206	20	7
2012/12/27 23:00	206	20	7
2012/12/27 23:30	206	20	7

**Monitoring data by a monitoring car\* at Fukushima Daiichi Nuclear Power Station ( $\mu$  Sv/h)**

\* The data from monitoring car may deficit as the vehicle may change monitoring point.

\*About the direction of the wind and the wind velocity,we are measuring with the weather observation meter of the 10m higher .

\*"-": the wind velocity is below 0.5m/s

Measuring Point	Measurement Date	$\gamma$ Ray	Neutron Ray	Weather	Wind Direction	Wind Velocity (m/s)
West Gate	2012/12/27 0:00	6.6	<0.01	Fine	W	1.0
West Gate	2012/12/27 0:10	6.6	<0.01	Fine	WSW	0.6
West Gate	2012/12/27 0:20	6.6	<0.01	Fine	W	1.4
West Gate	2012/12/27 0:30	6.6	<0.01	Fine	WSW	1.6
West Gate	2012/12/27 0:40	6.6	<0.01	Fine	WSW	2.2
West Gate	2012/12/27 0:50	6.6	<0.01	Fine	W	1.2
West Gate	2012/12/27 1:00	6.6	<0.01	Fine	WNW	1.6
West Gate	2012/12/27 1:10	6.6	<0.01	Fine	WSW	1.1
West Gate	2012/12/27 1:20	6.6	<0.01	Fine	W	1.1
West Gate	2012/12/27 1:30	6.6	<0.01	Fine	W	0.9
West Gate	2012/12/27 1:40	6.6	<0.01	Fine	W	1.1
West Gate	2012/12/27 1:50	6.7	<0.01	Fine	W	1.1
West Gate	2012/12/27 2:00	6.6	<0.01	Fine	W	1.0
West Gate	2012/12/27 2:10	6.6	<0.01	Fine	SW	0.6
West Gate	2012/12/27 2:20	6.6	<0.01	Fine	-	CALM
West Gate	2012/12/27 2:30	6.6	<0.01	Fine	-	CALM
West Gate	2012/12/27 2:40	6.6	<0.01	Fine	-	CALM
West Gate	2012/12/27 2:50	6.6	<0.01	Fine	-	CALM
West Gate	2012/12/27 3:00	6.6	<0.01	Fine	-	CALM
West Gate	2012/12/27 3:10	6.6	<0.01	Fine	W	0.6
West Gate	2012/12/27 3:20	6.6	<0.01	Fine	W	1.5
West Gate	2012/12/27 3:30	6.6	<0.01	Fine	W	1.4
West Gate	2012/12/27 3:40	6.6	<0.01	Fine	WNW	0.8
West Gate	2012/12/27 3:50	6.6	<0.01	Fine	WNW	1.0
West Gate	2012/12/27 4:00	6.6	<0.01	Fine	W	1.3
West Gate	2012/12/27 4:10	6.6	<0.01	Fine	NW	1.8
West Gate	2012/12/27 4:20	6.6	<0.01	Fine	NW	1.8
West Gate	2012/12/27 4:30	6.6	<0.01	Fine	NW	1.9
West Gate	2012/12/27 4:40	6.6	<0.01	Fine	NW	2.1
West Gate	2012/12/27 4:50	6.6	<0.01	Fine	NW	2.8
West Gate	2012/12/27 5:00	6.6	<0.01	Fine	NW	2.8
West Gate	2012/12/27 5:10	6.6	<0.01	Fine	NW	3.0
West Gate	2012/12/27 5:20	6.6	<0.01	Fine	NW	3.0
West Gate	2012/12/27 5:30	6.6	<0.01	Fine	NW	2.5
West Gate	2012/12/27 5:40	6.6	<0.01	Fine	NW	2.2
West Gate	2012/12/27 5:50	6.6	<0.01	Fine	NW	2.3
West Gate	2012/12/27 6:00	6.6	<0.01	Fine	NW	2.3
West Gate	2012/12/27 6:10	6.6	<0.01	Fine	NW	2.4
West Gate	2012/12/27 6:20	6.6	<0.01	Fine	NW	1.8
West Gate	2012/12/27 6:30	6.6	<0.01	Fine	NW	1.9
West Gate	2012/12/27 6:40	6.6	<0.01	Fine	NW	2.1
West Gate	2012/12/27 6:50	6.6	<0.01	Fine	WNW	1.6
West Gate	2012/12/27 7:00	6.6	<0.01	Fine	WNW	1.3
West Gate	2012/12/27 7:10	6.6	<0.01	Fine	WSW	1.4
West Gate	2012/12/27 7:20	6.6	<0.01	Fine	WSW	1.3
West Gate	2012/12/27 7:30	6.6	<0.01	Fine	W	0.8
West Gate	2012/12/27 7:40	6.6	<0.01	Fine	WSW	1.2
West Gate	2012/12/27 7:50	6.7	<0.01	Fine	WSW	1.5
West Gate	2012/12/27 8:00	6.7	<0.01	Fine	W	1.9
West Gate	2012/12/27 8:10	6.7	<0.01	Fine	WNW	1.7
West Gate	2012/12/27 8:20	6.7	<0.01	Fine	W	1.1
West Gate	2012/12/27 8:30	6.7	<0.01	Fine	WNW	1.3
West Gate	2012/12/27 8:40	6.7	<0.01	Fine	W	1.9
West Gate	2012/12/27 8:50	6.7	<0.01	Fine	WNW	1.2
West Gate	2012/12/27 9:00	6.7	<0.01	Fine	W	1.7
West Gate	2012/12/27 9:10	6.7	<0.01	Fine	W	1.6
West Gate	2012/12/27 9:20	6.7	<0.01	Fine	W	1.2
West Gate	2012/12/27 9:30	6.7	<0.01	Fine	W	2.3
West Gate	2012/12/27 9:40	6.7	<0.01	Fine	W	2.1
West Gate	2012/12/27 9:50	6.4	<0.01	Fine	NW	0.7
West Gate	2012/12/27 10:00	6.7	<0.01	Fine	WSW	1.0
West Gate	2012/12/27 10:10	6.6	<0.01	Fine	SE	1.7
West Gate	2012/12/27 10:20	6.7	<0.01	Fine	ENE	2.6
West Gate	2012/12/27 10:30	6.6	<0.01	Fine	ENE	3.0
West Gate	2012/12/27 10:40	6.6	<0.01	Fine	ENE	2.6
West Gate	2012/12/27 10:50	6.6	<0.01	Fine	ENE	2.5
West Gate	2012/12/27 11:00	6.6	<0.01	Fine	E	3.2
West Gate	2012/12/27 11:10	6.6	<0.01	Fine	E	2.6
West Gate	2012/12/27 11:20	6.5	<0.01	Fine	E	2.4
West Gate	2012/12/27 11:30	6.6	<0.01	Fine	ENE	2.7
West Gate	2012/12/27 11:40	6.6	<0.01	Fine	ENE	2.9



Measuring Point	Measurement Date	$\gamma$ Ray	Neutron Ray	Weather	Wind Direction	Wind Velocity (m/s)
West Gate	2012/12/27 11:50	6.5	<0.01	Fine	E	3.2
West Gate	2012/12/27 12:00	6.5	<0.01	Fine	E	3.1
West Gate	2012/12/27 12:10	6.5	<0.01	Fine	ENE	2.0
West Gate	2012/12/27 12:20	6.5	<0.01	Fine	E	3.9
West Gate	2012/12/27 12:30	6.5	<0.01	Fine	NE	3.3
West Gate	2012/12/27 12:40	6.5	<0.01	Fine	NE	2.5
West Gate	2012/12/27 12:50	6.6	<0.01	Fine	SSE	2.0
West Gate	2012/12/27 13:00	6.7	<0.01	Fine	WSW	3.0
West Gate	2012/12/27 13:10	6.7	<0.01	Fine	WNW	2.8
West Gate	2012/12/27 13:20	6.7	<0.01	Fine	W	4.1
West Gate	2012/12/27 13:30	6.8	<0.01	Fine	W	4.3
West Gate	2012/12/27 13:40	6.7	<0.01	Fine	W	4.0
West Gate	2012/12/27 13:50	6.8	<0.01	Fine	WSW	5.5
West Gate	2012/12/27 14:00	6.7	<0.01	Fine	W	4.1
West Gate	2012/12/27 14:10	6.7	<0.01	Fine	W	4.8
West Gate	2012/12/27 14:20	6.6	<0.01	Fine	WSW	4.2
West Gate	2012/12/27 14:30	6.5	<0.01	Fine	WSW	3.6
West Gate	2012/12/27 14:40	6.5	<0.01	Fine	WSW	3.8
West Gate	2012/12/27 14:50	6.5	<0.01	Fine	W	4.1
West Gate	2012/12/27 15:00	6.6	<0.01	Fine	W	4.3
West Gate	2012/12/27 15:10	6.6	<0.01	Fine	WSW	3.5
West Gate	2012/12/27 15:20	6.6	<0.01	Fine	W	2.9
West Gate	2012/12/27 15:30	6.7	<0.01	Fine	W	2.8
West Gate	2012/12/27 15:40	6.6	<0.01	Fine	W	2.4
West Gate	2012/12/27 15:50	6.7	<0.01	Fine	WSW	2.5
West Gate	2012/12/27 16:00	6.7	<0.01	Fine	WSW	1.9
West Gate	2012/12/27 16:10	6.6	<0.01	Fine	W	2.9
West Gate	2012/12/27 16:20	6.7	<0.01	Fine	WSW	3.6
West Gate	2012/12/27 16:30	6.7	<0.01	Fine	WSW	3.6
West Gate	2012/12/27 16:40	6.6	<0.01	Fine	WSW	3.4
West Gate	2012/12/27 16:50	6.7	<0.01	Fine	WSW	3.0
West Gate	2012/12/27 17:00	6.7	<0.01	Fine	WSW	2.8
West Gate	2012/12/27 17:10	6.7	<0.01	Fine	WSW	2.4
West Gate	2012/12/27 17:20	6.7	<0.01	Fine	WSW	2.3
West Gate	2012/12/27 17:30	6.7	<0.01	Fine	SW	2.3
West Gate	2012/12/27 17:40	6.7	<0.01	Fine	SSW	2.2
West Gate	2012/12/27 17:50	6.7	<0.01	Fine	SW	1.7
West Gate	2012/12/27 18:00	6.7	<0.01	Fine	SW	2.0
West Gate	2012/12/27 18:10	6.7	<0.01	Fine	WSW	2.9
West Gate	2012/12/27 18:20	6.7	<0.01	Fine	SW	1.9
West Gate	2012/12/27 18:30	6.7	<0.01	Fine	SSW	1.8
West Gate	2012/12/27 18:40	6.7	<0.01	Fine	SSW	2.6
West Gate	2012/12/27 18:50	6.6	<0.01	Fine	SSW	2.2
West Gate	2012/12/27 19:00	6.7	<0.01	Fine	SW	2.6
West Gate	2012/12/27 19:10	6.7	<0.01	Fine	SW	2.6
West Gate	2012/12/27 19:20	6.7	<0.01	Fine	SSW	2.3
West Gate	2012/12/27 19:30	6.7	<0.01	Fine	SSW	3.4
West Gate	2012/12/27 19:40	6.7	<0.01	Fine	SSW	2.6
West Gate	2012/12/27 19:50	6.7	<0.01	Fine	S	2.0
West Gate	2012/12/27 20:00	6.7	<0.01	Fine	S	1.1
West Gate	2012/12/27 20:10	6.7	<0.01	Fine	SSW	1.3
West Gate	2012/12/27 20:20	6.7	<0.01	Fine	-	CALM
West Gate	2012/12/27 20:30	6.7	<0.01	Fine	SW	0.8
West Gate	2012/12/27 20:40	6.7	<0.01	Fine	SW	1.5
West Gate	2012/12/27 20:50	6.7	<0.01	Fine	SSW	1.9
West Gate	2012/12/27 21:00	6.7	<0.01	Fine	SW	1.3
West Gate	2012/12/27 21:10	6.7	<0.01	Fine	WSW	1.2
West Gate	2012/12/27 21:20	6.7	<0.01	Fine	W	1.5
West Gate	2012/12/27 21:30	6.7	<0.01	Fine	WSW	1.7
West Gate	2012/12/27 21:40	6.7	<0.01	Fine	SSW	1.7
West Gate	2012/12/27 21:50	6.7	<0.01	Fine	WSW	2.4
West Gate	2012/12/27 22:00	6.7	<0.01	Fine	WSW	2.2
West Gate	2012/12/27 22:10	6.7	<0.01	Fine	WSW	2.0
West Gate	2012/12/27 22:20	6.7	<0.01	Fine	SW	2.2
West Gate	2012/12/27 22:30	6.7	<0.01	Fine	WSW	2.1
West Gate	2012/12/27 22:40	6.7	<0.01	Fine	WSW	1.9
West Gate	2012/12/27 22:50	6.7	<0.01	Fine	SW	1.6
West Gate	2012/12/27 23:00	6.7	<0.01	Fine	WSW	1.4
West Gate	2012/12/27 23:10	6.7	<0.01	Fine	WSW	2.1
West Gate	2012/12/27 23:20	6.7	<0.01	Fine	WSW	2.0
West Gate	2012/12/27 23:30	6.7	<0.01	Fine	WSW	2.1
West Gate	2012/12/27 23:40	6.6	<0.01	Fine	W	1.9
West Gate	2012/12/27 23:50	6.7	<0.01	Fine	W	1.7

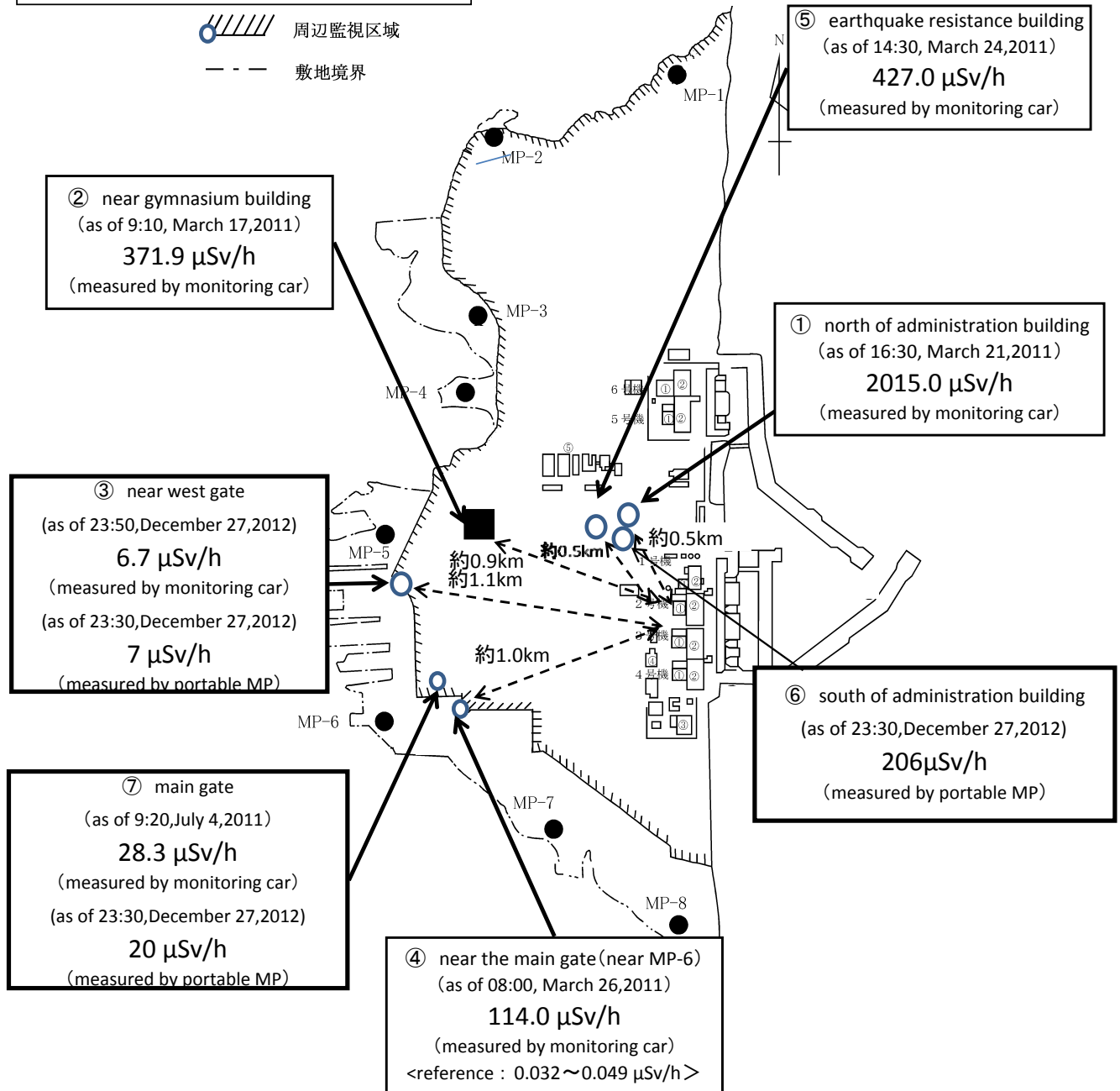
# Fukushima Daiichi Nuclear Power Plant

2012/12/27

as of 23:50

周辺監視区域 : supervised outside area  
敷地境界 : site boundary

 周辺監視区域  
 敷地境界



※Reference data indicate the normal fluctuation range of airborne radiation rate.