

## Fixed point Monitoring Status by Temporary Monitoring Post at Fukushima Daiichi Nuclear Power Station

Date	Radiation Dose Rate ( $\mu$ Sv/h) At the Main Buiding	Radiation Dose Rate ( $\mu$ Sv/h) At the Main Gate	Radiation Dose Rate ( $\mu$ Sv/h) At the West Gate
2013/2/24 0:00	199	19	6
2013/2/24 0:30	200	19	6
2013/2/24 1:00	200	19	6
2013/2/24 1:30	199	19	6
2013/2/24 2:00	200	20	6
2013/2/24 2:30	199	19	6
2013/2/24 3:00	200	19	6
2013/2/24 3:30	199	19	6
2013/2/24 4:00	200	20	6
2013/2/24 4:30	201	20	6
2013/2/24 5:00	200	20	6
2013/2/24 5:30	201	20	6
2013/2/24 6:00	199	19	6
2013/2/24 6:30	202	19	6
2013/2/24 7:00	198	20	6
2013/2/24 7:30	201	19	6
2013/2/24 8:00	199	19	6
2013/2/24 8:30	198	20	6
2013/2/24 9:00	199	19	6
2013/2/24 9:30	200	19	6
2013/2/24 10:00	196	19	6
2013/2/24 10:30	198	19	6
2013/2/24 11:00	196	19	6
2013/2/24 11:30	194	19	6
2013/2/24 12:00	195	19	6
2013/2/24 12:30	195	19	6
2013/2/24 13:00	196	19	6
2013/2/24 13:30	195	19	6
2013/2/24 14:00	194	19	6
2013/2/24 14:30	195	19	6
2013/2/24 15:00	196	19	6
2013/2/24 15:30	195	19	6
2013/2/24 16:00	196	19	6
2013/2/24 16:30	196	19	6
2013/2/24 17:00	195	19	6
2013/2/24 17:30	196	19	6
2013/2/24 18:00	196	19	6
2013/2/24 18:30	197	19	6
2013/2/24 19:00	197	19	6
2013/2/24 19:30	198	19	6
2013/2/24 20:00	197	19	6
2013/2/24 20:30	200	19	6
2013/2/24 21:00	199	19	6
2013/2/24 21:30	200	19	6
2013/2/24 22:00	202	19	6
2013/2/24 22:30	201	20	6
2013/2/24 23:00	200	20	6
2013/2/24 23:30	202	20	6

**Monitoring data by a monitoring car\* at Fukushima Daiichi Nuclear Power Station ( $\mu$  Sv/h)**

\* The data from monitoring car may deficit as the vehicle may change monitoring point.

\*About the direction of the wind and the wind velocity,we are measuring with the weather observation meter of the 10m higher .

\*"-": the wind velocity is below 0.5m/s



Measuring Point	Measurement Date	$\gamma$ Ray	Neutron Ray	Weather	Wind Direction	Wind Velocity (m/s)
West Gate	2013/2/24 0:00	6.3	<0.01	Fine	WNW	3.5
West Gate	2013/2/24 0:10	6.3	<0.01	Fine	WNW	3.4
West Gate	2013/2/24 0:20	6.3	<0.01	Fine	WNW	2.5
West Gate	2013/2/24 0:30	6.3	<0.01	Fine	WNW	3.1
West Gate	2013/2/24 0:40	6.3	<0.01	Fine	NW	3.0
West Gate	2013/2/24 0:50	6.3	<0.01	Fine	NW	2.5
West Gate	2013/2/24 1:00	6.3	<0.01	Fine	-	CALM
West Gate	2013/2/24 1:10	6.3	<0.01	Fine	NE	0.9
West Gate	2013/2/24 1:20	6.3	<0.01	Fine	WNW	1.6
West Gate	2013/2/24 1:30	6.3	<0.01	Fine	S	1.4
West Gate	2013/2/24 1:40	6.3	<0.01	Fine	SW	0.5
West Gate	2013/2/24 1:50	6.3	<0.01	Fine	SE	0.8
West Gate	2013/2/24 2:00	6.3	<0.01	Fine	S	1.4
West Gate	2013/2/24 2:10	6.3	<0.01	Fine	S	2.0
West Gate	2013/2/24 2:20	6.3	<0.01	Fine	SSW	1.9
West Gate	2013/2/24 2:30	6.3	<0.01	Fine	SSW	2.2
West Gate	2013/2/24 2:40	6.3	<0.01	Fine	SSW	2.4
West Gate	2013/2/24 2:50	6.3	<0.01	Fine	SSW	2.3
West Gate	2013/2/24 3:00	6.3	<0.01	Fine	SW	2.4
West Gate	2013/2/24 3:10	6.3	<0.01	Fine	SW	2.3
West Gate	2013/2/24 3:20	6.3	<0.01	Fine	SSW	2.4
West Gate	2013/2/24 3:30	6.3	<0.01	Fine	SW	2.4
West Gate	2013/2/24 3:40	6.3	<0.01	Fine	SW	2.3
West Gate	2013/2/24 3:50	6.3	<0.01	Fine	WSW	2.0
West Gate	2013/2/24 4:00	6.3	<0.01	Fine	W	1.8
West Gate	2013/2/24 4:10	6.3	<0.01	Fine	W	1.0
West Gate	2013/2/24 4:20	6.3	<0.01	Fine	W	0.8
West Gate	2013/2/24 4:30	6.3	<0.01	Fine	-	CALM
West Gate	2013/2/24 4:40	6.3	<0.01	Fine	SSW	1.4
West Gate	2013/2/24 4:50	6.3	<0.01	Fine	SSW	2.9
West Gate	2013/2/24 5:00	6.3	<0.01	Fine	SW	2.4
West Gate	2013/2/24 5:10	6.3	<0.01	Fine	SW	3.2
West Gate	2013/2/24 5:20	6.3	<0.01	Fine	WSW	3.5
West Gate	2013/2/24 5:30	6.3	<0.01	Fine	SSW	3.2
West Gate	2013/2/24 5:40	6.3	<0.01	Cloudy	SW	3.1
West Gate	2013/2/24 5:50	6.3	<0.01	Cloudy	WSW	3.2
West Gate	2013/2/24 6:00	6.3	<0.01	Cloudy	WSW	2.7
West Gate	2013/2/24 6:10	6.3	<0.01	Cloudy	W	3.1
West Gate	2013/2/24 6:20	6.3	<0.01	Cloudy	W	2.9
West Gate	2013/2/24 6:30	6.3	<0.01	Cloudy	W	3.7
West Gate	2013/2/24 6:40	6.3	<0.01	Cloudy	W	3.9
West Gate	2013/2/24 6:50	6.3	<0.01	Fine	W	4.9
West Gate	2013/2/24 7:00	6.3	<0.01	Fine	WNW	4.8
West Gate	2013/2/24 7:10	6.3	<0.01	Fine	WNW	4.9
West Gate	2013/2/24 7:20	6.3	<0.01	Fine	WNW	4.5
West Gate	2013/2/24 7:30	6.3	<0.01	Fine	WNW	3.1
West Gate	2013/2/24 7:40	6.3	<0.01	Fine	WNW	4.4
West Gate	2013/2/24 7:50	6.3	<0.01	Fine	WNW	6.2
West Gate	2013/2/24 8:00	6.2	<0.01	Fine	WNW	6.4
West Gate	2013/2/24 8:10	6.3	<0.01	Fine	WNW	5.0
West Gate	2013/2/24 8:20	6.3	<0.01	Fine	WNW	6.7
West Gate	2013/2/24 8:30	6.3	<0.01	Fine	WNW	6.7
West Gate	2013/2/24 8:40	6.3	<0.01	Fine	WNW	6.9
West Gate	2013/2/24 8:50	6.3	<0.01	Fine	WNW	8.9
West Gate	2013/2/24 9:00	6.3	<0.01	Fine	WNW	7.9
West Gate	2013/2/24 9:10	6.3	<0.01	Fine	WNW	7.9
West Gate	2013/2/24 9:20	6.2	<0.01	Fine	WNW	7.4
West Gate	2013/2/24 9:30	6.2	<0.01	Fine	WNW	9.5
West Gate	2013/2/24 9:40	6.3	<0.01	Fine	WNW	8.9
West Gate	2013/2/24 9:50	6.3	<0.01	Fine	WNW	8.8
West Gate	2013/2/24 10:00	6.3	<0.01	Fine	W	7.7
West Gate	2013/2/24 10:10	6.3	<0.01	Fine	WNW	7.0
West Gate	2013/2/24 10:20	6.3	<0.01	Fine	W	6.6
West Gate	2013/2/24 10:30	6.3	<0.01	Fine	W	7.1
West Gate	2013/2/24 10:40	6.3	<0.01	Fine	W	6.9
West Gate	2013/2/24 10:50	6.3	<0.01	Fine	WNW	7.3
West Gate	2013/2/24 11:00	6.3	<0.01	Fine	WNW	6.5
West Gate	2013/2/24 11:10	6.3	<0.01	Fine	WNW	5.9
West Gate	2013/2/24 11:20	6.3	<0.01	Fine	WNW	5.7
West Gate	2013/2/24 11:30	6.3	<0.01	Fine	NW	5.6
West Gate	2013/2/24 11:40	6.3	<0.01	Fine	WNW	6.0

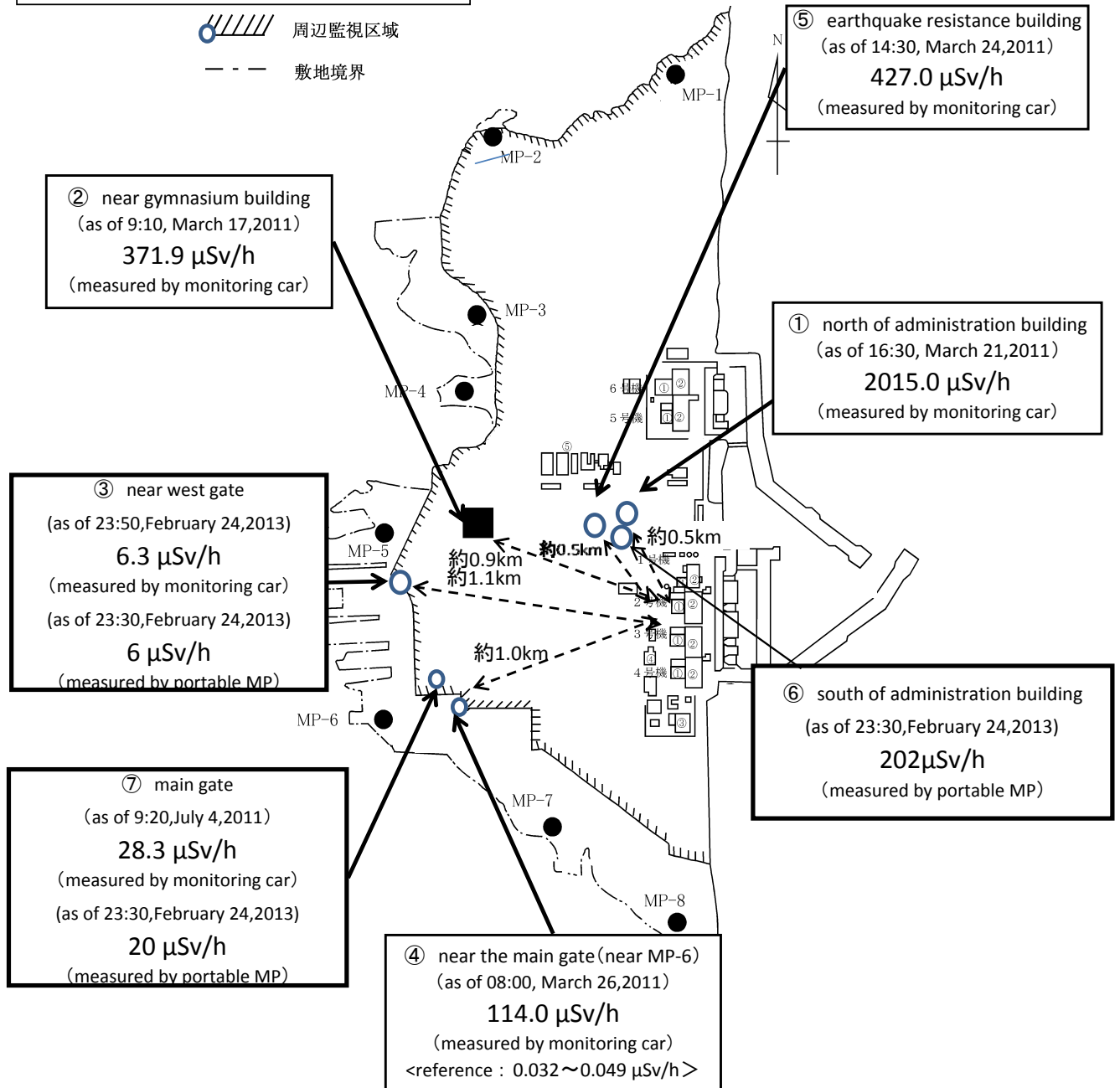
Measuring Point	Measurement Date	$\gamma$ Ray	Neutron Ray	Weather	Wind Direction	Wind Velocity (m/s)
West Gate	2013/2/24 11:50	6.3	<0.01	Fine	WNW	9.0
West Gate	2013/2/24 12:00	6.3	<0.01	Cloudy	WNW	8.4
West Gate	2013/2/24 12:10	6.3	<0.01	Cloudy	WNW	8.6
West Gate	2013/2/24 12:20	6.3	<0.01	Fine	WNW	9.0
West Gate	2013/2/24 12:30	6.3	<0.01	Fine	WNW	9.3
West Gate	2013/2/24 12:40	6.3	<0.01	Fine	WNW	7.8
West Gate	2013/2/24 12:50	6.3	<0.01	Fine	WNW	8.1
West Gate	2013/2/24 13:00	6.3	<0.01	Fine	WNW	8.1
West Gate	2013/2/24 13:10	6.3	<0.01	Cloudy	WNW	8.8
West Gate	2013/2/24 13:20	6.3	<0.01	Cloudy	W	8.1
West Gate	2013/2/24 13:30	6.3	<0.01	Cloudy	WNW	8.8
West Gate	2013/2/24 13:40	6.3	<0.01	Cloudy	WNW	7.9
West Gate	2013/2/24 13:50	6.3	<0.01	Cloudy	WNW	9.0
West Gate	2013/2/24 14:00	6.3	<0.01	Fine	WNW	7.1
West Gate	2013/2/24 14:10	6.3	<0.01	Fine	WNW	8.6
West Gate	2013/2/24 14:20	6.3	<0.01	Fine	WNW	6.8
West Gate	2013/2/24 14:30	6.3	<0.01	Fine	WNW	7.1
West Gate	2013/2/24 14:40	6.3	<0.01	Fine	WNW	7.1
West Gate	2013/2/24 14:50	6.3	<0.01	Fine	WNW	6.4
West Gate	2013/2/24 15:00	6.3	<0.01	Fine	NW	7.4
West Gate	2013/2/24 15:10	6.3	<0.01	Fine	NW	7.0
West Gate	2013/2/24 15:20	6.3	<0.01	Fine	WNW	8.2
West Gate	2013/2/24 15:30	6.3	<0.01	Fine	WNW	8.0
West Gate	2013/2/24 15:40	6.3	<0.01	Fine	WNW	7.8
West Gate	2013/2/24 15:50	6.3	<0.01	Fine	NW	5.9
West Gate	2013/2/24 16:00	6.3	<0.01	Fine	NW	4.4
West Gate	2013/2/24 16:10	6.3	<0.01	Fine	NNW	4.5
West Gate	2013/2/24 16:20	6.3	<0.01	Fine	NNW	4.0
West Gate	2013/2/24 16:30	6.3	<0.01	Fine	NNW	4.7
West Gate	2013/2/24 16:40	6.3	<0.01	Fine	NW	5.2
West Gate	2013/2/24 16:50	6.3	<0.01	Fine	NNW	5.1
West Gate	2013/2/24 17:00	6.3	<0.01	Fine	NNW	4.8
West Gate	2013/2/24 17:10	6.3	<0.01	Fine	NNW	4.4
West Gate	2013/2/24 17:20	6.3	<0.01	Fine	NNW	3.2
West Gate	2013/2/24 17:30	6.3	<0.01	Fine	NW	3.3
West Gate	2013/2/24 17:40	6.3	<0.01	Fine	NW	4.0
West Gate	2013/2/24 17:50	6.3	<0.01	Fine	NW	3.6
West Gate	2013/2/24 18:00	6.3	<0.01	Fine	NW	3.7
West Gate	2013/2/24 18:10	6.3	<0.01	Fine	NW	3.4
West Gate	2013/2/24 18:20	6.3	<0.01	Fine	NW	4.0
West Gate	2013/2/24 18:30	6.3	<0.01	Fine	NW	4.8
West Gate	2013/2/24 18:40	6.3	<0.01	Fine	NW	3.2
West Gate	2013/2/24 18:50	6.3	<0.01	Fine	NW	3.8
West Gate	2013/2/24 19:00	6.3	<0.01	Fine	NW	3.5
West Gate	2013/2/24 19:10	6.3	<0.01	Fine	NW	3.8
West Gate	2013/2/24 19:20	6.3	<0.01	Fine	NW	3.7
West Gate	2013/2/24 19:30	6.3	<0.01	Fine	NW	3.2
West Gate	2013/2/24 19:40	6.3	<0.01	Fine	NW	3.2
West Gate	2013/2/24 19:50	6.3	<0.01	Fine	NW	4.4
West Gate	2013/2/24 20:00	6.3	<0.01	Fine	NW	5.6
West Gate	2013/2/24 20:10	6.3	<0.01	Fine	NW	4.7
West Gate	2013/2/24 20:20	6.3	<0.01	Fine	NW	4.5
West Gate	2013/2/24 20:30	6.3	<0.01	Fine	NW	4.5
West Gate	2013/2/24 20:40	6.3	<0.01	Fine	NW	4.4
West Gate	2013/2/24 20:50	6.3	<0.01	Fine	NW	4.9
West Gate	2013/2/24 21:00	6.3	<0.01	Fine	NW	4.7
West Gate	2013/2/24 21:10	6.3	<0.01	Fine	NW	4.5
West Gate	2013/2/24 21:20	6.3	<0.01	Fine	NW	4.3
West Gate	2013/2/24 21:30	6.3	<0.01	Fine	NW	4.2
West Gate	2013/2/24 21:40	6.3	<0.01	Fine	NW	3.6
West Gate	2013/2/24 21:50	6.3	<0.01	Fine	NW	4.6
West Gate	2013/2/24 22:00	6.3	<0.01	Fine	NW	4.2
West Gate	2013/2/24 22:10	6.3	<0.01	Fine	NW	4.5
West Gate	2013/2/24 22:20	6.3	<0.01	Fine	NW	4.2
West Gate	2013/2/24 22:30	6.3	<0.01	Fine	NW	4.7
West Gate	2013/2/24 22:40	6.3	<0.01	Fine	WNW	5.1
West Gate	2013/2/24 22:50	6.3	<0.01	Fine	WNW	5.2
West Gate	2013/2/24 23:00	6.3	<0.01	Fine	WNW	5.2
West Gate	2013/2/24 23:10	6.3	<0.01	Fine	WNW	5.6
West Gate	2013/2/24 23:20	6.3	<0.01	Fine	WNW	5.3
West Gate	2013/2/24 23:30	6.3	<0.01	Fine	WNW	5.7
West Gate	2013/2/24 23:40	6.3	<0.01	Fine	WNW	5.5
West Gate	2013/2/24 23:50	6.3	<0.01	Fine	WNW	5.0

# Fukushima Daiichi Nuclear Power Plant

2013/2/24  
as of 23:50

周辺監視区域 : supervised outside area  
敷地境界 : site boundary

 周辺監視区域  
 敷地境界



※Reference data indicate the normal fluctuation range of airborne radiation rate.