

Fixed point Monitoring Status by Temporary Monitoring Post at Fukushima Daiichi Nuclear Power Station

*The measurement data of the west gate is obtained by alternative survey equipment due to the failure of the measurement equipment (4/25 8:00 ~).

Date	Radiation Dose Rate (μ Sv/h) At the Main Buiding	Radiation Dose Rate (μ Sv/h) At the Main Gate	Radiation Dose Rate (μ Sv/h) At the West Gate
2013/5/1 0:00	166	17	5
2013/5/1 0:30	165	17	5
2013/5/1 1:00	165	17	5
2013/5/1 1:30	165	17	5
2013/5/1 2:00	164	17	5
2013/5/1 2:30	165	17	5
2013/5/1 3:00	165	17	5
2013/5/1 3:30	164	17	5
2013/5/1 4:00	164	17	5
2013/5/1 4:30	164	17	5
2013/5/1 5:00	165	17	5
2013/5/1 5:30	165	17	5
2013/5/1 6:00	165	17	5
2013/5/1 6:30	164	17	5
2013/5/1 7:00	165	17	5
2013/5/1 7:30	164	17	5
2013/5/1 8:00	163	17	5
2013/5/1 8:30	164	17	5
2013/5/1 9:00	163	17	5
2013/5/1 9:30	164	17	5
2013/5/1 10:00	163	17	5
2013/5/1 10:30	164	17	5
2013/5/1 11:00	164	17	5
2013/5/1 11:30	163	17	5
2013/5/1 12:00	163	17	5
2013/5/1 12:30	163	17	5
2013/5/1 13:00	163	17	5
2013/5/1 13:30	163	17	5
2013/5/1 14:00	161	17	5
2013/5/1 14:30	162	17	5
2013/5/1 15:00	163	17	5
2013/5/1 15:30	163	17	5
2013/5/1 16:00	163	17	5
2013/5/1 16:30	163	17	5
2013/5/1 17:00	163	17	5
2013/5/1 17:30	163	17	5
2013/5/1 18:00	162	17	5
2013/5/1 18:30	161	17	5
2013/5/1 19:00	161	17	5
2013/5/1 19:30	162	17	5
2013/5/1 20:00	163	17	5
2013/5/1 20:30	163	17	5
2013/5/1 21:00	163	17	5
2013/5/1 21:30	163	17	5
2013/5/1 22:00	162	17	5
2013/5/1 22:30	163	17	5
2013/5/1 23:00	163	17	5
2013/5/1 23:30	164	17	5

Monitoring data by a monitoring car* at Fukushima Daiichi Nuclear Power Station (μ Sv/h)

* The data from monitoring car may deficit as the vehicle may change monitoring point.

*About the direction of the wind and the wind velocity,we are measuring with the weather observation meter of the 10m higher .

*"-": the wind velocity is below 0.5m/s.



Measuring Point	Measurement Date	γ Ray	Neutron Ray	Weather	Wind Direction	Wind Velocity (m/s)
West Gate	2013/5/1 0:00	4.0	<0.01	Fine	N	1.3
West Gate	2013/5/1 0:10	4.0	<0.01	Fine	NNE	1.2
West Gate	2013/5/1 0:20	4.0	<0.01	Fine	NE	1.4
West Gate	2013/5/1 0:30	4.0	<0.01	Fine	NE	1.0
West Gate	2013/5/1 0:40	4.0	<0.01	Fine	NE	1.5
West Gate	2013/5/1 0:50	4.0	<0.01	Fine	NE	1.5
West Gate	2013/5/1 1:00	4.0	<0.01	Fine	NE	1.8
West Gate	2013/5/1 1:10	4.0	<0.01	Fine	E	2.4
West Gate	2013/5/1 1:20	4.0	<0.01	Fine	ESE	1.3
West Gate	2013/5/1 1:30	4.0	<0.01	Fine	ESE	1.3
West Gate	2013/5/1 1:40	4.0	<0.01	Fine	WSW	0.6
West Gate	2013/5/1 1:50	4.0	<0.01	Fine	-	CALM
West Gate	2013/5/1 2:00	4.0	<0.01	Fine	ESE	0.6
West Gate	2013/5/1 2:10	4.0	<0.01	Fine	W	1.1
West Gate	2013/5/1 2:20	4.0	<0.01	Fine	W	1.0
West Gate	2013/5/1 2:30	4.0	<0.01	Fine	W	0.8
West Gate	2013/5/1 2:40	4.0	<0.01	Fine	WNW	1.1
West Gate	2013/5/1 2:50	4.0	<0.01	Fine	W	1.3
West Gate	2013/5/1 3:00	4.0	<0.01	Fine	W	1.5
West Gate	2013/5/1 3:10	4.0	<0.01	Fine	WNW	1.4
West Gate	2013/5/1 3:20	4.0	<0.01	Fine	W	1.7
West Gate	2013/5/1 3:30	4.0	<0.01	Fine	NW	1.3
West Gate	2013/5/1 3:40	4.0	<0.01	Fine	NW	1.2
West Gate	2013/5/1 3:50	4.0	<0.01	Fine	NW	1.7
West Gate	2013/5/1 4:00	4.0	<0.01	Fine	NW	1.7
West Gate	2013/5/1 4:10	4.0	<0.01	Fine	NW	1.6
West Gate	2013/5/1 4:20	4.0	<0.01	Fine	NW	1.5
West Gate	2013/5/1 4:30	4.0	<0.01	Fine	N	1.2
West Gate	2013/5/1 4:40	4.0	<0.01	Fine	NNW	0.7
West Gate	2013/5/1 4:50	4.0	<0.01	Fine	NNW	1.1
West Gate	2013/5/1 5:00	4.0	<0.01	Fine	NNW	1.5
West Gate	2013/5/1 5:10	4.0	<0.01	Cloudy	NNW	1.1
West Gate	2013/5/1 5:20	4.0	<0.01	Cloudy	NNW	1.2
West Gate	2013/5/1 5:30	4.0	<0.01	Cloudy	NNW	1.4
West Gate	2013/5/1 5:40	4.0	<0.01	Cloudy	NNW	1.7
West Gate	2013/5/1 5:50	4.0	<0.01	Cloudy	N	2.2
West Gate	2013/5/1 6:00	4.0	<0.01	Cloudy	N	2.9
West Gate	2013/5/1 6:10	4.0	<0.01	Cloudy	NNE	2.9
West Gate	2013/5/1 6:20	4.0	<0.01	Cloudy	NNE	2.9
West Gate	2013/5/1 6:30	4.0	<0.01	Cloudy	N	2.6
West Gate	2013/5/1 6:40	4.0	<0.01	Cloudy	N	3.0
West Gate	2013/5/1 6:50	4.0	<0.01	Cloudy	NNE	3.1
West Gate	2013/5/1 7:00	4.0	<0.01	Cloudy	NNE	3.2
West Gate	2013/5/1 7:10	4.0	<0.01	Cloudy	NNE	3.3
West Gate	2013/5/1 7:20	4.0	<0.01	Cloudy	N	4.1
West Gate	2013/5/1 7:30	4.0	<0.01	Cloudy	NNE	3.8
West Gate	2013/5/1 7:40	4.0	<0.01	Cloudy	N	4.1
West Gate	2013/5/1 7:50	4.0	<0.01	Cloudy	N	3.8
West Gate	2013/5/1 8:00	4.0	<0.01	Cloudy	N	3.7
West Gate	2013/5/1 8:10	4.1	<0.01	Cloudy	N	3.8
West Gate	2013/5/1 8:20	4.0	<0.01	Cloudy	N	3.4
West Gate	2013/5/1 8:30	4.0	<0.01	Cloudy	NNE	4.0
West Gate	2013/5/1 8:40	4.1	<0.01	Cloudy	NNE	4.7
West Gate	2013/5/1 8:50	4.0	<0.01	Cloudy	NNE	4.6
West Gate	2013/5/1 9:00	4.0	<0.01	Cloudy	NNE	4.5
West Gate	2013/5/1 9:10	4.0	<0.01	Cloudy	NNE	4.0
West Gate	2013/5/1 9:20	4.0	<0.01	Cloudy	NNE	3.9
West Gate	2013/5/1 9:30	4.1	<0.01	Cloudy	NNE	3.7
West Gate	2013/5/1 9:40	4.0	<0.01	Cloudy	NNE	3.6
West Gate	2013/5/1 9:50	4.0	<0.01	Cloudy	NE	3.5
West Gate	2013/5/1 10:00	4.0	<0.01	Cloudy	NE	3.8
West Gate	2013/5/1 10:10	4.0	<0.01	Cloudy	NE	3.9
West Gate	2013/5/1 10:20	4.0	<0.01	Cloudy	NNE	3.9
West Gate	2013/5/1 10:30	4.0	<0.01	Cloudy	NNE	4.1
West Gate	2013/5/1 10:40	4.0	<0.01	Cloudy	NNE	4.5
West Gate	2013/5/1 10:50	4.0	<0.01	Cloudy	NNE	3.7
West Gate	2013/5/1 11:00	4.0	<0.01	Cloudy	N	3.5
West Gate	2013/5/1 11:10	4.0	<0.01	Cloudy	NNE	4.0

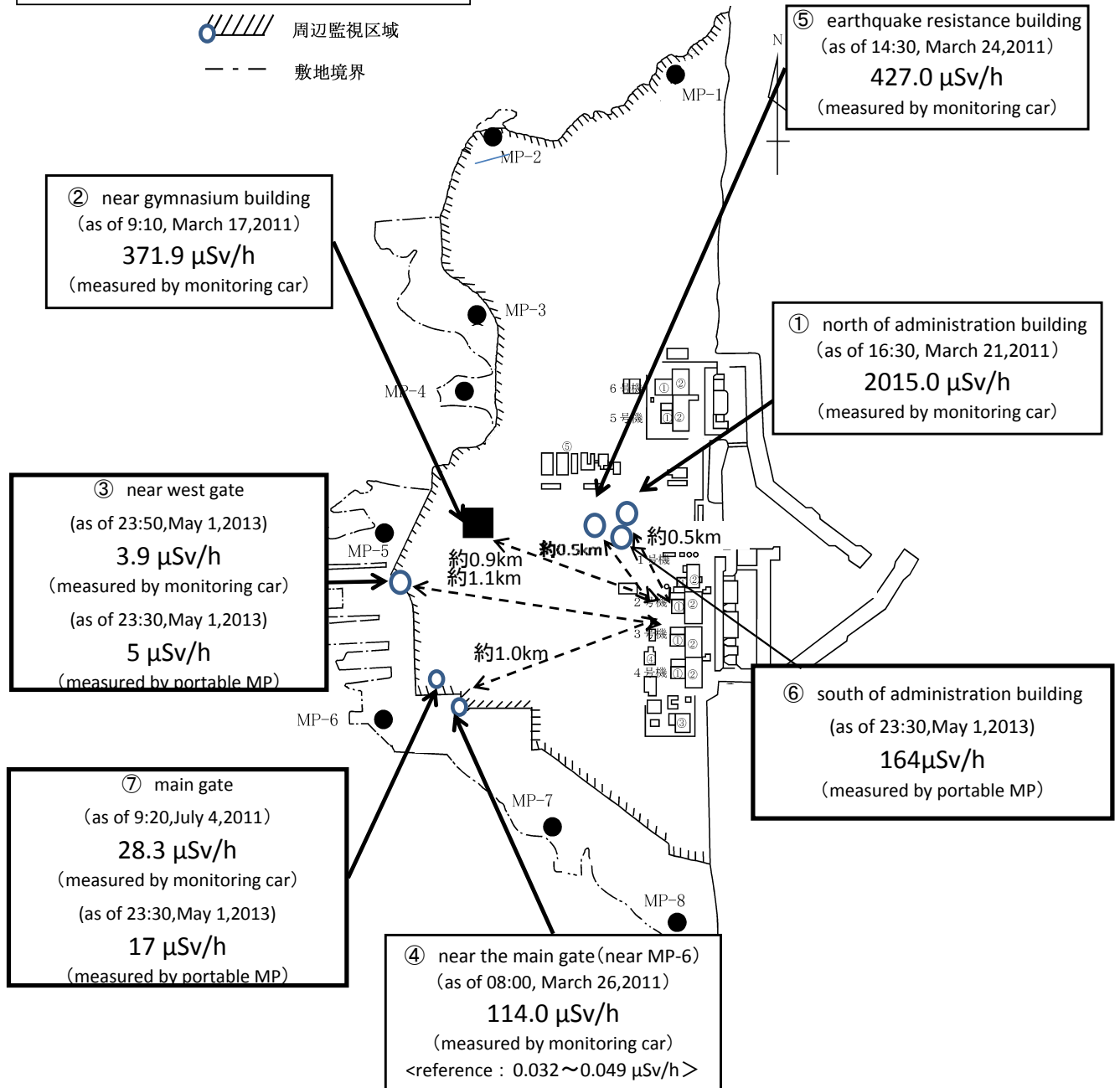
Measuring Point	Measurement Date	γ Ray	Neutron Ray	Weather	Wind Direction	Wind Velocity (m/s)
West Gate	2013/5/1 11:20	4.0	<0.01	Cloudy	NNE	3.8
West Gate	2013/5/1 11:30	4.0	<0.01	Cloudy	N	4.1
West Gate	2013/5/1 11:40	4.0	<0.01	Cloudy	NNE	3.9
West Gate	2013/5/1 11:50	4.0	<0.01	Cloudy	NE	3.5
West Gate	2013/5/1 12:00	4.0	<0.01	Cloudy	NE	3.6
West Gate	2013/5/1 12:10	4.0	<0.01	Cloudy	NE	4.3
West Gate	2013/5/1 12:20	4.1	<0.01	Cloudy	NE	4.6
West Gate	2013/5/1 12:30	4.1	<0.01	Cloudy	NNE	4.2
West Gate	2013/5/1 12:40	4.1	<0.01	Cloudy	NNE	4.2
West Gate	2013/5/1 12:50	4.1	<0.01	Cloudy	NNE	4.2
West Gate	2013/5/1 13:00	4.1	<0.01	Cloudy	NNE	3.8
West Gate	2013/5/1 13:10	4.0	<0.01	Rain	NE	4.0
West Gate	2013/5/1 13:20	4.0	<0.01	Rain	NE	5.1
West Gate	2013/5/1 13:30	4.0	<0.01	Rain	NNE	4.9
West Gate	2013/5/1 13:40	4.0	<0.01	Rain	NNE	4.1
West Gate	2013/5/1 13:50	4.0	<0.01	Rain	NNE	4.5
West Gate	2013/5/1 14:00	4.0	<0.01	Rain	NNE	3.6
West Gate	2013/5/1 14:10	4.0	<0.01	Rain	NE	4.7
West Gate	2013/5/1 14:20	4.0	<0.01	Rain	NNE	3.5
West Gate	2013/5/1 14:30	4.0	<0.01	Cloudy	NNE	3.4
West Gate	2013/5/1 14:40	4.0	<0.01	Cloudy	NNE	4.3
West Gate	2013/5/1 14:50	4.0	<0.01	Cloudy	NNE	3.8
West Gate	2013/5/1 15:00	4.0	<0.01	Cloudy	NNE	3.8
West Gate	2013/5/1 15:10	4.0	<0.01	Cloudy	NNE	3.7
West Gate	2013/5/1 15:20	4.0	<0.01	Cloudy	NNE	4.3
West Gate	2013/5/1 15:30	4.0	<0.01	Rain	N	2.7
West Gate	2013/5/1 15:40	4.0	<0.01	Rain	NNE	2.7
West Gate	2013/5/1 15:50	4.0	<0.01	Rain	NNE	3.7
West Gate	2013/5/1 16:00	4.0	<0.01	Rain	NNE	4.1
West Gate	2013/5/1 16:10	4.0	<0.01	Rain	NNE	3.2
West Gate	2013/5/1 16:20	4.0	<0.01	Cloudy	NNE	2.8
West Gate	2013/5/1 16:30	4.0	<0.01	Cloudy	NNE	3.1
West Gate	2013/5/1 16:40	4.0	<0.01	Rain	NNE	4.2
West Gate	2013/5/1 16:50	4.0	<0.01	Rain	NNE	3.3
West Gate	2013/5/1 17:00	4.0	<0.01	Rain	NNE	3.3
West Gate	2013/5/1 17:10	4.0	<0.01	Cloudy	NNE	3.0
West Gate	2013/5/1 17:20	4.0	<0.01	Cloudy	N	3.0
West Gate	2013/5/1 17:30	4.0	<0.01	Cloudy	N	2.9
West Gate	2013/5/1 17:40	3.9	<0.01	Cloudy	N	2.5
West Gate	2013/5/1 17:50	3.9	<0.01	Cloudy	N	2.0
West Gate	2013/5/1 18:00	3.9	<0.01	Cloudy	N	2.7
West Gate	2013/5/1 18:10	3.9	<0.01	Rain	N	2.1
West Gate	2013/5/1 18:20	4.0	<0.01	Rain	N	2.5
West Gate	2013/5/1 18:30	3.9	<0.01	Rain	N	2.3
West Gate	2013/5/1 18:40	3.9	<0.01	Cloudy	N	2.3
West Gate	2013/5/1 18:50	4.0	<0.01	Cloudy	N	2.3
West Gate	2013/5/1 19:00	3.9	<0.01	Cloudy	NE	4.4
West Gate	2013/5/1 19:10	4.0	<0.01	Cloudy	NNE	2.5
West Gate	2013/5/1 19:20	3.9	<0.01	Cloudy	N	1.9
West Gate	2013/5/1 19:30	3.9	<0.01	Cloudy	N	2.1
West Gate	2013/5/1 19:40	3.9	<0.01	Cloudy	N	2.5
West Gate	2013/5/1 19:50	3.9	<0.01	Cloudy	NNE	2.1
West Gate	2013/5/1 20:00	3.9	<0.01	Cloudy	N	1.8
West Gate	2013/5/1 20:10	3.9	<0.01	Rain	N	2.2
West Gate	2013/5/1 20:20	3.9	<0.01	Rain	NE	2.2
West Gate	2013/5/1 20:30	3.9	<0.01	Rain	NE	1.7
West Gate	2013/5/1 20:40	3.9	<0.01	Cloudy	NE	2.2
West Gate	2013/5/1 20:50	3.9	<0.01	Cloudy	NE	2.0
West Gate	2013/5/1 21:00	3.9	<0.01	Cloudy	NE	1.8
West Gate	2013/5/1 21:10	3.9	<0.01	Cloudy	NNE	1.0
West Gate	2013/5/1 21:20	3.9	<0.01	Cloudy	NNE	1.6
West Gate	2013/5/1 21:30	3.9	<0.01	Cloudy	N	1.4
West Gate	2013/5/1 21:40	3.9	<0.01	Cloudy	N	1.3
West Gate	2013/5/1 21:50	3.9	<0.01	Cloudy	N	1.8
West Gate	2013/5/1 22:00	3.9	<0.01	Cloudy	N	1.6
West Gate	2013/5/1 22:10	3.9	<0.01	Cloudy	N	1.7
West Gate	2013/5/1 22:20	3.9	<0.01	Cloudy	NNE	0.7
West Gate	2013/5/1 22:30	3.9	<0.01	Cloudy	NE	1.3
West Gate	2013/5/1 22:40	3.9	<0.01	Cloudy	N	1.0
West Gate	2013/5/1 22:50	3.9	<0.01	Cloudy	N	0.8
West Gate	2013/5/1 23:00	3.9	<0.01	Cloudy	NNE	1.1
West Gate	2013/5/1 23:10	3.9	<0.01	Cloudy	N	1.0
West Gate	2013/5/1 23:20	3.9	<0.01	Cloudy	WNW	1.2
West Gate	2013/5/1 23:30	3.9	<0.01	Cloudy	NW	1.5
West Gate	2013/5/1 23:40	3.9	<0.01	Cloudy	WNW	1.0
West Gate	2013/5/1 23:50	3.9	<0.01	Cloudy	WSW	1.0

Fukushima Daiichi Nuclear Power Plant

2013/5/1
as of 23:50

周辺監視区域 : supervised outside area
敷地境界 : site boundary

 周辺監視区域
 敷地境界



※Reference data indicate the normal fluctuation range of airborne radiation rate.