

## Fixed point Monitoring Status by Temporary Monitoring Post at Fukushima Daiichi Nuclear Power Station

Date	Radiation Dose Rate ( $\mu$ Sv/h) At the Main Buiding	Radiation Dose Rate ( $\mu$ Sv/h) At the Main Gate	Radiation Dose Rate ( $\mu$ Sv/h) At the West Gate
2013/8/14 0:00	153	16	5
2013/8/14 0:30	153	16	5
2013/8/14 1:00	153	16	5
2013/8/14 1:30	153	16	5
2013/8/14 2:00	152	16	5
2013/8/14 2:30	152	16	5
2013/8/14 3:00	153	16	5
2013/8/14 3:30	154	16	5
2013/8/14 4:00	154	16	5
2013/8/14 4:30	154	16	5
2013/8/14 5:00	154	16	5
2013/8/14 5:30	155	16	5
2013/8/14 6:00	155	16	5
2013/8/14 6:30	155	16	5
2013/8/14 7:00	154	16	5
2013/8/14 7:30	156	16	5
2013/8/14 8:00	156	16	5
2013/8/14 8:30	156	16	5
2013/8/14 9:00	156	16	5
2013/8/14 9:30	156	16	5
2013/8/14 10:00	156	16	5
2013/8/14 10:30	155	16	5
2013/8/14 11:00	156	16	5
2013/8/14 11:30	156	16	5
2013/8/14 12:00	157	16	5
2013/8/14 12:30	155	16	5
2013/8/14 13:00	155	16	5
2013/8/14 13:30	154	16	5
2013/8/14 14:00	155	16	5
2013/8/14 14:30	155	16	5
2013/8/14 15:00	154	16	5
2013/8/14 15:30	153	16	5
2013/8/14 16:00	155	16	5
2013/8/14 16:30	154	16	5
2013/8/14 17:00	153	16	5
2013/8/14 17:30	154	16	5
2013/8/14 18:00	153	16	5
2013/8/14 18:30	154	16	5
2013/8/14 19:00	153	16	5
2013/8/14 19:30	154	16	5
2013/8/14 20:00	154	16	5
2013/8/14 20:30	154	16	5
2013/8/14 21:00	153	16	5
2013/8/14 21:30	154	16	5
2013/8/14 22:00	154	16	5
2013/8/14 22:30	154	16	5
2013/8/14 23:00	154	16	5
2013/8/14 23:30	154	16	5

**Monitoring data by a monitoring car\* at Fukushima Daiichi Nuclear Power Station ( $\mu$  Sv/h)**

\* The data from monitoring car may deficit as the vehicle may change monitoring point.

\*About the direction of the wind and the wind velocity,we are measuring with the weather observation meter of the 10m higher .

\*"-": the wind velocity is below 0.5m/s.

\*\* The data of wind direction/wind speed is missing due to system inspection(as of August 13 9:30~11:40)



Measuring Point	Measurement Date	$\gamma$ Ray	Neutron Ray	Weather	Wind Direction	Wind Velocity (m/s)
West Gate	2013/8/14 0:00	3.7	<0.01	Fine	WNW	0.8
West Gate	2013/8/14 0:10	3.7	<0.01	Fine	WSW	1.2
West Gate	2013/8/14 0:20	3.7	<0.01	Fine	WNW	1.3
West Gate	2013/8/14 0:30	3.7	<0.01	Fine	WNW	1.4
West Gate	2013/8/14 0:40	3.7	<0.01	Fine	W	2.0
West Gate	2013/8/14 0:50	3.7	<0.01	Fine	WNW	1.6
West Gate	2013/8/14 1:00	3.7	<0.01	Fine	NW	1.0
West Gate	2013/8/14 1:10	3.7	<0.01	Fine	NNW	1.0
West Gate	2013/8/14 1:20	3.7	<0.01	Fine	NW	1.1
West Gate	2013/8/14 1:30	3.7	<0.01	Fine	NW	1.4
West Gate	2013/8/14 1:40	3.7	<0.01	Fine	WNW	1.2
West Gate	2013/8/14 1:50	3.7	<0.01	Fine	WNW	1.2
West Gate	2013/8/14 2:00	3.7	<0.01	Fine	WNW	1.3
West Gate	2013/8/14 2:10	3.7	<0.01	Fine	NW	1.4
West Gate	2013/8/14 2:20	3.7	<0.01	Fine	WNW	1.4
West Gate	2013/8/14 2:30	3.6	<0.01	Fine	NW	1.0
West Gate	2013/8/14 2:40	3.7	<0.01	Fine	NW	0.7
West Gate	2013/8/14 2:50	3.7	<0.01	Fine	NW	0.7
West Gate	2013/8/14 3:00	3.7	<0.01	Fine	NNW	1.2
West Gate	2013/8/14 3:10	3.7	<0.01	Fine	NW	1.3
West Gate	2013/8/14 3:20	3.7	<0.01	Fine	NW	1.2
West Gate	2013/8/14 3:30	3.7	<0.01	Fine	NW	1.4
West Gate	2013/8/14 3:40	3.7	<0.01	Fine	NW	1.3
West Gate	2013/8/14 3:50	3.7	<0.01	Fine	NW	1.3
West Gate	2013/8/14 4:00	3.7	<0.01	Fine	NW	1.4
West Gate	2013/8/14 4:10	3.7	<0.01	Fine	NW	1.5
West Gate	2013/8/14 4:20	3.7	<0.01	Fine	NNW	1.0
West Gate	2013/8/14 4:30	3.7	<0.01	Fine	NNW	1.2
West Gate	2013/8/14 4:40	3.7	<0.01	Fine	NNW	1.5
West Gate	2013/8/14 4:50	3.7	<0.01	Fine	NNW	1.6
West Gate	2013/8/14 5:00	3.7	<0.01	Fine	NNW	1.5
West Gate	2013/8/14 5:10	3.7	<0.01	Fine	NNW	1.4
West Gate	2013/8/14 5:20	3.7	<0.01	Fine	NNW	1.5
West Gate	2013/8/14 5:30	3.7	<0.01	Fine	NNW	1.7
West Gate	2013/8/14 5:40	3.7	<0.01	Fine	NNW	1.8
West Gate	2013/8/14 5:50	3.7	<0.01	Fine	NNW	1.6
West Gate	2013/8/14 6:00	3.7	<0.01	Fine	NW	1.7
West Gate	2013/8/14 6:10	3.7	<0.01	Cloudy	NW	2.1
West Gate	2013/8/14 6:20	3.7	<0.01	Cloudy	NW	2.0
West Gate	2013/8/14 6:30	3.6	<0.01	Cloudy	NW	1.8
West Gate	2013/8/14 6:40	3.7	<0.01	Cloudy	NW	2.4
West Gate	2013/8/14 6:50	3.7	<0.01	Cloudy	NNW	2.0
West Gate	2013/8/14 7:00	3.7	<0.01	Cloudy	NNW	2.0
West Gate	2013/8/14 7:10	3.7	<0.01	Cloudy	N	2.1
West Gate	2013/8/14 7:20	3.7	<0.01	Cloudy	NNW	1.8
West Gate	2013/8/14 7:30	3.6	<0.01	Cloudy	NNW	2.5
West Gate	2013/8/14 7:40	3.7	<0.01	Cloudy	NNW	2.6
West Gate	2013/8/14 7:50	3.7	<0.01	Cloudy	NNW	1.7
West Gate	2013/8/14 8:00	3.6	<0.01	Cloudy	NNE	2.0
West Gate	2013/8/14 8:10	3.6	<0.01	Fine	NE	2.1
West Gate	2013/8/14 8:20	3.6	<0.01	Fine	NE	2.2
West Gate	2013/8/14 8:30	3.7	<0.01	Fine	NE	2.9
West Gate	2013/8/14 8:40	3.6	<0.01	Fine	NNE	2.8
West Gate	2013/8/14 8:50	3.7	<0.01	Fine	NE	2.8
West Gate	2013/8/14 9:00	3.7	<0.01	Fine	NE	2.5
West Gate	2013/8/14 9:10	3.6	<0.01	Fine	NE	2.5
West Gate	2013/8/14 9:20	3.7	<0.01	Fine	NE	2.0
West Gate	2013/8/14 9:30	3.7	<0.01	Fine	-	**
West Gate	2013/8/14 9:40	3.7	<0.01	Fine	-	**
West Gate	2013/8/14 9:50	3.7	<0.01	Fine	-	**
West Gate	2013/8/14 10:00	3.6	<0.01	Fine	-	**
West Gate	2013/8/14 10:10	3.7	<0.01	Fine	-	**
West Gate	2013/8/14 10:20	3.7	<0.01	Fine	-	**
West Gate	2013/8/14 10:30	3.7	<0.01	Fine	-	**
West Gate	2013/8/14 10:40	3.7	<0.01	Fine	-	**
West Gate	2013/8/14 10:50	3.7	<0.01	Fine	-	**
West Gate	2013/8/14 11:00	3.7	<0.01	Fine	-	**
West Gate	2013/8/14 11:10	3.7	<0.01	Fine	-	**

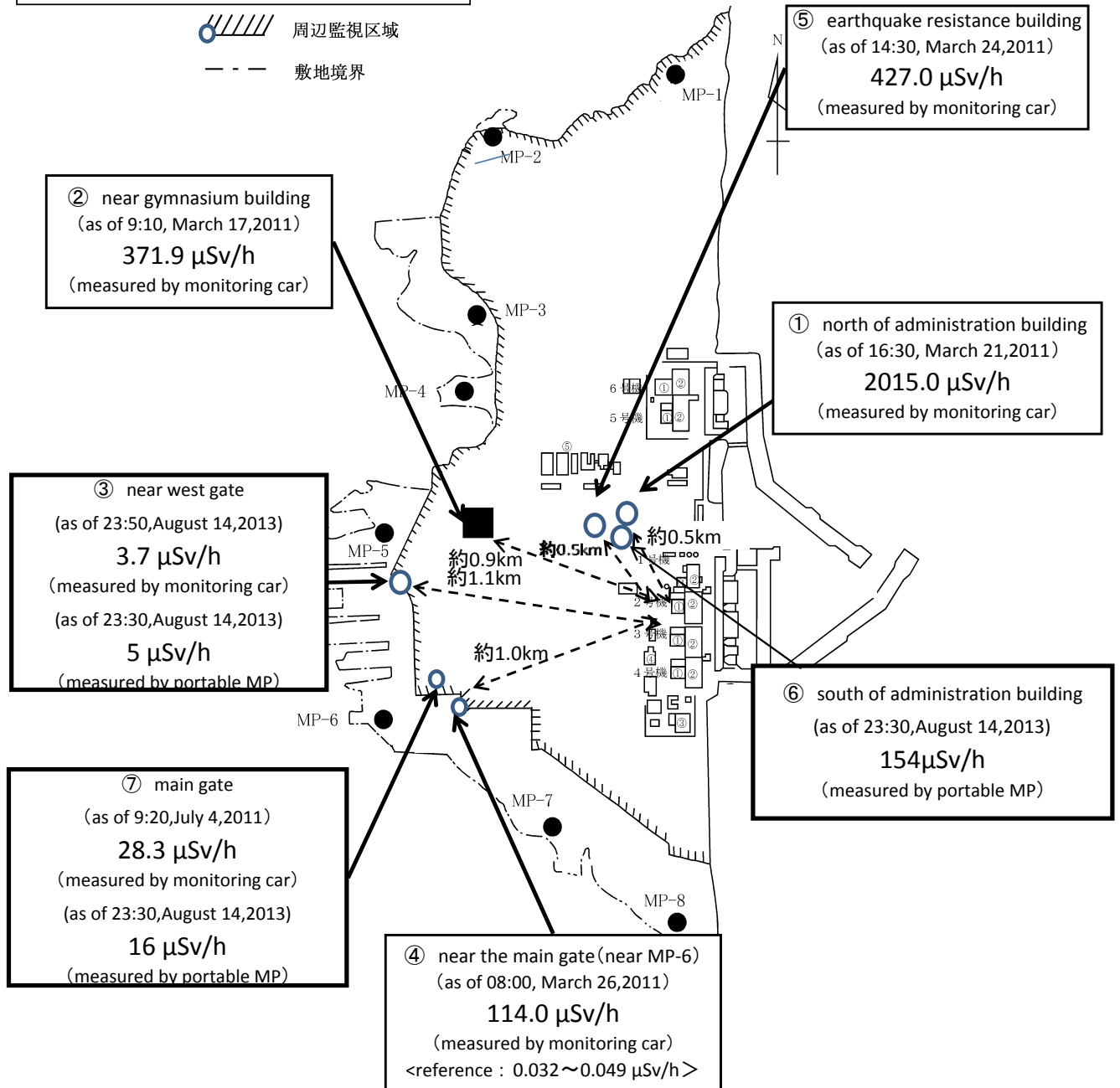
Measuring Point	Measurement Date	$\gamma$ Ray	Neutron Ray	Weather	Wind Direction	Wind Velocity (m/s)
West Gate	2013/8/14 11:20	3.7	<0.01	Fine	-	**
West Gate	2013/8/14 11:30	3.7	<0.01	Fine	-	**
West Gate	2013/8/14 11:40	3.7	<0.01	Fine	-	**
West Gate	2013/8/14 11:50	3.7	<0.01	Fine	ESE	2.4
West Gate	2013/8/14 12:00	3.7	<0.01	Fine	E	2.3
West Gate	2013/8/14 12:10	3.7	<0.01	Fine	E	2.4
West Gate	2013/8/14 12:20	3.7	<0.01	Fine	ESE	2.1
West Gate	2013/8/14 12:30	3.7	<0.01	Fine	E	2.5
West Gate	2013/8/14 12:40	3.7	<0.01	Fine	ESE	2.5
West Gate	2013/8/14 12:50	3.7	<0.01	Fine	E	2.3
West Gate	2013/8/14 13:00	3.6	<0.01	Fine	E	2.6
West Gate	2013/8/14 13:10	3.7	<0.01	Fine	E	2.5
West Gate	2013/8/14 13:20	3.7	<0.01	Fine	E	2.2
West Gate	2013/8/14 13:30	3.7	<0.01	Fine	E	2.7
West Gate	2013/8/14 13:40	3.7	<0.01	Fine	E	2.6
West Gate	2013/8/14 13:50	3.7	<0.01	Fine	E	2.6
West Gate	2013/8/14 14:00	3.7	<0.01	Fine	E	2.4
West Gate	2013/8/14 14:10	3.7	<0.01	Fine	ESE	2.4
West Gate	2013/8/14 14:20	3.7	<0.01	Fine	E	2.4
West Gate	2013/8/14 14:30	3.7	<0.01	Fine	SE	2.1
West Gate	2013/8/14 14:40	3.7	<0.01	Fine	ESE	2.2
West Gate	2013/8/14 14:50	3.7	<0.01	Fine	E	2.2
West Gate	2013/8/14 15:00	3.7	<0.01	Fine	ESE	2.3
West Gate	2013/8/14 15:10	3.7	<0.01	Fine	ESE	2.4
West Gate	2013/8/14 15:20	3.7	<0.01	Fine	SE	2.5
West Gate	2013/8/14 15:30	3.7	<0.01	Fine	ESE	3.0
West Gate	2013/8/14 15:40	3.7	<0.01	Fine	SE	2.0
West Gate	2013/8/14 15:50	3.7	<0.01	Fine	ESE	2.4
West Gate	2013/8/14 16:00	3.6	<0.01	Fine	SE	2.5
West Gate	2013/8/14 16:10	3.7	<0.01	Fine	SE	2.5
West Gate	2013/8/14 16:20	3.7	<0.01	Fine	SE	2.7
West Gate	2013/8/14 16:30	3.7	<0.01	Fine	SE	2.5
West Gate	2013/8/14 16:40	3.7	<0.01	Fine	SE	2.3
West Gate	2013/8/14 16:50	3.7	<0.01	Fine	SE	2.9
West Gate	2013/8/14 17:00	3.7	<0.01	Fine	SE	2.8
West Gate	2013/8/14 17:10	3.7	<0.01	Fine	SE	2.5
West Gate	2013/8/14 17:20	3.7	<0.01	Fine	SE	2.5
West Gate	2013/8/14 17:30	3.7	<0.01	Fine	SE	2.2
West Gate	2013/8/14 17:40	3.7	<0.01	Fine	SE	1.8
West Gate	2013/8/14 17:50	3.7	<0.01	Fine	SSE	2.2
West Gate	2013/8/14 18:00	3.7	<0.01	Fine	SSE	1.9
West Gate	2013/8/14 18:10	3.7	<0.01	Fine	SSE	2.5
West Gate	2013/8/14 18:20	3.7	<0.01	Fine	SSE	2.4
West Gate	2013/8/14 18:30	3.7	<0.01	Fine	SSE	2.5
West Gate	2013/8/14 18:40	3.7	<0.01	Cloudy	SSE	2.7
West Gate	2013/8/14 18:50	3.7	<0.01	Cloudy	SSE	2.3
West Gate	2013/8/14 19:00	3.7	<0.01	Cloudy	SSE	2.6
West Gate	2013/8/14 19:10	3.7	<0.01	Cloudy	SSE	2.8
West Gate	2013/8/14 19:20	3.7	<0.01	Cloudy	SSE	2.5
West Gate	2013/8/14 19:30	3.7	<0.01	Cloudy	SSE	2.4
West Gate	2013/8/14 19:40	3.7	<0.01	Cloudy	SSE	2.7
West Gate	2013/8/14 19:50	3.7	<0.01	Cloudy	SSE	2.6
West Gate	2013/8/14 20:00	3.7	<0.01	Cloudy	SSE	2.6
West Gate	2013/8/14 20:10	3.7	<0.01	Cloudy	SSE	2.2
West Gate	2013/8/14 20:20	3.7	<0.01	Cloudy	SSE	2.2
West Gate	2013/8/14 20:30	3.7	<0.01	Cloudy	SSE	2.3
West Gate	2013/8/14 20:40	3.7	<0.01	Cloudy	SSE	2.3
West Gate	2013/8/14 20:50	3.7	<0.01	Cloudy	SSE	2.0
West Gate	2013/8/14 21:00	3.7	<0.01	Cloudy	SSE	1.9
West Gate	2013/8/14 21:10	3.7	<0.01	Cloudy	S	1.5
West Gate	2013/8/14 21:20	3.7	<0.01	Cloudy	SSE	1.9
West Gate	2013/8/14 21:30	3.7	<0.01	Cloudy	SSE	2.1
West Gate	2013/8/14 21:40	3.7	<0.01	Cloudy	SSE	1.8
West Gate	2013/8/14 21:50	3.7	<0.01	Cloudy	S	1.9
West Gate	2013/8/14 22:00	3.7	<0.01	Cloudy	S	1.8
West Gate	2013/8/14 22:10	3.7	<0.01	Cloudy	SSW	1.9
West Gate	2013/8/14 22:20	3.7	<0.01	Cloudy	SSW	1.9
West Gate	2013/8/14 22:30	3.7	<0.01	Cloudy	SSW	2.0
West Gate	2013/8/14 22:40	3.7	<0.01	Cloudy	SSW	2.0
West Gate	2013/8/14 22:50	3.7	<0.01	Cloudy	S	2.1
West Gate	2013/8/14 23:00	3.7	<0.01	Cloudy	S	1.8
West Gate	2013/8/14 23:10	3.7	<0.01	Fine	SSW	1.8
West Gate	2013/8/14 23:20	3.7	<0.01	Fine	SSW	1.7
West Gate	2013/8/14 23:30	3.7	<0.01	Fine	SSW	1.6
West Gate	2013/8/14 23:40	3.7	<0.01	Fine	SSW	1.9
West Gate	2013/8/14 23:50	3.7	<0.01	Fine	SSW	1.9

# Fukushima Daiichi Nuclear Power Plant

2013/8/14  
as of 23:50

周辺監視区域 : supervised outside area  
敷地境界 : site boundary

 周辺監視区域  
 敷地境界



※Reference data indicate the normal fluctuation range of airborne radiation rate.