

Fixed point Monitoring Status by Temporary Monitoring Post at Fukushima Daiichi Nuclear Power Station

Date	Radiation Dose Rate (μ Sv/h) At the Main Buiding	Radiation Dose Rate (μ Sv/h) At the Main Gate	Radiation Dose Rate (μ Sv/h) At the West Gate
2013/11/7 0:00	148	15	5
2013/11/7 0:30	148	15	5
2013/11/7 1:00	149	15	5
2013/11/7 1:30	149	15	5
2013/11/7 2:00	149	15	5
2013/11/7 2:30	149	15	5
2013/11/7 3:00	149	15	5
2013/11/7 3:30	149	15	5
2013/11/7 4:00	149	15	5
2013/11/7 4:30	149	15	5
2013/11/7 5:00	149	15	5
2013/11/7 5:30	149	15	5
2013/11/7 6:00	149	15	5
2013/11/7 6:30	149	15	5
2013/11/7 7:00	149	15	5
2013/11/7 7:30	149	15	5
2013/11/7 8:00	149	15	5
2013/11/7 8:30	149	15	5
2013/11/7 9:00	148	15	5
2013/11/7 9:30	148	15	5
2013/11/7 10:00	148	15	5
2013/11/7 10:30	147	15	5
2013/11/7 11:00	147	15	5
2013/11/7 11:30	147	15	5
2013/11/7 12:00	148	15	5
2013/11/7 12:30	148	15	5
2013/11/7 13:00	147	15	5
2013/11/7 13:30	148	15	5
2013/11/7 14:00	148	15	5
2013/11/7 14:30	147	15	5
2013/11/7 15:00	147	15	5
2013/11/7 15:30	147	15	5
2013/11/7 16:00	146	15	5
2013/11/7 16:30	146	15	5
2013/11/7 17:00	146	15	5
2013/11/7 17:30	145	15	5
2013/11/7 18:00	145	15	5
2013/11/7 18:30	145	15	5
2013/11/7 19:00	145	15	5
2013/11/7 19:30	145	15	5
2013/11/7 20:00	145	15	5
2013/11/7 20:30	145	15	5
2013/11/7 21:00	145	15	5
2013/11/7 21:30	145	15	5
2013/11/7 22:00	145	15	5
2013/11/7 22:30	145	15	5
2013/11/7 23:00	145	15	5
2013/11/7 23:30	146	15	5

Monitoring data by a monitoring car* at Fukushima Daiichi Nuclear Power Station (μ Sv/h)

* The data from monitoring car may deficit as the vehicle may change monitoring point.

*About the direction of the wind and the wind velocity,we are measuring with the weather observation meter of the 10m higher.

*“-”: the wind velocity/“CALM”:the wind direction is below 0.5m/s.



Measuring Point	Measurement Date	γ Ray	Neutron Ray	Weather	Wind Direction	Wind Velocity (m/s)
West Gate	2013/11/7 0:00	3.3	<0.01	Fine	SE	1.7
West Gate	2013/11/7 0:10	3.3	<0.01	Fine	SSE	1.1
West Gate	2013/11/7 0:20	3.3	<0.01	Fine	S	0.6
West Gate	2013/11/7 0:30	3.3	<0.01	Fine	-	CALM
West Gate	2013/11/7 0:40	3.3	<0.01	Fine	WSW	1.3
West Gate	2013/11/7 0:50	3.3	<0.01	Fine	SW	1.8
West Gate	2013/11/7 1:00	3.3	<0.01	Fine	SW	2.5
West Gate	2013/11/7 1:10	3.3	<0.01	Fine	SW	4.1
West Gate	2013/11/7 1:20	3.3	<0.01	Fine	SW	3.8
West Gate	2013/11/7 1:30	3.3	<0.01	Fine	SW	3.5
West Gate	2013/11/7 1:40	3.3	<0.01	Fine	SW	2.9
West Gate	2013/11/7 1:50	3.3	<0.01	Fine	SW	2.6
West Gate	2013/11/7 2:00	3.3	<0.01	Fine	WSW	2.5
West Gate	2013/11/7 2:10	3.4	<0.01	Fine	SW	1.9
West Gate	2013/11/7 2:20	3.3	<0.01	Fine	SW	2.1
West Gate	2013/11/7 2:30	3.3	<0.01	Fine	SSW	1.9
West Gate	2013/11/7 2:40	3.3	<0.01	Fine	SSW	1.8
West Gate	2013/11/7 2:50	3.3	<0.01	Fine	SW	1.6
West Gate	2013/11/7 3:00	3.3	<0.01	Fine	SW	1.5
West Gate	2013/11/7 3:10	3.3	<0.01	Fine	S	1.1
West Gate	2013/11/7 3:20	3.3	<0.01	Fine	S	1.7
West Gate	2013/11/7 3:30	3.4	<0.01	Fine	SSW	2.7
West Gate	2013/11/7 3:40	3.3	<0.01	Fine	SW	3.1
West Gate	2013/11/7 3:50	3.3	<0.01	Fine	SW	3.3
West Gate	2013/11/7 4:00	3.3	<0.01	Fine	WSW	1.9
West Gate	2013/11/7 4:10	3.3	<0.01	Fine	S	0.8
West Gate	2013/11/7 4:20	3.3	<0.01	Fine	S	0.9
West Gate	2013/11/7 4:30	3.3	<0.01	Fine	SSW	1.2
West Gate	2013/11/7 4:40	3.3	<0.01	Fine	S	1.1
West Gate	2013/11/7 4:50	3.4	<0.01	Fine	ESE	1.2
West Gate	2013/11/7 5:00	3.3	<0.01	Fine	SE	1.6
West Gate	2013/11/7 5:10	3.3	<0.01	Fine	SSE	1.3
West Gate	2013/11/7 5:20	3.4	<0.01	Fine	SW	0.8
West Gate	2013/11/7 5:30	3.3	<0.01	Fine	WSW	1.0
West Gate	2013/11/7 5:40	3.4	<0.01	Fine	SW	0.9
West Gate	2013/11/7 5:50	3.3	<0.01	Fine	SW	2.6
West Gate	2013/11/7 6:00	3.3	<0.01	Fine	SW	3.7
West Gate	2013/11/7 6:10	3.3	<0.01	Fine	SW	4.1
West Gate	2013/11/7 6:20	3.3	<0.01	Fine	SW	5.2
West Gate	2013/11/7 6:30	3.3	<0.01	Fine	SW	5.0
West Gate	2013/11/7 6:40	3.4	<0.01	Fine	SW	4.8
West Gate	2013/11/7 6:50	3.3	<0.01	Fine	SSW	5.2
West Gate	2013/11/7 7:00	3.4	<0.01	Fine	SW	6.7
West Gate	2013/11/7 7:10	3.3	<0.01	Fine	SSW	4.7
West Gate	2013/11/7 7:20	3.3	<0.01	Cloudy	SW	3.9
West Gate	2013/11/7 7:30	3.3	<0.01	Cloudy	SSW	4.7
West Gate	2013/11/7 7:40	3.3	<0.01	Cloudy	S	4.7
West Gate	2013/11/7 7:50	3.3	<0.01	Cloudy	S	4.0
West Gate	2013/11/7 8:00	3.3	<0.01	Cloudy	SSW	4.9
West Gate	2013/11/7 8:10	3.3	<0.01	Cloudy	SSW	4.4
West Gate	2013/11/7 8:20	3.3	<0.01	Cloudy	SSW	5.0
West Gate	2013/11/7 8:30	3.3	<0.01	Cloudy	SSW	4.0
West Gate	2013/11/7 8:40	3.3	<0.01	Cloudy	SSW	2.6
West Gate	2013/11/7 8:50	3.3	<0.01	Cloudy	S	0.9
West Gate	2013/11/7 9:00	3.4	<0.01	Cloudy	SE	1.1
West Gate	2013/11/7 9:10	3.3	<0.01	Cloudy	ESE	0.7
West Gate	2013/11/7 9:20	3.3	<0.01	Cloudy	SSE	1.3
West Gate	2013/11/7 9:30	3.3	<0.01	Cloudy	S	2.6
West Gate	2013/11/7 9:40	3.3	<0.01	Rain	SSW	3.0
West Gate	2013/11/7 9:50	3.4	<0.01	Rain	SSW	3.9
West Gate	2013/11/7 10:00	3.3	<0.01	Rain	SSW	4.4
West Gate	2013/11/7 10:10	3.4	<0.01	Rain	SSW	4.3
West Gate	2013/11/7 10:20	3.3	<0.01	Rain	SSW	4.8
West Gate	2013/11/7 10:30	3.3	<0.01	Rain	SSW	4.7
West Gate	2013/11/7 10:40	3.4	<0.01	Rain	SSW	4.1
West Gate	2013/11/7 10:50	3.3	<0.01	Rain	SSW	4.7
West Gate	2013/11/7 11:00	3.3	<0.01	Rain	SSW	5.2
West Gate	2013/11/7 11:10	3.3	<0.01	Rain	SSW	5.6

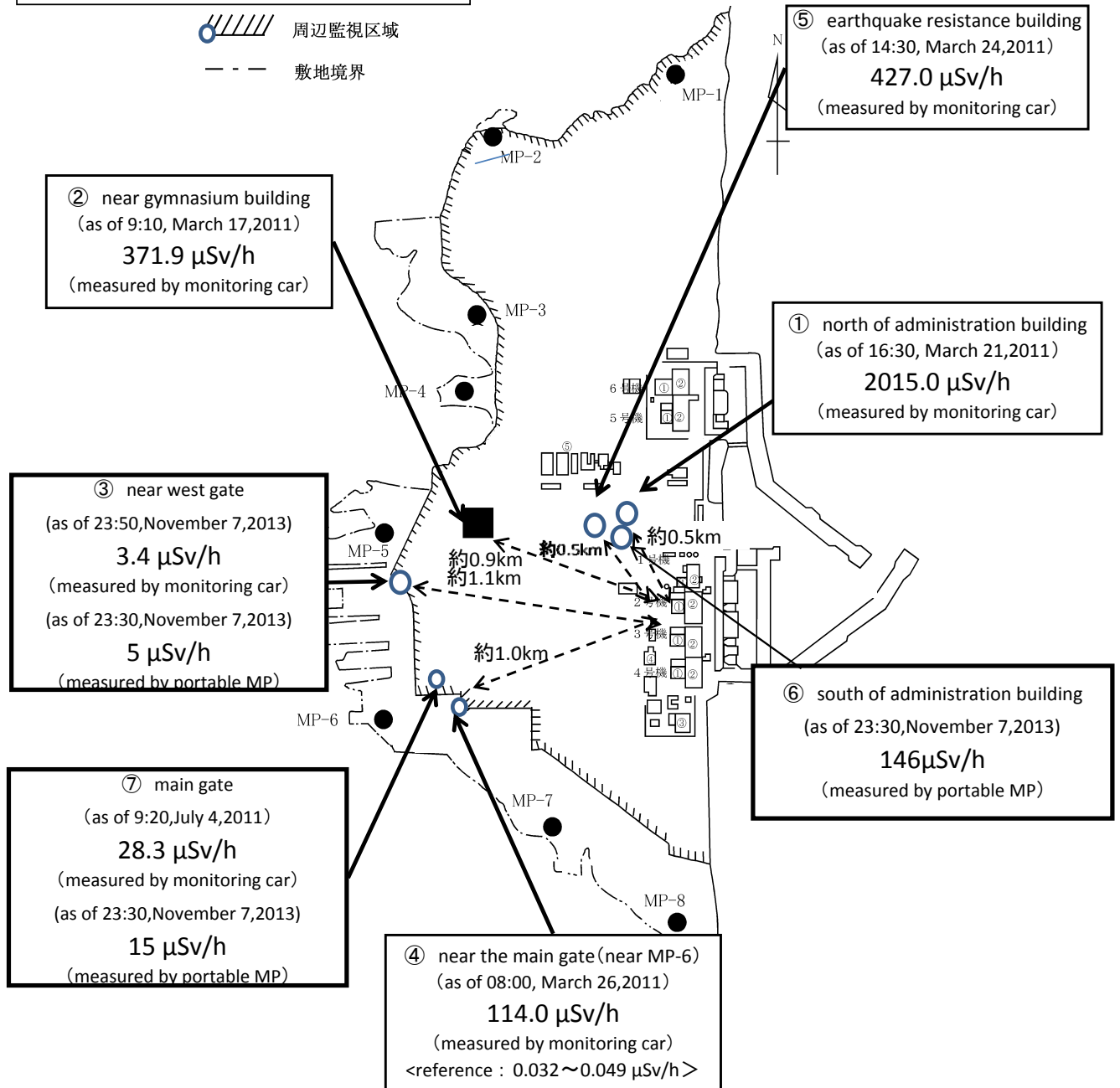
Measuring Point	Measurement Date	γ Ray	Neutron Ray	Weather	Wind Direction	Wind Velocity (m/s)
West Gate	2013/11/7 11:20	3.3	<0.01	Rain	SSW	5.0
West Gate	2013/11/7 11:30	3.3	<0.01	Rain	SSW	5.6
West Gate	2013/11/7 11:40	3.3	<0.01	Rain	SSW	5.9
West Gate	2013/11/7 11:50	3.3	<0.01	Rain	SSW	4.7
West Gate	2013/11/7 12:00	3.3	<0.01	Rain	SSW	4.9
West Gate	2013/11/7 12:10	3.3	<0.01	Rain	SSW	6.0
West Gate	2013/11/7 12:20	3.3	<0.01	Rain	SSW	6.0
West Gate	2013/11/7 12:30	3.4	<0.01	Rain	SSW	5.3
West Gate	2013/11/7 12:40	3.3	<0.01	Rain	S	4.4
West Gate	2013/11/7 12:50	3.3	<0.01	Rain	S	4.1
West Gate	2013/11/7 13:00	3.3	<0.01	Cloudy	SSW	4.3
West Gate	2013/11/7 13:10	3.3	<0.01	Cloudy	SSW	4.8
West Gate	2013/11/7 13:20	3.3	<0.01	Cloudy	SSW	5.4
West Gate	2013/11/7 13:30	3.4	<0.01	Cloudy	SSW	6.2
West Gate	2013/11/7 13:40	3.3	<0.01	Cloudy	SSW	5.3
West Gate	2013/11/7 13:50	3.3	<0.01	Fine	SW	4.9
West Gate	2013/11/7 14:00	3.3	<0.01	Fine	SSW	5.2
West Gate	2013/11/7 14:10	3.3	<0.01	Fine	SSW	6.0
West Gate	2013/11/7 14:20	3.3	<0.01	Fine	SSW	5.6
West Gate	2013/11/7 14:30	3.3	<0.01	Fine	SSW	5.2
West Gate	2013/11/7 14:40	3.3	<0.01	Fine	SSW	4.0
West Gate	2013/11/7 14:50	3.3	<0.01	Cloudy	SSW	4.1
West Gate	2013/11/7 15:00	3.3	<0.01	Cloudy	SSW	4.3
West Gate	2013/11/7 15:10	3.3	<0.01	Cloudy	SSW	4.2
West Gate	2013/11/7 15:20	3.3	<0.01	Cloudy	SSW	2.8
West Gate	2013/11/7 15:30	3.3	<0.01	Cloudy	SW	1.8
West Gate	2013/11/7 15:40	3.4	<0.01	Rain	W	4.1
West Gate	2013/11/7 15:50	3.3	<0.01	Rain	W	6.5
West Gate	2013/11/7 16:00	3.4	<0.01	Rain	NW	3.8
West Gate	2013/11/7 16:10	3.3	<0.01	Rain	NW	3.2
West Gate	2013/11/7 16:20	3.4	<0.01	Rain	NW	3.6
West Gate	2013/11/7 16:30	3.3	<0.01	Cloudy	W	1.3
West Gate	2013/11/7 16:40	3.3	<0.01	Cloudy	NNW	1.7
West Gate	2013/11/7 16:50	3.4	<0.01	Cloudy	W	0.9
West Gate	2013/11/7 17:00	3.3	<0.01	Cloudy	NW	1.4
West Gate	2013/11/7 17:10	3.3	<0.01	Cloudy	-	CALM
West Gate	2013/11/7 17:20	3.4	<0.01	Cloudy	NW	1.1
West Gate	2013/11/7 17:30	3.3	<0.01	Cloudy	W	1.7
West Gate	2013/11/7 17:40	3.3	<0.01	Cloudy	W	2.1
West Gate	2013/11/7 17:50	3.3	<0.01	Cloudy	W	1.6
West Gate	2013/11/7 18:00	3.3	<0.01	Cloudy	W	3.5
West Gate	2013/11/7 18:10	3.3	<0.01	Cloudy	W	3.6
West Gate	2013/11/7 18:20	3.3	<0.01	Cloudy	W	2.8
West Gate	2013/11/7 18:30	3.4	<0.01	Cloudy	W	4.4
West Gate	2013/11/7 18:40	3.3	<0.01	Cloudy	W	6.1
West Gate	2013/11/7 18:50	3.3	<0.01	Cloudy	W	6.5
West Gate	2013/11/7 19:00	3.3	<0.01	Cloudy	W	4.8
West Gate	2013/11/7 19:10	3.3	<0.01	Cloudy	W	2.9
West Gate	2013/11/7 19:20	3.3	<0.01	Cloudy	W	3.5
West Gate	2013/11/7 19:30	3.3	<0.01	Cloudy	W	1.4
West Gate	2013/11/7 19:40	3.4	<0.01	Cloudy	NW	1.1
West Gate	2013/11/7 19:50	3.3	<0.01	Cloudy	-	CALM
West Gate	2013/11/7 20:00	3.3	<0.01	Cloudy	-	CALM
West Gate	2013/11/7 20:10	3.4	<0.01	Cloudy	ENE	1.1
West Gate	2013/11/7 20:20	3.3	<0.01	Cloudy	ESE	2.9
West Gate	2013/11/7 20:30	3.3	<0.01	Cloudy	SW	1.1
West Gate	2013/11/7 20:40	3.3	<0.01	Cloudy	NW	1.7
West Gate	2013/11/7 20:50	3.3	<0.01	Cloudy	WSW	1.8
West Gate	2013/11/7 21:00	3.3	<0.01	Cloudy	WSW	1.1
West Gate	2013/11/7 21:10	3.3	<0.01	Cloudy	WSW	2.3
West Gate	2013/11/7 21:20	3.3	<0.01	Cloudy	W	3.8
West Gate	2013/11/7 21:30	3.3	<0.01	Cloudy	W	2.4
West Gate	2013/11/7 21:40	3.3	<0.01	Cloudy	WSW	2.0
West Gate	2013/11/7 21:50	3.3	<0.01	Cloudy	WSW	1.0
West Gate	2013/11/7 22:00	3.3	<0.01	Cloudy	NNE	1.2
West Gate	2013/11/7 22:10	3.3	<0.01	Cloudy	NW	2.3
West Gate	2013/11/7 22:20	3.3	<0.01	Cloudy	W	1.6
West Gate	2013/11/7 22:30	3.3	<0.01	Cloudy	W	1.7
West Gate	2013/11/7 22:40	3.3	<0.01	Cloudy	W	2.5
West Gate	2013/11/7 22:50	3.4	<0.01	Cloudy	W	3.1
West Gate	2013/11/7 23:00	3.3	<0.01	Cloudy	W	2.5
West Gate	2013/11/7 23:10	3.3	<0.01	Fine	W	2.4
West Gate	2013/11/7 23:20	3.3	<0.01	Fine	W	4.4
West Gate	2013/11/7 23:30	3.4	<0.01	Fine	W	3.4
West Gate	2013/11/7 23:40	3.3	<0.01	Fine	W	3.9
West Gate	2013/11/7 23:50	3.4	<0.01	Fine	W	4.0

Fukushima Daiichi Nuclear Power Plant

2013/11/7
as of 23:50

周辺監視区域 : supervised outside area
敷地境界 : site boundary

 周辺監視区域
 敷地境界



※Reference data indicate the normal fluctuation range of airborne radiation rate.