

Fixed point Monitoring Status by Temporary Monitoring Post at Fukushima Daiichi Nuclear Power Station

Date	Radiation Dose Rate (μ Sv/h) At the Main Buiding	Radiation Dose Rate (μ Sv/h) At the Main Gate	Radiation Dose Rate (μ Sv/h) At the West Gate
2014/1/23 0:00	144	15	5
2014/1/23 0:30	145	15	5
2014/1/23 1:00	145	15	5
2014/1/23 1:30	145	15	5
2014/1/23 2:00	145	15	5
2014/1/23 2:30	145	15	5
2014/1/23 3:00	145	15	5
2014/1/23 3:30	145	15	5
2014/1/23 4:00	146	15	5
2014/1/23 4:30	146	15	5
2014/1/23 5:00	146	15	5
2014/1/23 5:30	146	15	5
2014/1/23 6:00	146	15	5
2014/1/23 6:30	146	15	5
2014/1/23 7:00	146	15	5
2014/1/23 7:30	145	15	5
2014/1/23 8:00	145	15	5
2014/1/23 8:30	146	15	5
2014/1/23 9:00	146	15	5
2014/1/23 9:30	145	15	5
2014/1/23 10:00	146	15	5
2014/1/23 10:30	145	15	5
2014/1/23 11:00	145	15	5
2014/1/23 11:30	145	15	5
2014/1/23 12:00	144	15	5
2014/1/23 12:30	144	15	5
2014/1/23 13:00	144	15	5
2014/1/23 13:30	143	15	5
2014/1/23 14:00	143	15	5
2014/1/23 14:30	142	15	5
2014/1/23 15:00	142	15	5
2014/1/23 15:30	142	15	5
2014/1/23 16:00	142	15	5
2014/1/23 16:30	142	15	5
2014/1/23 17:00	141	15	5
2014/1/23 17:30	141	15	5
2014/1/23 18:00	141	15	5
2014/1/23 18:30	142	15	5
2014/1/23 19:00	142	15	5
2014/1/23 19:30	143	15	5
2014/1/23 20:00	143	15	5
2014/1/23 20:30	144	15	5
2014/1/23 21:00	144	15	5
2014/1/23 21:30	144	15	5
2014/1/23 22:00	144	15	5
2014/1/23 22:30	144	15	5
2014/1/23 23:00	144	15	5
2014/1/23 23:30	145	15	5

Monitoring data by a monitoring car* at Fukushima Daiichi Nuclear Power Station (μ Sv/h)

* The data from monitoring car may deficit as the vehicle may change monitoring point.

*About the direction of the wind and the wind velocity,we are measuring with the weather observation meter of the 10m higher.

*“-”: the wind velocity/“CALM”:the wind direction is below 0.5m/s.



Measuring Point	Measurement Date	γ Ray	Neutron Ray	Weather	Wind Direction	Wind Velocity (m/s)
West Gate	2014/1/23 0:00	3.2	<0.01	Fine	WSW	1.7
West Gate	2014/1/23 0:10	3.2	<0.01	Fine	SW	1.2
West Gate	2014/1/23 0:20	3.2	<0.01	Fine	SW	1.0
West Gate	2014/1/23 0:30	3.2	<0.01	Fine	SW	0.8
West Gate	2014/1/23 0:40	3.2	<0.01	Fine	W	1.0
West Gate	2014/1/23 0:50	3.2	<0.01	Fine	WSW	0.7
West Gate	2014/1/23 1:00	3.2	<0.01	Fine	WSW	1.0
West Gate	2014/1/23 1:10	3.2	<0.01	Fine	W	1.6
West Gate	2014/1/23 1:20	3.2	<0.01	Fine	WNW	1.9
West Gate	2014/1/23 1:30	3.2	<0.01	Fine	W	2.2
West Gate	2014/1/23 1:40	3.2	<0.01	Fine	W	2.7
West Gate	2014/1/23 1:50	3.2	<0.01	Fine	W	2.6
West Gate	2014/1/23 2:00	3.2	<0.01	Fine	W	1.5
West Gate	2014/1/23 2:10	3.2	<0.01	Fine	NW	1.4
West Gate	2014/1/23 2:20	3.2	<0.01	Fine	WNW	1.4
West Gate	2014/1/23 2:30	3.2	<0.01	Fine	WSW	2.4
West Gate	2014/1/23 2:40	3.2	<0.01	Fine	WSW	1.8
West Gate	2014/1/23 2:50	3.2	<0.01	Fine	WNW	1.3
West Gate	2014/1/23 3:00	3.2	<0.01	Fine	WSW	1.9
West Gate	2014/1/23 3:10	3.2	<0.01	Fine	WSW	1.6
West Gate	2014/1/23 3:20	3.2	<0.01	Fine	WSW	2.1
West Gate	2014/1/23 3:30	3.2	<0.01	Fine	W	2.3
West Gate	2014/1/23 3:40	3.2	<0.01	Fine	WSW	1.8
West Gate	2014/1/23 3:50	3.2	<0.01	Fine	WSW	1.8
West Gate	2014/1/23 4:00	3.2	<0.01	Fine	WSW	1.3
West Gate	2014/1/23 4:10	3.2	<0.01	Fine	WSW	1.3
West Gate	2014/1/23 4:20	3.2	<0.01	Fine	W	1.8
West Gate	2014/1/23 4:30	3.2	<0.01	Fine	WNW	1.4
West Gate	2014/1/23 4:40	3.2	<0.01	Fine	WNW	0.8
West Gate	2014/1/23 4:50	3.2	<0.01	Fine	NW	0.8
West Gate	2014/1/23 5:00	3.2	<0.01	Fine	NW	1.2
West Gate	2014/1/23 5:10	3.2	<0.01	Fine	NW	1.4
West Gate	2014/1/23 5:20	3.2	<0.01	Fine	NNW	1.6
West Gate	2014/1/23 5:30	3.2	<0.01	Fine	NNW	1.5
West Gate	2014/1/23 5:40	3.2	<0.01	Cloudy	NNW	2.0
West Gate	2014/1/23 5:50	3.2	<0.01	Cloudy	NNW	1.4
West Gate	2014/1/23 6:00	3.2	<0.01	Cloudy	NNW	1.2
West Gate	2014/1/23 6:10	3.2	<0.01	Cloudy	NW	1.8
West Gate	2014/1/23 6:20	3.2	<0.01	Cloudy	WNW	2.3
West Gate	2014/1/23 6:30	3.2	<0.01	Cloudy	WNW	2.2
West Gate	2014/1/23 6:40	3.2	<0.01	Cloudy	W	1.9
West Gate	2014/1/23 6:50	3.2	<0.01	Cloudy	W	1.5
West Gate	2014/1/23 7:00	3.2	<0.01	Cloudy	WNW	1.5
West Gate	2014/1/23 7:10	3.2	<0.01	Fine	W	2.5
West Gate	2014/1/23 7:20	3.2	<0.01	Fine	WNW	2.5
West Gate	2014/1/23 7:30	3.2	<0.01	Fine	WNW	2.3
West Gate	2014/1/23 7:40	3.2	<0.01	Fine	WSW	1.5
West Gate	2014/1/23 7:50	3.2	<0.01	Fine	SW	0.9
West Gate	2014/1/23 8:00	3.2	<0.01	Fine	WNW	1.0
West Gate	2014/1/23 8:10	3.2	<0.01	Fine	NW	2.4
West Gate	2014/1/23 8:20	3.2	<0.01	Fine	NW	3.5
West Gate	2014/1/23 8:30	3.2	<0.01	Fine	NW	4.1
West Gate	2014/1/23 8:40	3.2	<0.01	Fine	NW	3.6
West Gate	2014/1/23 8:50	3.2	<0.01	Fine	NW	4.9
West Gate	2014/1/23 9:00	3.2	<0.01	Fine	WNW	4.8
West Gate	2014/1/23 9:10	3.2	<0.01	Fine	NW	5.1
West Gate	2014/1/23 9:20	3.2	<0.01	Fine	NW	5.2
West Gate	2014/1/23 9:30	3.2	<0.01	Fine	NW	5.1
West Gate	2014/1/23 9:40	3.2	<0.01	Fine	NW	4.5
West Gate	2014/1/23 9:50	3.2	<0.01	Fine	NW	5.2
West Gate	2014/1/23 10:00	3.2	<0.01	Fine	NW	5.2
West Gate	2014/1/23 10:10	3.2	<0.01	Fine	NW	4.6
West Gate	2014/1/23 10:20	3.2	<0.01	Fine	NNW	6.7
West Gate	2014/1/23 10:30	3.2	<0.01	Fine	NW	5.9
West Gate	2014/1/23 10:40	3.2	<0.01	Fine	NW	6.8
West Gate	2014/1/23 10:50	3.2	<0.01	Fine	NNW	7.6
West Gate	2014/1/23 11:00	3.2	<0.01	Fine	NW	6.1
West Gate	2014/1/23 11:10	3.2	<0.01	Fine	WNW	7.9

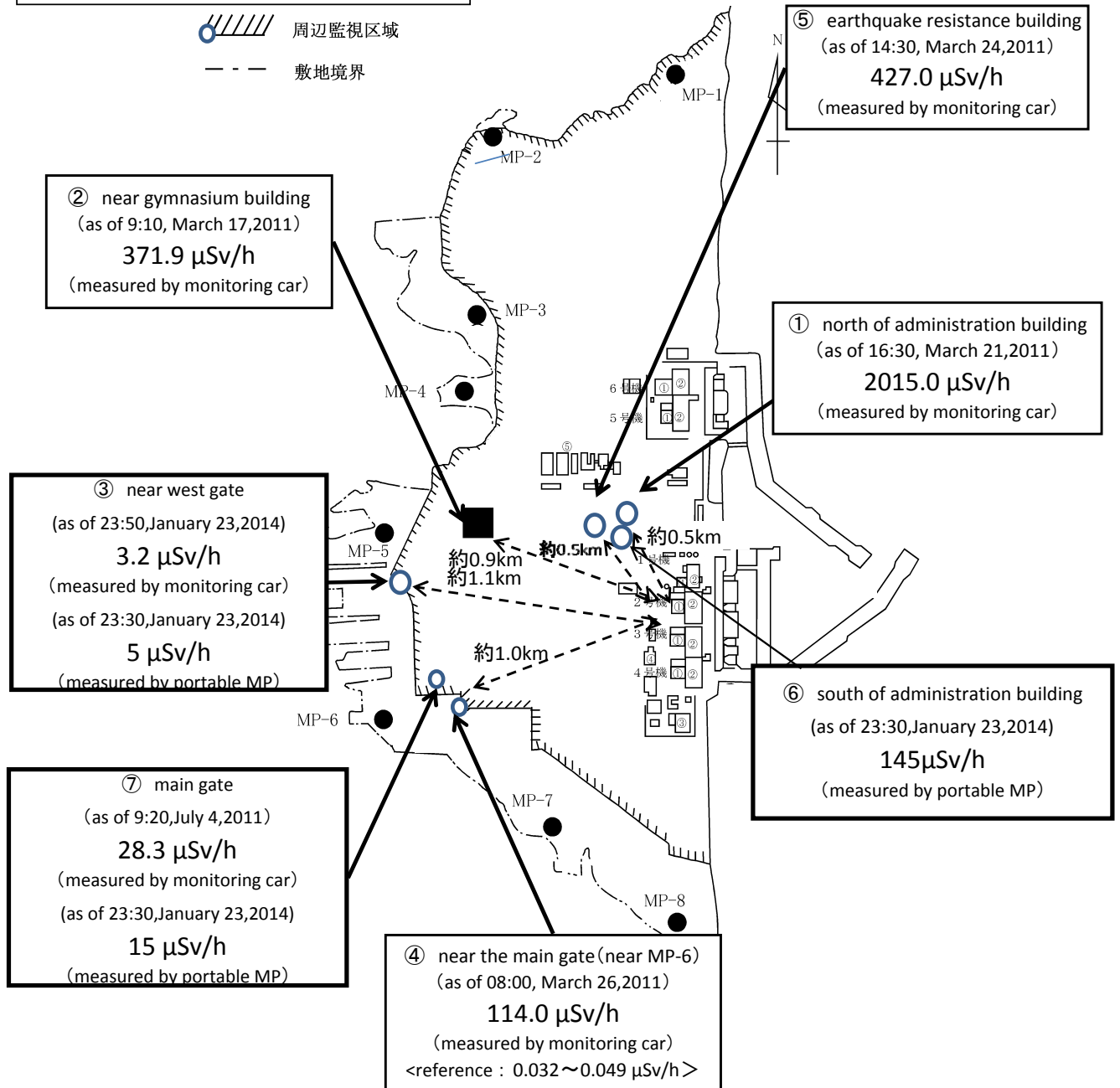
Measuring Point	Measurement Date	γ Ray	Neutron Ray	Weather	Wind Direction	Wind Velocity (m/s)
West Gate	2014/1/23 11:20	3.2	<0.01	Fine	WNW	8.1
West Gate	2014/1/23 11:30	3.2	<0.01	Fine	NW	7.2
West Gate	2014/1/23 11:40	3.2	<0.01	Fine	NW	7.3
West Gate	2014/1/23 11:50	3.2	<0.01	Fine	NW	6.9
West Gate	2014/1/23 12:00	3.2	<0.01	Fine	NW	5.4
West Gate	2014/1/23 12:10	3.2	<0.01	Fine	NW	5.3
West Gate	2014/1/23 12:20	3.2	<0.01	Fine	NW	5.0
West Gate	2014/1/23 12:30	3.1	<0.01	Fine	NW	6.2
West Gate	2014/1/23 12:40	3.2	<0.01	Fine	NW	5.9
West Gate	2014/1/23 12:50	3.2	<0.01	Fine	NW	7.5
West Gate	2014/1/23 13:00	3.2	<0.01	Fine	WNW	7.4
West Gate	2014/1/23 13:10	3.2	<0.01	Fine	WNW	5.5
West Gate	2014/1/23 13:20	3.2	<0.01	Fine	NW	4.3
West Gate	2014/1/23 13:30	3.2	<0.01	Fine	NW	4.2
West Gate	2014/1/23 13:40	3.2	<0.01	Fine	NW	6.5
West Gate	2014/1/23 13:50	3.2	<0.01	Fine	NW	5.6
West Gate	2014/1/23 14:00	3.2	<0.01	Fine	NW	4.1
West Gate	2014/1/23 14:10	3.2	<0.01	Fine	NNW	4.4
West Gate	2014/1/23 14:20	3.2	<0.01	Fine	NW	4.3
West Gate	2014/1/23 14:30	3.2	<0.01	Fine	NW	4.1
West Gate	2014/1/23 14:40	3.2	<0.01	Fine	NW	4.1
West Gate	2014/1/23 14:50	3.2	<0.01	Fine	NW	3.3
West Gate	2014/1/23 15:00	3.2	<0.01	Fine	NW	3.9
West Gate	2014/1/23 15:10	3.2	<0.01	Fine	NW	3.4
West Gate	2014/1/23 15:20	3.2	<0.01	Fine	NW	3.1
West Gate	2014/1/23 15:30	3.2	<0.01	Fine	NNW	4.4
West Gate	2014/1/23 15:40	3.2	<0.01	Fine	NNW	3.6
West Gate	2014/1/23 15:50	3.2	<0.01	Fine	NW	3.4
West Gate	2014/1/23 16:00	3.2	<0.01	Fine	NW	2.1
West Gate	2014/1/23 16:10	3.2	<0.01	Fine	NNW	2.0
West Gate	2014/1/23 16:20	3.2	<0.01	Fine	NW	3.0
West Gate	2014/1/23 16:30	3.2	<0.01	Fine	NW	2.0
West Gate	2014/1/23 16:40	3.2	<0.01	Fine	NNW	2.7
West Gate	2014/1/23 16:50	3.2	<0.01	Fine	NW	2.1
West Gate	2014/1/23 17:00	3.2	<0.01	Fine	NNW	0.9
West Gate	2014/1/23 17:10	3.2	<0.01	Fine	N	1.1
West Gate	2014/1/23 17:20	3.2	<0.01	Fine	NNW	1.8
West Gate	2014/1/23 17:30	3.2	<0.01	Fine	NNW	1.5
West Gate	2014/1/23 17:40	3.2	<0.01	Fine	NW	1.7
West Gate	2014/1/23 17:50	3.2	<0.01	Fine	W	1.7
West Gate	2014/1/23 18:00	3.2	<0.01	Fine	WSW	1.5
West Gate	2014/1/23 18:10	3.2	<0.01	Fine	W	2.0
West Gate	2014/1/23 18:20	3.2	<0.01	Fine	W	1.0
West Gate	2014/1/23 18:30	3.2	<0.01	Fine	WNW	2.3
West Gate	2014/1/23 18:40	3.2	<0.01	Fine	WNW	1.9
West Gate	2014/1/23 18:50	3.2	<0.01	Fine	WNW	2.2
West Gate	2014/1/23 19:00	3.2	<0.01	Fine	NW	2.0
West Gate	2014/1/23 19:10	3.1	<0.01	Fine	WNW	2.8
West Gate	2014/1/23 19:20	3.2	<0.01	Fine	W	2.4
West Gate	2014/1/23 19:30	3.2	<0.01	Fine	WNW	2.6
West Gate	2014/1/23 19:40	3.2	<0.01	Fine	W	2.0
West Gate	2014/1/23 19:50	3.2	<0.01	Fine	WNW	2.8
West Gate	2014/1/23 20:00	3.2	<0.01	Fine	W	2.3
West Gate	2014/1/23 20:10	3.2	<0.01	Fine	WNW	2.6
West Gate	2014/1/23 20:20	3.2	<0.01	Fine	WNW	2.5
West Gate	2014/1/23 20:30	3.2	<0.01	Fine	WNW	2.5
West Gate	2014/1/23 20:40	3.2	<0.01	Fine	WNW	3.1
West Gate	2014/1/23 20:50	3.2	<0.01	Fine	WNW	2.6
West Gate	2014/1/23 21:00	3.2	<0.01	Fine	WNW	2.5
West Gate	2014/1/23 21:10	3.2	<0.01	Fine	NW	2.6
West Gate	2014/1/23 21:20	3.2	<0.01	Fine	NNW	2.4
West Gate	2014/1/23 21:30	3.2	<0.01	Fine	NNW	1.9
West Gate	2014/1/23 21:40	3.2	<0.01	Fine	NNW	1.7
West Gate	2014/1/23 21:50	3.2	<0.01	Fine	NNW	1.9
West Gate	2014/1/23 22:00	3.2	<0.01	Fine	NW	2.4
West Gate	2014/1/23 22:10	3.2	<0.01	Fine	NNW	2.0
West Gate	2014/1/23 22:20	3.2	<0.01	Fine	NW	1.5
West Gate	2014/1/23 22:30	3.2	<0.01	Fine	WNW	1.6
West Gate	2014/1/23 22:40	3.2	<0.01	Fine	WNW	1.7
West Gate	2014/1/23 22:50	3.2	<0.01	Fine	W	1.6
West Gate	2014/1/23 23:00	3.2	<0.01	Fine	NW	1.5
West Gate	2014/1/23 23:10	3.2	<0.01	Fine	NW	1.4
West Gate	2014/1/23 23:20	3.2	<0.01	Fine	WNW	1.8
West Gate	2014/1/23 23:30	3.2	<0.01	Fine	W	1.5
West Gate	2014/1/23 23:40	3.2	<0.01	Fine	WNW	1.8
West Gate	2014/1/23 23:50	3.2	<0.01	Fine	W	1.5

Fukushima Daiichi Nuclear Power Plant

2014/1/23
as of 23:50

周辺監視区域 : supervised outside area
敷地境界 : site boundary

 周辺監視区域
 敷地境界



※Reference data indicate the normal fluctuation range of airborne radiation rate.