

Fixed point Monitoring Status by Temporary Monitoring Post at Fukushima Daiichi Nuclear Power Station

Date	Radiation Dose Rate ( $\mu$ Sv/h) At the Main Buiding	Radiation Dose Rate ( $\mu$ Sv/h) At the Main Gate	Radiation Dose Rate ( $\mu$ Sv/h) At the West Gate
2014/5/25 0:00	120	13	4
2014/5/25 0:30	120	13	4
2014/5/25 1:00	120	13	4
2014/5/25 1:30	120	13	4
2014/5/25 2:00	120	13	4
2014/5/25 2:30	120	13	4
2014/5/25 3:00	120	13	4
2014/5/25 3:30	120	12	4
2014/5/25 4:00	120	12	4
2014/5/25 4:30	120	12	4
2014/5/25 5:00	120	12	4
2014/5/25 5:30	121	12	4
2014/5/25 6:00	121	13	4
2014/5/25 6:30	121	13	4
2014/5/25 7:00	121	13	4
2014/5/25 7:30	121	13	4
2014/5/25 8:00	121	13	4
2014/5/25 8:30	122	13	4
2014/5/25 9:00	122	13	4
2014/5/25 9:30	122	13	4
2014/5/25 10:00	122	13	4
2014/5/25 10:30	122	13	4
2014/5/25 11:00	122	13	4
2014/5/25 11:30	121	13	4
2014/5/25 12:00	121	13	4
2014/5/25 12:30	120	13	4
2014/5/25 13:00	120	13	4
2014/5/25 13:30	120	13	4
2014/5/25 14:00	120	13	4
2014/5/25 14:30	120	13	4
2014/5/25 15:00	120	13	4
2014/5/25 15:30	120	13	4
2014/5/25 16:00	119	13	4
2014/5/25 16:30	119	13	4
2014/5/25 17:00	119	13	4
2014/5/25 17:30	119	13	4
2014/5/25 18:00	118	13	4
2014/5/25 18:30	118	13	4
2014/5/25 19:00	118	13	4
2014/5/25 19:30	118	13	4
2014/5/25 20:00	118	13	4
2014/5/25 20:30	118	13	4
2014/5/25 21:00	117	12	4
2014/5/25 21:30	117	12	4
2014/5/25 22:00	117	12	4
2014/5/25 22:30	118	12	4
2014/5/25 23:00	118	12	4
2014/5/25 23:30	119	12	4

**Monitoring data by a monitoring car\* at Fukushima Daiichi Nuclear Power Station ( $\mu$  Sv/h)**

\* The data from monitoring car may deficit as the vehicle may change monitoring point.

\*About the direction of the wind and the wind velocity,we are measuring with the weather observation meter of the 10m higher.

\*“-”: the wind velocity/“CALM”:the wind direction is below 0.5m/s.



Measuring Point	Measurement Date	$\gamma$ Ray	Neutron Ray	Weather	Wind Direction	Wind Velocity (m/s)
West Gate	2014/5/25 0:00	2.7	<0.01	Fine	SSE	2.2
West Gate	2014/5/25 0:10	2.7	<0.01	Fine	SSE	2.5
West Gate	2014/5/25 0:20	2.7	<0.01	Fine	SSW	2.3
West Gate	2014/5/25 0:30	2.7	<0.01	Fine	SSW	1.7
West Gate	2014/5/25 0:40	2.6	<0.01	Fine	S	2.0
West Gate	2014/5/25 0:50	2.7	<0.01	Fine	SSW	1.9
West Gate	2014/5/25 1:00	2.6	<0.01	Fine	SSW	2.1
West Gate	2014/5/25 1:10	2.7	<0.01	Fine	SSW	1.3
West Gate	2014/5/25 1:20	2.7	<0.01	Fine	SSE	1.7
West Gate	2014/5/25 1:30	2.7	<0.01	Fine	S	1.6
West Gate	2014/5/25 1:40	2.7	<0.01	Fine	S	1.0
West Gate	2014/5/25 1:50	2.7	<0.01	Fine	SE	0.9
West Gate	2014/5/25 2:00	2.7	<0.01	Fine	E	0.7
West Gate	2014/5/25 2:10	2.7	<0.01	Fine	E	1.5
West Gate	2014/5/25 2:20	2.7	<0.01	Fine	SE	2.1
West Gate	2014/5/25 2:30	2.7	<0.01	Fine	SE	0.8
West Gate	2014/5/25 2:40	2.7	<0.01	Fine	SE	1.6
West Gate	2014/5/25 2:50	2.7	<0.01	Fine	ESE	1.2
West Gate	2014/5/25 3:00	2.7	<0.01	Fine	SE	1.1
West Gate	2014/5/25 3:10	2.7	<0.01	Fine	SE	0.9
West Gate	2014/5/25 3:20	2.7	<0.01	Fine	S	0.8
West Gate	2014/5/25 3:30	2.7	<0.01	Fine	S	0.5
West Gate	2014/5/25 3:40	2.7	<0.01	Fine	-	CALM
West Gate	2014/5/25 3:50	2.7	<0.01	Fine	E	0.8
West Gate	2014/5/25 4:00	2.7	<0.01	Fine	SE	0.6
West Gate	2014/5/25 4:10	2.7	<0.01	Cloudy	ENE	0.8
West Gate	2014/5/25 4:20	2.7	<0.01	Cloudy	ENE	0.8
West Gate	2014/5/25 4:30	2.7	<0.01	Cloudy	E	0.8
West Gate	2014/5/25 4:40	2.7	<0.01	Cloudy	SE	0.9
West Gate	2014/5/25 4:50	2.7	<0.01	Cloudy	-	CALM
West Gate	2014/5/25 5:00	2.7	<0.01	Cloudy	-	CALM
West Gate	2014/5/25 5:10	2.7	<0.01	Cloudy	WNW	0.6
West Gate	2014/5/25 5:20	2.7	<0.01	Cloudy	-	CALM
West Gate	2014/5/25 5:30	2.7	<0.01	Cloudy	W	0.6
West Gate	2014/5/25 5:40	2.7	<0.01	Cloudy	WNW	1.5
West Gate	2014/5/25 5:50	2.7	<0.01	Cloudy	WNW	0.9
West Gate	2014/5/25 6:00	2.7	<0.01	Cloudy	S	0.5
West Gate	2014/5/25 6:10	2.7	<0.01	Cloudy	S	0.9
West Gate	2014/5/25 6:20	2.6	<0.01	Cloudy	-	CALM
West Gate	2014/5/25 6:30	2.7	<0.01	Cloudy	-	CALM
West Gate	2014/5/25 6:40	2.7	<0.01	Cloudy	-	CALM
West Gate	2014/5/25 6:50	2.7	<0.01	Cloudy	-	CALM
West Gate	2014/5/25 7:00	2.7	<0.01	Cloudy	-	CALM
West Gate	2014/5/25 7:10	2.7	<0.01	Cloudy	NE	1.3
West Gate	2014/5/25 7:20	2.7	<0.01	Cloudy	N	0.7
West Gate	2014/5/25 7:30	2.7	<0.01	Cloudy	S	0.9
West Gate	2014/5/25 7:40	2.7	<0.01	Cloudy	SSW	1.0
West Gate	2014/5/25 7:50	2.7	<0.01	Cloudy	WSW	2.1
West Gate	2014/5/25 8:00	2.7	<0.01	Cloudy	W	2.1
West Gate	2014/5/25 8:10	2.7	<0.01	Cloudy	WNW	1.8
West Gate	2014/5/25 8:20	2.7	<0.01	Cloudy	WNW	2.6
West Gate	2014/5/25 8:30	2.7	<0.01	Cloudy	W	3.3
West Gate	2014/5/25 8:40	2.7	<0.01	Cloudy	W	4.0
West Gate	2014/5/25 8:50	2.7	<0.01	Cloudy	WNW	4.5
West Gate	2014/5/25 9:00	2.7	<0.01	Fine	WNW	4.3
West Gate	2014/5/25 9:10	2.7	<0.01	Fine	W	3.1
West Gate	2014/5/25 9:20	2.7	<0.01	Fine	WNW	3.5
West Gate	2014/5/25 9:30	2.7	<0.01	Fine	W	3.7
West Gate	2014/5/25 9:40	2.7	<0.01	Fine	WNW	3.7
West Gate	2014/5/25 9:50	2.7	<0.01	Fine	WNW	4.0
West Gate	2014/5/25 10:00	2.7	<0.01	Fine	W	3.1
West Gate	2014/5/25 10:10	2.7	<0.01	Fine	W	3.5
West Gate	2014/5/25 10:20	2.7	<0.01	Fine	W	4.0
West Gate	2014/5/25 10:30	2.7	<0.01	Fine	W	4.4
West Gate	2014/5/25 10:40	2.7	<0.01	Fine	W	4.1
West Gate	2014/5/25 10:50	2.7	<0.01	Fine	W	5.5
West Gate	2014/5/25 11:00	2.7	<0.01	Fine	W	4.9
West Gate	2014/5/25 11:10	2.7	<0.01	Fine	W	5.0

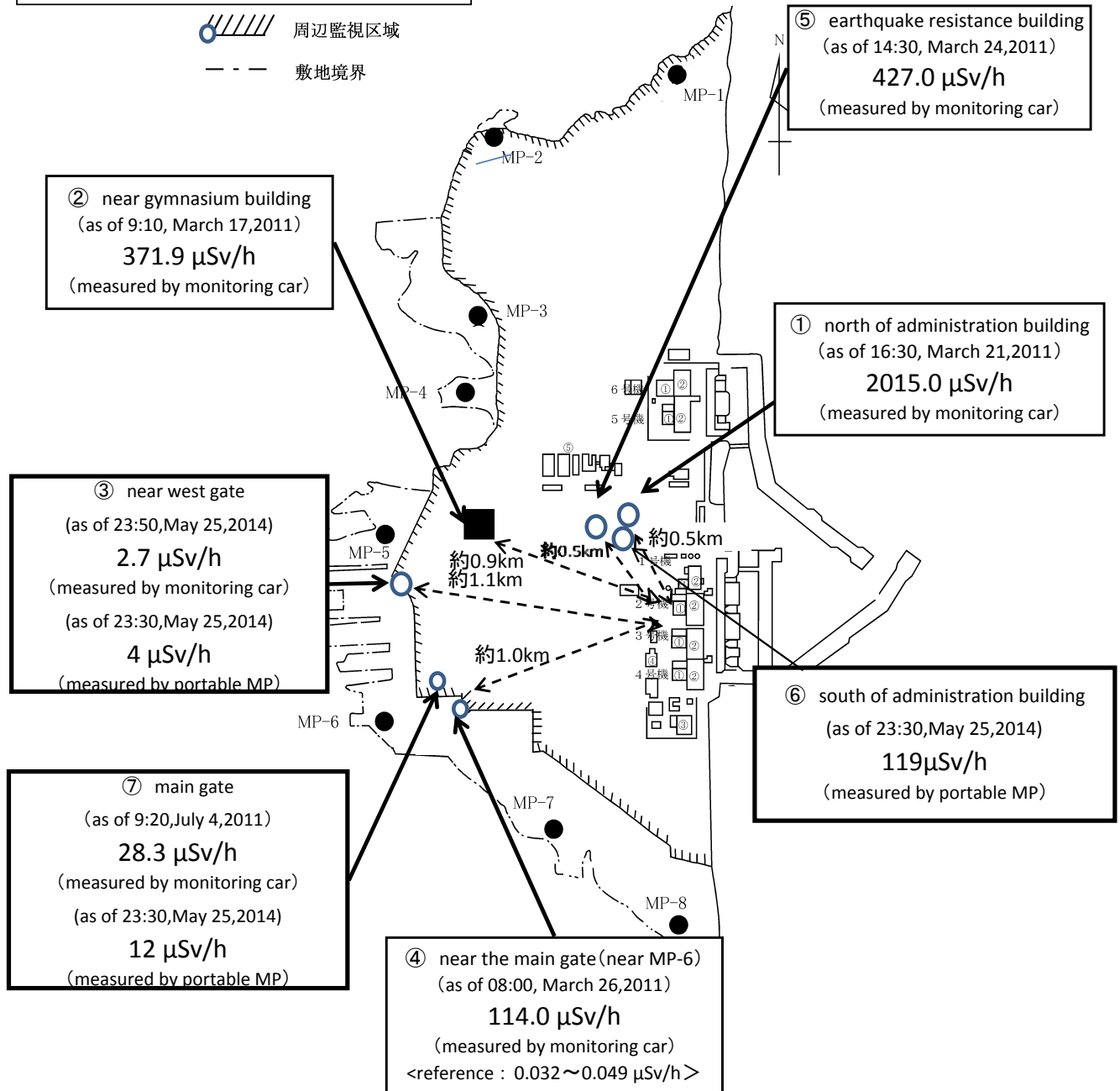
Measuring Point	Measurement Date	$\gamma$ Ray	Neutron Ray	Weather	Wind Direction	Wind Velocity (m/s)
West Gate	2014/5/25 11:20	2.7	<0.01	Fine	W	5.3
West Gate	2014/5/25 11:30	2.7	<0.01	Fine	W	5.5
West Gate	2014/5/25 11:40	2.7	<0.01	Fine	W	5.7
West Gate	2014/5/25 11:50	2.7	<0.01	Fine	W	4.7
West Gate	2014/5/25 12:00	2.7	<0.01	Fine	WNW	3.6
West Gate	2014/5/25 12:10	2.7	<0.01	Cloudy	W	3.5
West Gate	2014/5/25 12:20	2.7	<0.01	Cloudy	W	3.5
West Gate	2014/5/25 12:30	2.7	<0.01	Cloudy	W	3.5
West Gate	2014/5/25 12:40	2.7	<0.01	Cloudy	WNW	3.7
West Gate	2014/5/25 12:50	2.7	<0.01	Cloudy	WNW	2.8
West Gate	2014/5/25 13:00	2.7	<0.01	Cloudy	NW	2.8
West Gate	2014/5/25 13:10	2.7	<0.01	Cloudy	WNW	4.5
West Gate	2014/5/25 13:20	2.7	<0.01	Cloudy	WNW	3.9
West Gate	2014/5/25 13:30	2.7	<0.01	Cloudy	W	3.8
West Gate	2014/5/25 13:40	2.7	<0.01	Cloudy	W	4.5
West Gate	2014/5/25 13:50	2.7	<0.01	Cloudy	WNW	5.0
West Gate	2014/5/25 14:00	2.7	<0.01	Cloudy	WNW	4.8
West Gate	2014/5/25 14:10	2.7	<0.01	Cloudy	WNW	3.4
West Gate	2014/5/25 14:20	2.7	<0.01	Cloudy	WNW	3.3
West Gate	2014/5/25 14:30	2.7	<0.01	Cloudy	WNW	2.8
West Gate	2014/5/25 14:40	2.7	<0.01	Cloudy	WNW	2.7
West Gate	2014/5/25 14:50	2.7	<0.01	Cloudy	WNW	2.8
West Gate	2014/5/25 15:00	2.7	<0.01	Cloudy	WNW	2.8
West Gate	2014/5/25 15:10	2.7	<0.01	Cloudy	NW	2.8
West Gate	2014/5/25 15:20	2.7	<0.01	Cloudy	NW	1.9
West Gate	2014/5/25 15:30	2.7	<0.01	Cloudy	NW	3.1
West Gate	2014/5/25 15:40	2.7	<0.01	Cloudy	NW	2.3
West Gate	2014/5/25 15:50	2.7	<0.01	Cloudy	NE	1.6
West Gate	2014/5/25 16:00	2.7	<0.01	Cloudy	NE	1.5
West Gate	2014/5/25 16:10	2.7	<0.01	Rain	-	CALM
West Gate	2014/5/25 16:20	2.7	<0.01	Cloudy	ENE	1.3
West Gate	2014/5/25 16:30	2.7	<0.01	Cloudy	E	1.6
West Gate	2014/5/25 16:40	2.7	<0.01	Cloudy	NE	2.0
West Gate	2014/5/25 16:50	2.7	<0.01	Cloudy	NE	1.6
West Gate	2014/5/25 17:00	2.7	<0.01	Cloudy	S	1.0
West Gate	2014/5/25 17:10	2.6	<0.01	Cloudy	WNW	1.1
West Gate	2014/5/25 17:20	2.7	<0.01	Cloudy	N	0.9
West Gate	2014/5/25 17:30	2.7	<0.01	Cloudy	N	2.5
West Gate	2014/5/25 17:40	2.7	<0.01	Cloudy	N	2.8
West Gate	2014/5/25 17:50	2.7	<0.01	Cloudy	N	1.8
West Gate	2014/5/25 18:00	2.7	<0.01	Cloudy	N	1.9
West Gate	2014/5/25 18:10	2.7	<0.01	Cloudy	NNW	2.1
West Gate	2014/5/25 18:20	2.7	<0.01	Cloudy	NW	1.1
West Gate	2014/5/25 18:30	2.7	<0.01	Cloudy	NW	1.1
West Gate	2014/5/25 18:40	2.7	<0.01	Cloudy	NNW	1.7
West Gate	2014/5/25 18:50	2.7	<0.01	Cloudy	N	0.8
West Gate	2014/5/25 19:00	2.7	<0.01	Cloudy	NW	1.4
West Gate	2014/5/25 19:10	2.7	<0.01	Cloudy	WNW	1.9
West Gate	2014/5/25 19:20	2.7	<0.01	Cloudy	WNW	1.2
West Gate	2014/5/25 19:30	2.7	<0.01	Cloudy	NNW	1.2
West Gate	2014/5/25 19:40	2.7	<0.01	Cloudy	NNW	1.8
West Gate	2014/5/25 19:50	2.7	<0.01	Cloudy	NW	1.9
West Gate	2014/5/25 20:00	2.7	<0.01	Cloudy	W	1.1
West Gate	2014/5/25 20:10	2.7	<0.01	Cloudy	W	0.7
West Gate	2014/5/25 20:20	2.7	<0.01	Cloudy	-	CALM
West Gate	2014/5/25 20:30	2.7	<0.01	Cloudy	WSW	0.6
West Gate	2014/5/25 20:40	2.7	<0.01	Cloudy	WNW	1.1
West Gate	2014/5/25 20:50	2.7	<0.01	Cloudy	NW	1.8
West Gate	2014/5/25 21:00	2.7	<0.01	Cloudy	NW	1.5
West Gate	2014/5/25 21:10	2.7	<0.01	Cloudy	WNW	1.6
West Gate	2014/5/25 21:20	2.7	<0.01	Cloudy	WNW	1.5
West Gate	2014/5/25 21:30	2.7	<0.01	Cloudy	WNW	0.9
West Gate	2014/5/25 21:40	2.7	<0.01	Cloudy	WNW	0.7
West Gate	2014/5/25 21:50	2.7	<0.01	Cloudy	-	CALM
West Gate	2014/5/25 22:00	2.7	<0.01	Cloudy	-	CALM
West Gate	2014/5/25 22:10	2.7	<0.01	Cloudy	-	CALM
West Gate	2014/5/25 22:20	2.7	<0.01	Cloudy	-	CALM
West Gate	2014/5/25 22:30	2.7	<0.01	Cloudy	W	1.0
West Gate	2014/5/25 22:40	2.7	<0.01	Cloudy	WNW	1.0
West Gate	2014/5/25 22:50	2.7	<0.01	Cloudy	W	0.7
West Gate	2014/5/25 23:00	2.7	<0.01	Cloudy	WNW	0.9
West Gate	2014/5/25 23:10	2.7	<0.01	Cloudy	WNW	1.0
West Gate	2014/5/25 23:20	2.7	<0.01	Cloudy	WNW	1.0
West Gate	2014/5/25 23:30	2.7	<0.01	Cloudy	WNW	0.8
West Gate	2014/5/25 23:40	2.7	<0.01	Cloudy	WNW	1.5
West Gate	2014/5/25 23:50	2.7	<0.01	Cloudy	WNW	1.3

# Fukushima Daiichi Nuclear Power Plant

2014/5/25  
as of 23:50

周辺監視区域 : supervised outside area  
敷地境界 : site boundary

 周辺監視区域  
 敷地境界



※Reference data indicate the normal fluctuation range of airborne radiation rate.