

Fixed point Monitoring Status by Temporary Monitoring Post at Fukushima Daiichi Nuclear Power Station

Date	Radiation Dose Rate (μ Sv/h) At the Main Buiding	Radiation Dose Rate (μ Sv/h) At the Main Gate	Radiation Dose Rate (μ Sv/h) At the West Gate
2014/8/11 0:00	109	4	4
2014/8/11 0:30	109	4	4
2014/8/11 1:00	109	4	3
2014/8/11 1:30	109	4	3
2014/8/11 2:00	109	4	3
2014/8/11 2:30	108	4	3
2014/8/11 3:00	108	4	3
2014/8/11 3:30	109	4	3
2014/8/11 4:00	109	4	3
2014/8/11 4:30	109	4	3
2014/8/11 5:00	109	4	3
2014/8/11 5:30	109	4	3
2014/8/11 6:00	109	4	3
2014/8/11 6:30	109	4	3
2014/8/11 7:00	109	4	3
2014/8/11 7:30	109	4	3
2014/8/11 8:00	109	4	3
2014/8/11 8:30	109	4	3
2014/8/11 9:00	109	4	3
2014/8/11 9:30	109	4	3
2014/8/11 10:00	109	4	3
2014/8/11 10:30	109	4	3
2014/8/11 11:00	109	4	3
2014/8/11 11:30	109	4	3
2014/8/11 12:00	109	4	3
2014/8/11 12:30	110	4	3
2014/8/11 13:00	110	4	4
2014/8/11 13:30	110	4	4
2014/8/11 14:00	110	4	3
2014/8/11 14:30	110	4	3
2014/8/11 15:00	110	4	3
2014/8/11 15:30	110	4	3
2014/8/11 16:00	110	4	3
2014/8/11 16:30	110	4	3
2014/8/11 17:00	110	4	3
2014/8/11 17:30	109	4	3
2014/8/11 18:00	109	4	4
2014/8/11 18:30	109	4	3
2014/8/11 19:00	109	4	3
2014/8/11 19:30	109	4	4
2014/8/11 20:00	109	4	3
2014/8/11 20:30	109	4	3
2014/8/11 21:00	109	4	3
2014/8/11 21:30	109	4	3
2014/8/11 22:00	109	4	3
2014/8/11 22:30	109	4	4
2014/8/11 23:00	109	4	3
2014/8/11 23:30	109	4	3

Monitoring data by a monitoring car* at Fukushima Daiichi Nuclear Power Station (μ Sv/h)

* The data from monitoring car may deficit as the vehicle may change monitoring point.

*About the direction of the wind and the wind velocity,we are measuring with the weather observation meter of the 10m higher.

*"-": the wind velocity/"CALM":the wind direction is below 0.5m/s.



Measuring Point	Measurement Date	γ Ray	Neutron Ray	Weather	Wind Direction	Wind Velocity (m/s)
West Gate	2014/8/11 0:00	2.4	<0.01	Cloudy	S	4.1
West Gate	2014/8/11 0:10	2.4	<0.01	Cloudy	S	6.7
West Gate	2014/8/11 0:20	2.4	<0.01	Cloudy	S	6.8
West Gate	2014/8/11 0:30	2.4	<0.01	Cloudy	S	6.0
West Gate	2014/8/11 0:40	2.4	<0.01	Cloudy	S	4.2
West Gate	2014/8/11 0:50	2.4	<0.01	Cloudy	S	5.3
West Gate	2014/8/11 1:00	2.4	<0.01	Cloudy	S	6.3
West Gate	2014/8/11 1:10	2.4	<0.01	Cloudy	SSE	6.1
West Gate	2014/8/11 1:20	2.5	<0.01	Cloudy	S	5.9
West Gate	2014/8/11 1:30	2.5	<0.01	Cloudy	S	5.5
West Gate	2014/8/11 1:40	2.4	<0.01	Cloudy	S	5.3
West Gate	2014/8/11 1:50	2.4	<0.01	Cloudy	S	5.7
West Gate	2014/8/11 2:00	2.4	<0.01	Cloudy	S	5.8
West Gate	2014/8/11 2:10	2.4	<0.01	Cloudy	S	5.8
West Gate	2014/8/11 2:20	2.4	<0.01	Cloudy	S	6.5
West Gate	2014/8/11 2:30	2.4	<0.01	Cloudy	S	6.2
West Gate	2014/8/11 2:40	2.4	<0.01	Rain	S	6.0
West Gate	2014/8/11 2:50	2.5	<0.01	Rain	S	5.8
West Gate	2014/8/11 3:00	2.4	<0.01	Cloudy	S	5.5
West Gate	2014/8/11 3:10	2.4	<0.01	Cloudy	S	6.1
West Gate	2014/8/11 3:20	2.4	<0.01	Cloudy	S	5.4
West Gate	2014/8/11 3:30	2.4	<0.01	Cloudy	S	5.8
West Gate	2014/8/11 3:40	2.4	<0.01	Cloudy	S	6.0
West Gate	2014/8/11 3:50	2.4	<0.01	Cloudy	S	5.4
West Gate	2014/8/11 4:00	2.4	<0.01	Cloudy	S	5.4
West Gate	2014/8/11 4:10	2.5	<0.01	Cloudy	S	4.9
West Gate	2014/8/11 4:20	2.4	<0.01	Cloudy	SSE	4.9
West Gate	2014/8/11 4:30	2.4	<0.01	Cloudy	SSE	5.7
West Gate	2014/8/11 4:40	2.4	<0.01	Cloudy	SSE	5.6
West Gate	2014/8/11 4:50	2.5	<0.01	Rain	SSE	5.5
West Gate	2014/8/11 5:00	2.4	<0.01	Rain	S	6.0
West Gate	2014/8/11 5:10	2.4	<0.01	Cloudy	S	6.1
West Gate	2014/8/11 5:20	2.5	<0.01	Cloudy	S	5.7
West Gate	2014/8/11 5:30	2.4	<0.01	Cloudy	S	5.3
West Gate	2014/8/11 5:40	2.4	<0.01	Cloudy	S	5.9
West Gate	2014/8/11 5:50	2.4	<0.01	Cloudy	S	5.4
West Gate	2014/8/11 6:00	2.4	<0.01	Cloudy	S	4.9
West Gate	2014/8/11 6:10	2.5	<0.01	Cloudy	S	5.1
West Gate	2014/8/11 6:20	2.4	<0.01	Cloudy	S	5.2
West Gate	2014/8/11 6:30	2.4	<0.01	Cloudy	S	4.9
West Gate	2014/8/11 6:40	2.4	<0.01	Cloudy	S	4.9
West Gate	2014/8/11 6:50	2.4	<0.01	Cloudy	S	5.0
West Gate	2014/8/11 7:00	2.4	<0.01	Cloudy	S	5.6
West Gate	2014/8/11 7:10	2.4	<0.01	Cloudy	S	6.5
West Gate	2014/8/11 7:20	2.5	<0.01	Cloudy	S	6.3
West Gate	2014/8/11 7:30	2.4	<0.01	Cloudy	SSW	6.7
West Gate	2014/8/11 7:40	2.4	<0.01	Cloudy	SSW	7.0
West Gate	2014/8/11 7:50	2.5	<0.01	Cloudy	SSW	7.3
West Gate	2014/8/11 8:00	2.4	<0.01	Cloudy	SSW	7.1
West Gate	2014/8/11 8:10	2.4	<0.01	Cloudy	SSW	7.3
West Gate	2014/8/11 8:20	2.4	<0.01	Cloudy	SSW	7.3
West Gate	2014/8/11 8:30	2.4	<0.01	Cloudy	SSW	7.4
West Gate	2014/8/11 8:40	2.5	<0.01	Cloudy	SSW	7.7
West Gate	2014/8/11 8:50	2.5	<0.01	Cloudy	SSW	8.8
West Gate	2014/8/11 9:00	2.5	<0.01	Cloudy	S	8.0
West Gate	2014/8/11 9:10	2.4	<0.01	Cloudy	S	7.1
West Gate	2014/8/11 9:20	2.4	<0.01	Cloudy	S	7.1
West Gate	2014/8/11 9:30	2.5	<0.01	Cloudy	S	6.0
West Gate	2014/8/11 9:40	2.4	<0.01	Cloudy	S	6.1
West Gate	2014/8/11 9:50	2.4	<0.01	Cloudy	S	5.9
West Gate	2014/8/11 10:00	2.5	<0.01	Cloudy	S	5.2
West Gate	2014/8/11 10:10	2.4	<0.01	Cloudy	S	4.6
West Gate	2014/8/11 10:20	2.4	<0.01	Cloudy	S	4.5
West Gate	2014/8/11 10:30	2.4	<0.01	Cloudy	S	4.2
West Gate	2014/8/11 10:40	2.5	<0.01	Cloudy	S	4.1
West Gate	2014/8/11 10:50	2.5	<0.01	Cloudy	S	4.2
West Gate	2014/8/11 11:00	2.4	<0.01	Cloudy	S	5.6
West Gate	2014/8/11 11:10	2.5	<0.01	Cloudy	S	5.9

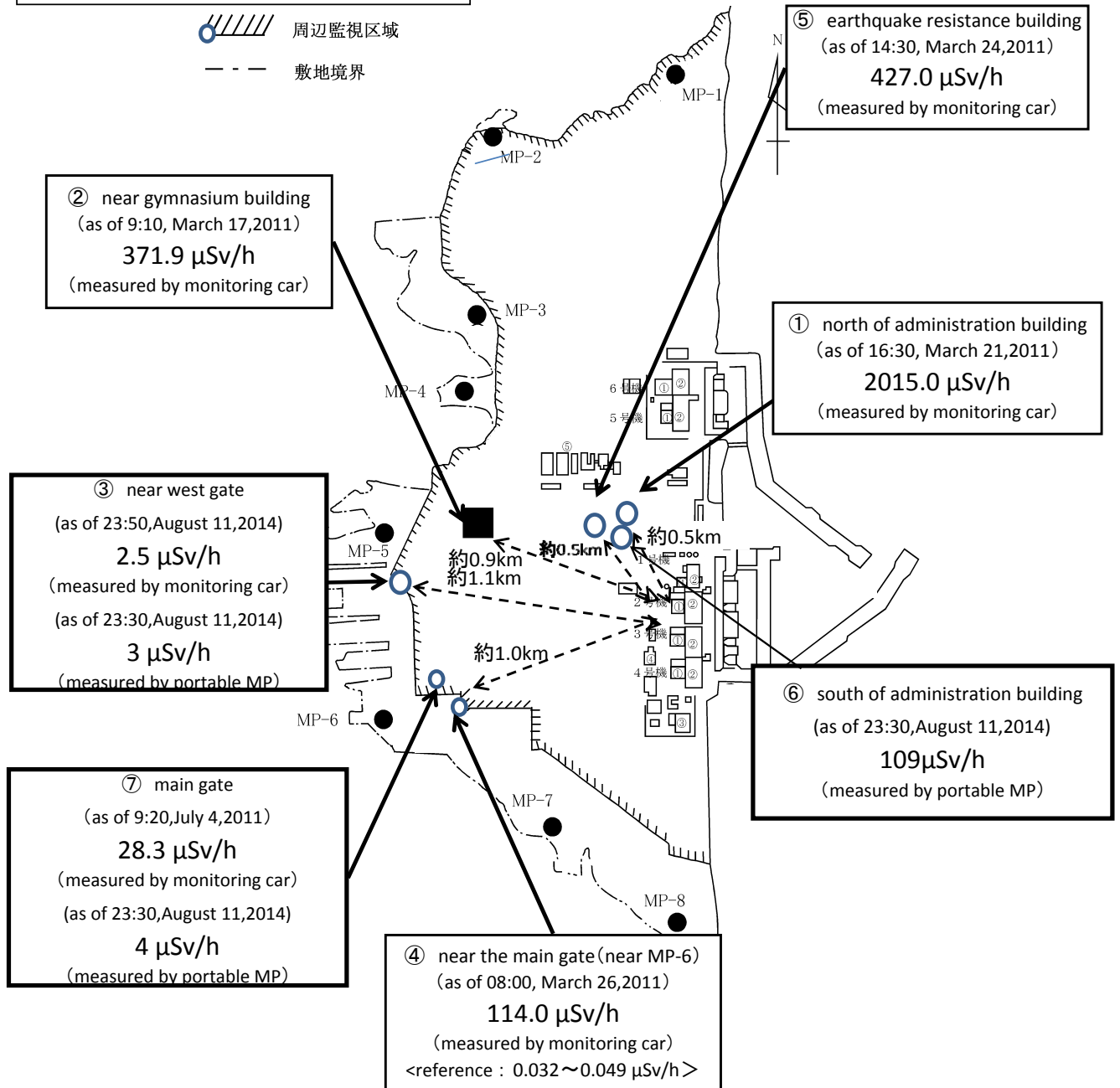
Measuring Point	Measurement Date	γ Ray	Neutron Ray	Weather	Wind Direction	Wind Velocity (m/s)
West Gate	2014/8/11 11:20	2.5	<0.01	Cloudy	SSW	5.2
West Gate	2014/8/11 11:30	2.5	<0.01	Cloudy	SSW	5.8
West Gate	2014/8/11 11:40	2.4	<0.01	Cloudy	SSW	5.7
West Gate	2014/8/11 11:50	2.5	<0.01	Cloudy	SSW	6.0
West Gate	2014/8/11 12:00	2.4	<0.01	Cloudy	S	6.5
West Gate	2014/8/11 12:10	2.4	<0.01	Cloudy	S	6.2
West Gate	2014/8/11 12:20	2.5	<0.01	Cloudy	S	5.4
West Gate	2014/8/11 12:30	2.4	<0.01	Cloudy	S	5.4
West Gate	2014/8/11 12:40	2.5	<0.01	Cloudy	S	5.5
West Gate	2014/8/11 12:50	2.5	<0.01	Cloudy	S	5.1
West Gate	2014/8/11 13:00	2.5	<0.01	Cloudy	S	5.2
West Gate	2014/8/11 13:10	2.5	<0.01	Fine	S	4.6
West Gate	2014/8/11 13:20	2.5	<0.01	Fine	S	5.3
West Gate	2014/8/11 13:30	2.5	<0.01	Fine	S	5.5
West Gate	2014/8/11 13:40	2.5	<0.01	Fine	S	5.4
West Gate	2014/8/11 13:50	2.5	<0.01	Fine	S	5.9
West Gate	2014/8/11 14:00	2.5	<0.01	Fine	S	5.5
West Gate	2014/8/11 14:10	2.5	<0.01	Fine	S	5.4
West Gate	2014/8/11 14:20	2.5	<0.01	Fine	S	5.1
West Gate	2014/8/11 14:30	2.5	<0.01	Fine	S	4.6
West Gate	2014/8/11 14:40	2.5	<0.01	Fine	SSE	5.3
West Gate	2014/8/11 14:50	2.5	<0.01	Fine	S	4.3
West Gate	2014/8/11 15:00	2.5	<0.01	Fine	S	4.0
West Gate	2014/8/11 15:10	2.5	<0.01	Fine	S	4.0
West Gate	2014/8/11 15:20	2.5	<0.01	Cloudy	S	3.9
West Gate	2014/8/11 15:30	2.5	<0.01	Cloudy	S	3.0
West Gate	2014/8/11 15:40	2.5	<0.01	Cloudy	WSW	1.9
West Gate	2014/8/11 15:50	2.5	<0.01	Cloudy	S	1.9
West Gate	2014/8/11 16:00	2.5	<0.01	Cloudy	SE	1.8
West Gate	2014/8/11 16:10	2.5	<0.01	Cloudy	SSE	2.0
West Gate	2014/8/11 16:20	2.5	<0.01	Cloudy	SE	1.6
West Gate	2014/8/11 16:30	2.5	<0.01	Cloudy	S	0.9
West Gate	2014/8/11 16:40	2.5	<0.01	Cloudy	N	1.0
West Gate	2014/8/11 16:50	2.5	<0.01	Cloudy	N	1.0
West Gate	2014/8/11 17:00	2.5	<0.01	Cloudy	NNW	1.0
West Gate	2014/8/11 17:10	2.5	<0.01	Cloudy	N	1.0
West Gate	2014/8/11 17:20	2.5	<0.01	Cloudy	NNE	1.1
West Gate	2014/8/11 17:30	2.4	<0.01	Cloudy	ENE	1.2
West Gate	2014/8/11 17:40	2.5	<0.01	Cloudy	ESE	0.6
West Gate	2014/8/11 17:50	2.4	<0.01	Cloudy	-	CALM
West Gate	2014/8/11 18:00	2.5	<0.01	Cloudy	NNW	0.7
West Gate	2014/8/11 18:10	2.5	<0.01	Cloudy	N	1.3
West Gate	2014/8/11 18:20	2.5	<0.01	Cloudy	NNE	1.1
West Gate	2014/8/11 18:30	2.5	<0.01	Cloudy	NW	0.7
West Gate	2014/8/11 18:40	2.5	<0.01	Cloudy	W	0.7
West Gate	2014/8/11 18:50	2.5	<0.01	Cloudy	SSE	1.0
West Gate	2014/8/11 19:00	2.5	<0.01	Cloudy	SSW	0.7
West Gate	2014/8/11 19:10	2.5	<0.01	Cloudy	WNW	1.1
West Gate	2014/8/11 19:20	2.5	<0.01	Cloudy	NNW	0.9
West Gate	2014/8/11 19:30	2.5	<0.01	Cloudy	N	0.8
West Gate	2014/8/11 19:40	2.5	<0.01	Cloudy	NW	1.2
West Gate	2014/8/11 19:50	2.5	<0.01	Cloudy	NW	1.6
West Gate	2014/8/11 20:00	2.5	<0.01	Cloudy	NW	2.0
West Gate	2014/8/11 20:10	2.5	<0.01	Cloudy	NW	1.6
West Gate	2014/8/11 20:20	2.5	<0.01	Cloudy	WNW	1.6
West Gate	2014/8/11 20:30	2.5	<0.01	Rain	NW	1.7
West Gate	2014/8/11 20:40	2.5	<0.01	Cloudy	NW	1.6
West Gate	2014/8/11 20:50	2.5	<0.01	Cloudy	NW	1.1
West Gate	2014/8/11 21:00	2.5	<0.01	Cloudy	NW	1.1
West Gate	2014/8/11 21:10	2.5	<0.01	Cloudy	WNW	1.6
West Gate	2014/8/11 21:20	2.5	<0.01	Cloudy	NW	1.3
West Gate	2014/8/11 21:30	2.5	<0.01	Cloudy	WNW	2.0
West Gate	2014/8/11 21:40	2.5	<0.01	Cloudy	WNW	2.6
West Gate	2014/8/11 21:50	2.5	<0.01	Cloudy	WNW	1.9
West Gate	2014/8/11 22:00	2.5	<0.01	Cloudy	WNW	1.6
West Gate	2014/8/11 22:10	2.5	<0.01	Cloudy	W	2.1
West Gate	2014/8/11 22:20	2.5	<0.01	Rain	WNW	2.1
West Gate	2014/8/11 22:30	2.5	<0.01	Cloudy	NW	1.4
West Gate	2014/8/11 22:40	2.5	<0.01	Cloudy	WNW	1.8
West Gate	2014/8/11 22:50	2.5	<0.01	Cloudy	WNW	2.5
West Gate	2014/8/11 23:00	2.5	<0.01	Cloudy	WNW	2.4
West Gate	2014/8/11 23:10	2.5	<0.01	Cloudy	WNW	2.7
West Gate	2014/8/11 23:20	2.5	<0.01	Cloudy	NW	2.2
West Gate	2014/8/11 23:30	2.5	<0.01	Cloudy	WNW	1.6
West Gate	2014/8/11 23:40	2.5	<0.01	Cloudy	WNW	1.4
West Gate	2014/8/11 23:50	2.5	<0.01	Cloudy	WNW	1.5

Fukushima Daiichi Nuclear Power Plant

2014/8/11
as of 23:50

周辺監視区域 : supervised outside area
敷地境界 : site boundary

 周辺監視区域
 敷地境界



※Reference data indicate the normal fluctuation range of airborne radiation rate.