

Fixed point Monitoring Status by Temporary Monitoring Post at Fukushima Daiichi Nuclear Power Station

Date	Radiation Dose Rate (μ Sv/h) At the Main Buiding	Radiation Dose Rate (μ Sv/h) At the Main Gate	Radiation Dose Rate (μ Sv/h) At the West Gate
2014/8/20 0:00	110	4	3
2014/8/20 0:30	110	4	3
2014/8/20 1:00	110	4	3
2014/8/20 1:30	110	4	3
2014/8/20 2:00	110	4	3
2014/8/20 2:30	110	4	3
2014/8/20 3:00	110	4	4
2014/8/20 3:30	110	4	3
2014/8/20 4:00	110	4	3
2014/8/20 4:30	110	4	4
2014/8/20 5:00	110	4	3
2014/8/20 5:30	110	4	3
2014/8/20 6:00	110	4	3
2014/8/20 6:30	110	4	3
2014/8/20 7:00	110	4	3
2014/8/20 7:30	110	4	4
2014/8/20 8:00	110	4	4
2014/8/20 8:30	110	4	3
2014/8/20 9:00	110	4	4
2014/8/20 9:30	111	4	3
2014/8/20 10:00	111	4	4
2014/8/20 10:30	111	4	4
2014/8/20 11:00	111	4	3
2014/8/20 11:30	111	4	3
2014/8/20 12:00	111	4	3
2014/8/20 12:30	111	4	3
2014/8/20 13:00	111	4	3
2014/8/20 13:30	111	4	3
2014/8/20 14:00	110	4	3
2014/8/20 14:30	110	4	3
2014/8/20 15:00	110	4	3
2014/8/20 15:30	110	4	3
2014/8/20 16:00	110	4	3
2014/8/20 16:30	110	4	3
2014/8/20 17:00	110	4	3
2014/8/20 17:30	110	4	3
2014/8/20 18:00	110	4	3
2014/8/20 18:30	110	4	3
2014/8/20 19:00	110	4	3
2014/8/20 19:30	110	4	3
2014/8/20 20:00	110	4	3
2014/8/20 20:30	110	4	3
2014/8/20 21:00	110	4	3
2014/8/20 21:30	110	4	3
2014/8/20 22:00	110	4	3
2014/8/20 22:30	110	4	3
2014/8/20 23:00	110	4	3
2014/8/20 23:30	110	4	3

Monitoring data by a monitoring car* at Fukushima Daiichi Nuclear Power Station (μ Sv/h)

* The data from monitoring car may deficit as the vehicle may change monitoring point.

*About the direction of the wind and the wind velocity,we are measuring with the weather observation meter of the 10m higher.

*“-”: the wind velocity/“CALM”:the wind direction is below 0.5m/s.

Measuring Point	Measurement Date	γ Ray	Neutron Ray	Weather	Wind Direction	Wind Velocity (m/s)
West Gate	2014/8/20 0:00	2.5	<0.01	Fine	-	CALM
West Gate	2014/8/20 0:10	2.4	<0.01	Fine	S	0.8
West Gate	2014/8/20 0:20	2.5	<0.01	Fine	S	1.0
West Gate	2014/8/20 0:30	2.5	<0.01	Fine	SW	0.9
West Gate	2014/8/20 0:40	2.5	<0.01	Fine	WSW	0.6
West Gate	2014/8/20 0:50	2.5	<0.01	Fine	SSW	1.0
West Gate	2014/8/20 1:00	2.4	<0.01	Fine	SW	1.0
West Gate	2014/8/20 1:10	2.5	<0.01	Fine	-	CALM
West Gate	2014/8/20 1:20	2.5	<0.01	Fine	-	CALM
West Gate	2014/8/20 1:30	2.5	<0.01	Fine	-	CALM
West Gate	2014/8/20 1:40	2.4	<0.01	Fine	SSW	0.8
West Gate	2014/8/20 1:50	2.4	<0.01	Fine	-	CALM
West Gate	2014/8/20 2:00	2.5	<0.01	Fine	WNW	0.7
West Gate	2014/8/20 2:10	2.4	<0.01	Fine	-	CALM
West Gate	2014/8/20 2:20	2.4	<0.01	Fine	-	CALM
West Gate	2014/8/20 2:30	2.4	<0.01	Fine	-	CALM
West Gate	2014/8/20 2:40	2.5	<0.01	Fine	SE	0.6
West Gate	2014/8/20 2:50	2.5	<0.01	Fine	SW	1.1
West Gate	2014/8/20 3:00	2.5	<0.01	Fine	SE	0.6
West Gate	2014/8/20 3:10	2.5	<0.01	Fine	WNW	0.9
West Gate	2014/8/20 3:20	2.5	<0.01	Fine	-	CALM
West Gate	2014/8/20 3:30	2.5	<0.01	Fine	-	CALM
West Gate	2014/8/20 3:40	2.5	<0.01	Fine	W	0.6
West Gate	2014/8/20 3:50	2.5	<0.01	Fine	W	1.2
West Gate	2014/8/20 4:00	2.4	<0.01	Fine	-	CALM
West Gate	2014/8/20 4:10	2.4	<0.01	Fine	W	0.9
West Gate	2014/8/20 4:20	2.5	<0.01	Fine	WSW	0.9
West Gate	2014/8/20 4:30	2.4	<0.01	Fine	-	CALM
West Gate	2014/8/20 4:40	2.4	<0.01	Fine	WNW	0.8
West Gate	2014/8/20 4:50	2.4	<0.01	Fine	WSW	1.1
West Gate	2014/8/20 5:00	2.4	<0.01	Fine	W	1.0
West Gate	2014/8/20 5:10	2.4	<0.01	Fine	WSW	0.7
West Gate	2014/8/20 5:20	2.5	<0.01	Fine	S	1.1
West Gate	2014/8/20 5:30	2.4	<0.01	Fine	SW	0.7
West Gate	2014/8/20 5:40	2.4	<0.01	Fine	W	0.6
West Gate	2014/8/20 5:50	2.5	<0.01	Fine	W	0.8
West Gate	2014/8/20 6:00	2.5	<0.01	Fine	W	0.6
West Gate	2014/8/20 6:10	2.5	<0.01	Fine	SW	0.5
West Gate	2014/8/20 6:20	2.4	<0.01	Fine	SW	0.9
West Gate	2014/8/20 6:30	2.5	<0.01	Fine	SW	0.5
West Gate	2014/8/20 6:40	2.5	<0.01	Fine	SSE	0.8
West Gate	2014/8/20 6:50	2.5	<0.01	Fine	SE	1.1
West Gate	2014/8/20 7:00	2.5	<0.01	Fine	SSE	1.3
West Gate	2014/8/20 7:10	2.4	<0.01	Fine	SSE	1.1
West Gate	2014/8/20 7:20	2.4	<0.01	Fine	SSE	0.9
West Gate	2014/8/20 7:30	2.4	<0.01	Fine	SE	1.2
West Gate	2014/8/20 7:40	2.4	<0.01	Fine	SE	1.0
West Gate	2014/8/20 7:50	2.4	<0.01	Fine	SE	1.9
West Gate	2014/8/20 8:00	2.4	<0.01	Fine	SSE	2.5
West Gate	2014/8/20 8:10	2.5	<0.01	Fine	SSE	2.2
West Gate	2014/8/20 8:20	2.5	<0.01	Fine	SE	1.8
West Gate	2014/8/20 8:30	2.5	<0.01	Fine	SE	2.1
West Gate	2014/8/20 8:40	2.5	<0.01	Fine	SE	1.4
West Gate	2014/8/20 8:50	2.5	<0.01	Fine	SE	1.5
West Gate	2014/8/20 9:00	2.4	<0.01	Fine	SE	2.0
West Gate	2014/8/20 9:10	2.4	<0.01	Fine	SE	2.4
West Gate	2014/8/20 9:20	2.4	<0.01	Fine	SSE	2.6
West Gate	2014/8/20 9:30	2.4	<0.01	Fine	SE	2.9
West Gate	2014/8/20 9:40	2.4	<0.01	Fine	SE	2.6
West Gate	2014/8/20 9:50	2.5	<0.01	Fine	SE	3.7
West Gate	2014/8/20 10:00	2.5	<0.01	Fine	SE	3.4
West Gate	2014/8/20 10:10	2.5	<0.01	Fine	SE	2.4
West Gate	2014/8/20 10:20	2.5	<0.01	Fine	SE	2.7
West Gate	2014/8/20 10:30	2.5	<0.01	Fine	SE	2.8
West Gate	2014/8/20 10:40	2.5	<0.01	Fine	SE	2.6
West Gate	2014/8/20 10:50	2.4	<0.01	Fine	SE	2.8
West Gate	2014/8/20 11:00	2.5	<0.01	Fine	SSE	2.5
West Gate	2014/8/20 11:10	2.5	<0.01	Fine	SSE	2.4



Measuring Point	Measurement Date	γ Ray	Neutron Ray	Weather	Wind Direction	Wind Velocity (m/s)
West Gate	2014/8/20 11:20	2.5	<0.01	Fine	SSE	2.4
West Gate	2014/8/20 11:30	2.5	<0.01	Fine	SE	2.9
West Gate	2014/8/20 11:40	2.4	<0.01	Fine	SE	2.7
West Gate	2014/8/20 11:50	2.5	<0.01	Fine	SE	3.1
West Gate	2014/8/20 12:00	2.4	<0.01	Fine	SE	3.0
West Gate	2014/8/20 12:10	2.4	<0.01	Fine	SE	2.9
West Gate	2014/8/20 12:20	2.4	<0.01	Fine	SE	3.6
West Gate	2014/8/20 12:30	2.4	<0.01	Fine	SE	3.1
West Gate	2014/8/20 12:40	2.4	<0.01	Fine	SSE	2.7
West Gate	2014/8/20 12:50	2.4	<0.01	Fine	SE	3.0
West Gate	2014/8/20 13:00	2.4	<0.01	Fine	SE	2.6
West Gate	2014/8/20 13:10	2.4	<0.01	Fine	SE	3.2
West Gate	2014/8/20 13:20	2.4	<0.01	Fine	ESE	3.9
West Gate	2014/8/20 13:30	2.4	<0.01	Fine	SE	3.4
West Gate	2014/8/20 13:40	2.5	<0.01	Fine	SE	3.1
West Gate	2014/8/20 13:50	2.4	<0.01	Fine	SE	3.3
West Gate	2014/8/20 14:00	2.4	<0.01	Fine	SE	3.6
West Gate	2014/8/20 14:10	2.4	<0.01	Fine	SE	3.3
West Gate	2014/8/20 14:20	2.4	<0.01	Fine	SE	3.1
West Gate	2014/8/20 14:30	2.4	<0.01	Fine	SE	2.9
West Gate	2014/8/20 14:40	2.4	<0.01	Fine	SE	2.6
West Gate	2014/8/20 14:50	2.4	<0.01	Fine	SE	1.9
West Gate	2014/8/20 15:00	2.4	<0.01	Fine	ESE	2.3
West Gate	2014/8/20 15:10	2.4	<0.01	Fine	ESE	2.3
West Gate	2014/8/20 15:20	2.4	<0.01	Fine	SE	2.5
West Gate	2014/8/20 15:30	2.4	<0.01	Fine	SE	2.9
West Gate	2014/8/20 15:40	2.4	<0.01	Fine	SE	3.1
West Gate	2014/8/20 15:50	2.4	<0.01	Fine	SE	2.8
West Gate	2014/8/20 16:00	2.4	<0.01	Fine	SE	2.0
West Gate	2014/8/20 16:10	2.4	<0.01	Fine	SE	2.2
West Gate	2014/8/20 16:20	2.5	<0.01	Fine	SSE	1.8
West Gate	2014/8/20 16:30	2.4	<0.01	Fine	SSE	2.6
West Gate	2014/8/20 16:40	2.5	<0.01	Fine	SSE	2.6
West Gate	2014/8/20 16:50	2.4	<0.01	Fine	SE	2.0
West Gate	2014/8/20 17:00	2.4	<0.01	Fine	SE	1.2
West Gate	2014/8/20 17:10	2.5	<0.01	Fine	SSE	1.0
West Gate	2014/8/20 17:20	2.4	<0.01	Fine	SE	1.2
West Gate	2014/8/20 17:30	2.4	<0.01	Fine	NNE	1.8
West Gate	2014/8/20 17:40	2.4	<0.01	Fine	NNE	1.9
West Gate	2014/8/20 17:50	2.5	<0.01	Fine	NNW	1.4
West Gate	2014/8/20 18:00	2.4	<0.01	Fine	NNW	1.8
West Gate	2014/8/20 18:10	2.4	<0.01	Fine	NNE	1.3
West Gate	2014/8/20 18:20	2.4	<0.01	Fine	NNW	0.9
West Gate	2014/8/20 18:30	2.4	<0.01	Fine	NW	1.0
West Gate	2014/8/20 18:40	2.4	<0.01	Fine	NW	1.2
West Gate	2014/8/20 18:50	2.4	<0.01	Fine	NNW	1.7
West Gate	2014/8/20 19:00	2.4	<0.01	Fine	N	0.7
West Gate	2014/8/20 19:10	2.4	<0.01	Fine	NW	0.6
West Gate	2014/8/20 19:20	2.4	<0.01	Fine	NNW	0.9
West Gate	2014/8/20 19:30	2.4	<0.01	Fine	NW	0.6
West Gate	2014/8/20 19:40	2.4	<0.01	Fine	WNW	1.2
West Gate	2014/8/20 19:50	2.4	<0.01	Fine	WNW	1.2
West Gate	2014/8/20 20:00	2.4	<0.01	Fine	WNW	1.1
West Gate	2014/8/20 20:10	2.4	<0.01	Fine	SW	1.0
West Gate	2014/8/20 20:20	2.4	<0.01	Fine	WNW	1.1
West Gate	2014/8/20 20:30	2.4	<0.01	Fine	WNW	2.3
West Gate	2014/8/20 20:40	2.4	<0.01	Fine	W	2.3
West Gate	2014/8/20 20:50	2.4	<0.01	Fine	WSW	1.8
West Gate	2014/8/20 21:00	2.4	<0.01	Fine	W	1.4
West Gate	2014/8/20 21:10	2.4	<0.01	Fine	W	1.9
West Gate	2014/8/20 21:20	2.4	<0.01	Fine	WNW	2.1
West Gate	2014/8/20 21:30	2.4	<0.01	Fine	W	1.1
West Gate	2014/8/20 21:40	2.4	<0.01	Fine	ESE	1.2
West Gate	2014/8/20 21:50	2.4	<0.01	Fine	E	0.8
West Gate	2014/8/20 22:00	2.4	<0.01	Fine	N	2.0
West Gate	2014/8/20 22:10	2.4	<0.01	Fine	NW	1.4
West Gate	2014/8/20 22:20	2.4	<0.01	Fine	WNW	1.0
West Gate	2014/8/20 22:30	2.4	<0.01	Fine	NW	0.6
West Gate	2014/8/20 22:40	2.4	<0.01	Fine	NNW	1.7
West Gate	2014/8/20 22:50	2.4	<0.01	Fine	NNW	2.2
West Gate	2014/8/20 23:00	2.4	<0.01	Fine	NW	1.1
West Gate	2014/8/20 23:10	2.4	<0.01	Fine	NW	1.3
West Gate	2014/8/20 23:20	2.4	<0.01	Fine	NNW	1.7
West Gate	2014/8/20 23:30	2.4	<0.01	Fine	N	1.1
West Gate	2014/8/20 23:40	2.4	<0.01	Fine	-	CALM
West Gate	2014/8/20 23:50	2.4	<0.01	Fine	-	CALM

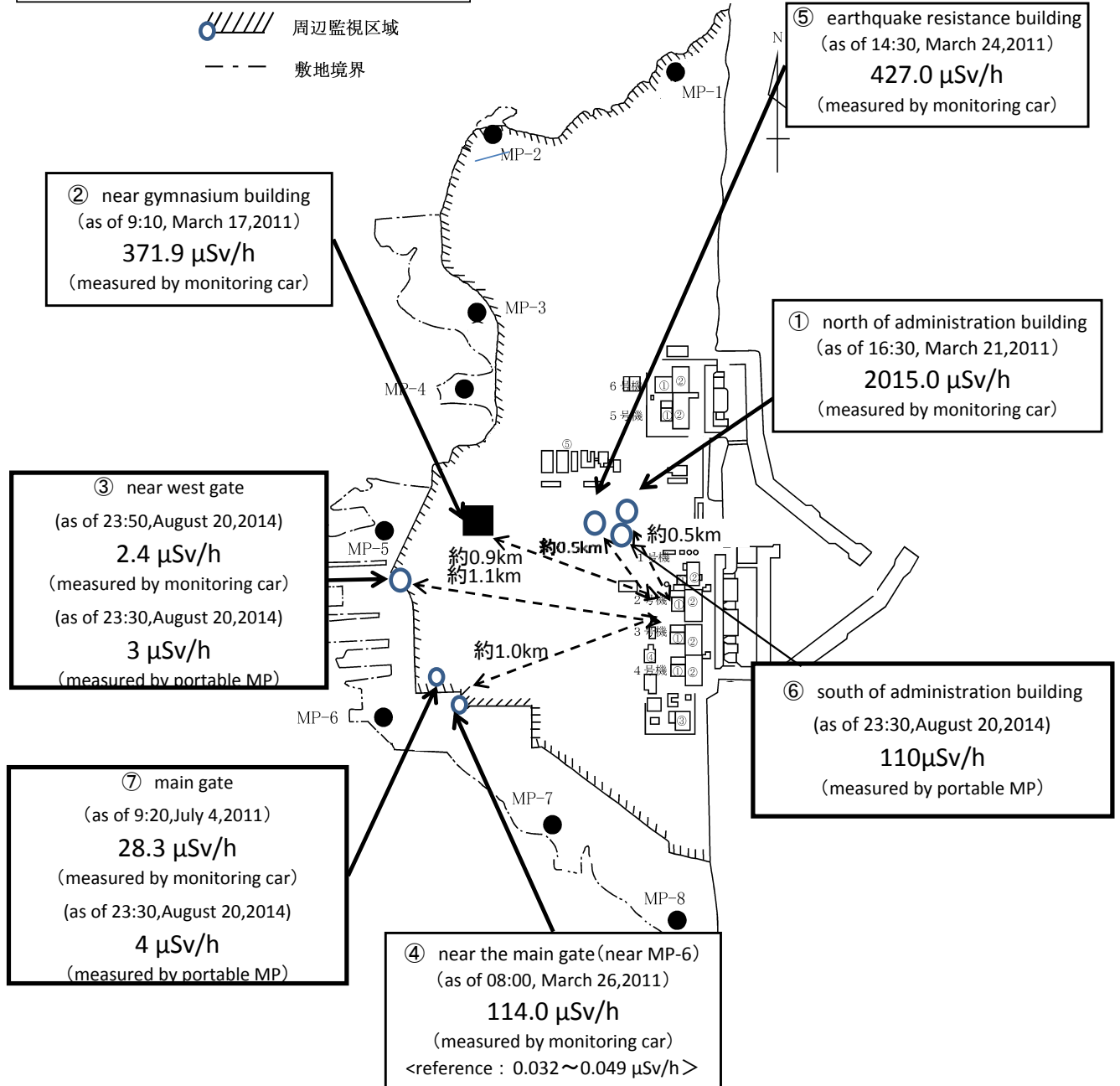
Fukushima Daiichi Nuclear Power Plant

2014/8/20

as of 23:50

周辺監視区域 : supervised outside area
敷地境界 : site boundary

 周辺監視区域
 敷地境界



※Reference data indicate the normal fluctuation range of airborne radiation rate.