

Fixed point Monitoring Status by Temporary Monitoring Post at Fukushima Daiichi Nuclear Power Station

Date	Radiation Dose Rate (μ Sv/h) At the Main Buiding	Radiation Dose Rate (μ Sv/h) At the Main Gate	Radiation Dose Rate (μ Sv/h) At the West Gate
2014/9/15 0:00	108	4	3
2014/9/15 0:30	108	4	3
2014/9/15 1:00	108	4	3
2014/9/15 1:30	108	4	3
2014/9/15 2:00	108	4	3
2014/9/15 2:30	108	4	3
2014/9/15 3:00	108	4	3
2014/9/15 3:30	109	4	3
2014/9/15 4:00	109	4	3
2014/9/15 4:30	109	4	3
2014/9/15 5:00	109	4	3
2014/9/15 5:30	109	4	3
2014/9/15 6:00	109	4	3
2014/9/15 6:30	109	4	3
2014/9/15 7:00	109	4	3
2014/9/15 7:30	109	4	3
2014/9/15 8:00	110	4	3
2014/9/15 8:30	110	4	3
2014/9/15 9:00	110	4	3
2014/9/15 9:30	110	4	4
2014/9/15 10:00	110	4	3
2014/9/15 10:30	110	4	4
2014/9/15 11:00	110	4	4
2014/9/15 11:30	110	4	3
2014/9/15 12:00	110	4	3
2014/9/15 12:30	110	4	3
2014/9/15 13:00	110	4	3
2014/9/15 13:30	110	4	3
2014/9/15 14:00	110	4	3
2014/9/15 14:30	110	4	3
2014/9/15 15:00	110	4	3
2014/9/15 15:30	110	4	3
2014/9/15 16:00	110	4	3
2014/9/15 16:30	110	4	3
2014/9/15 17:00	109	4	3
2014/9/15 17:30	109	4	3
2014/9/15 18:00	109	4	3
2014/9/15 18:30	109	4	3
2014/9/15 19:00	109	4	3
2014/9/15 19:30	109	4	3
2014/9/15 20:00	109	4	3
2014/9/15 20:30	109	4	3
2014/9/15 21:00	109	4	3
2014/9/15 21:30	108	4	3
2014/9/15 22:00	108	4	3
2014/9/15 22:30	108	4	3
2014/9/15 23:00	108	4	3
2014/9/15 23:30	108	4	3

Monitoring data by a monitoring car* at Fukushima Daiichi Nuclear Power Station (μ Sv/h)

* The data from monitoring car may deficit as the vehicle may change monitoring point.

*About the direction of the wind and the wind velocity,we are measuring with the weather observation meter of the 10m higher.

*“-”: the wind velocity/“CALM”:the wind direction is below 0.5m/s.



Measuring Point	Measurement Date	γ Ray	Neutron Ray	Weather	Wind Direction	Wind Velocity (m/s)
West Gate	2014/9/15 0:00	2.4	<0.01	Fine	WNW	2.6
West Gate	2014/9/15 0:10	2.4	<0.01	Fine	WNW	2.1
West Gate	2014/9/15 0:20	2.4	<0.01	Fine	W	1.8
West Gate	2014/9/15 0:30	2.4	<0.01	Fine	W	2.1
West Gate	2014/9/15 0:40	2.4	<0.01	Fine	WNW	1.6
West Gate	2014/9/15 0:50	2.4	<0.01	Fine	WNW	1.6
West Gate	2014/9/15 1:00	2.4	<0.01	Fine	WNW	1.6
West Gate	2014/9/15 1:10	2.4	<0.01	Fine	WNW	1.8
West Gate	2014/9/15 1:20	2.4	<0.01	Fine	WNW	1.9
West Gate	2014/9/15 1:30	2.4	<0.01	Fine	WNW	1.4
West Gate	2014/9/15 1:40	2.4	<0.01	Fine	W	1.9
West Gate	2014/9/15 1:50	2.4	<0.01	Fine	W	1.5
West Gate	2014/9/15 2:00	2.4	<0.01	Fine	W	1.6
West Gate	2014/9/15 2:10	2.4	<0.01	Fine	W	1.8
West Gate	2014/9/15 2:20	2.4	<0.01	Fine	W	1.5
West Gate	2014/9/15 2:30	2.4	<0.01	Fine	WNW	1.2
West Gate	2014/9/15 2:40	2.4	<0.01	Fine	WNW	1.2
West Gate	2014/9/15 2:50	2.4	<0.01	Fine	WNW	1.5
West Gate	2014/9/15 3:00	2.4	<0.01	Fine	WNW	1.3
West Gate	2014/9/15 3:10	2.4	<0.01	Fine	WNW	1.1
West Gate	2014/9/15 3:20	2.4	<0.01	Fine	WNW	1.4
West Gate	2014/9/15 3:30	2.4	<0.01	Fine	WNW	1.5
West Gate	2014/9/15 3:40	2.4	<0.01	Fine	WNW	1.6
West Gate	2014/9/15 3:50	2.4	<0.01	Fine	WNW	1.8
West Gate	2014/9/15 4:00	2.4	<0.01	Fine	WNW	1.5
West Gate	2014/9/15 4:10	2.4	<0.01	Fine	WNW	1.5
West Gate	2014/9/15 4:20	2.4	<0.01	Fine	W	1.7
West Gate	2014/9/15 4:30	2.4	<0.01	Fine	W	1.6
West Gate	2014/9/15 4:40	2.4	<0.01	Fine	W	1.8
West Gate	2014/9/15 4:50	2.4	<0.01	Fine	W	1.9
West Gate	2014/9/15 5:00	2.4	<0.01	Fine	W	1.7
West Gate	2014/9/15 5:10	2.4	<0.01	Fine	WNW	1.8
West Gate	2014/9/15 5:20	2.4	<0.01	Fine	W	1.9
West Gate	2014/9/15 5:30	2.4	<0.01	Fine	WNW	1.8
West Gate	2014/9/15 5:40	2.3	<0.01	Fine	WNW	1.6
West Gate	2014/9/15 5:50	2.4	<0.01	Fine	WNW	1.5
West Gate	2014/9/15 6:00	2.4	<0.01	Fine	WNW	2.1
West Gate	2014/9/15 6:10	2.4	<0.01	Fine	WNW	1.8
West Gate	2014/9/15 6:20	2.4	<0.01	Fine	W	1.5
West Gate	2014/9/15 6:30	2.4	<0.01	Fine	WNW	1.4
West Gate	2014/9/15 6:40	2.4	<0.01	Fine	WNW	1.6
West Gate	2014/9/15 6:50	2.4	<0.01	Fine	WNW	1.3
West Gate	2014/9/15 7:00	2.4	<0.01	Fine	W	1.1
West Gate	2014/9/15 7:10	2.4	<0.01	Fine	W	1.3
West Gate	2014/9/15 7:20	2.4	<0.01	Fine	WNW	1.1
West Gate	2014/9/15 7:30	2.4	<0.01	Fine	WNW	1.3
West Gate	2014/9/15 7:40	2.4	<0.01	Fine	WNW	1.5
West Gate	2014/9/15 7:50	2.4	<0.01	Fine	WNW	1.4
West Gate	2014/9/15 8:00	2.4	<0.01	Fine	WNW	1.2
West Gate	2014/9/15 8:10	2.4	<0.01	Cloudy	WNW	0.7
West Gate	2014/9/15 8:20	2.4	<0.01	Cloudy	NW	0.7
West Gate	2014/9/15 8:30	2.4	<0.01	Cloudy	ENE	0.8
West Gate	2014/9/15 8:40	2.4	<0.01	Cloudy	ENE	1.7
West Gate	2014/9/15 8:50	2.4	<0.01	Cloudy	NE	2.1
West Gate	2014/9/15 9:00	2.4	<0.01	Cloudy	NE	1.8
West Gate	2014/9/15 9:10	2.3	<0.01	Cloudy	NE	1.9
West Gate	2014/9/15 9:20	2.4	<0.01	Cloudy	NE	1.8
West Gate	2014/9/15 9:30	2.4	<0.01	Cloudy	ENE	1.8
West Gate	2014/9/15 9:40	2.4	<0.01	Cloudy	NE	1.7
West Gate	2014/9/15 9:50	2.4	<0.01	Cloudy	ENE	1.3
West Gate	2014/9/15 10:00	2.4	<0.01	Cloudy	NE	1.6
West Gate	2014/9/15 10:10	2.4	<0.01	Cloudy	ENE	1.7
West Gate	2014/9/15 10:20	2.4	<0.01	Cloudy	ENE	2.2
West Gate	2014/9/15 10:30	2.4	<0.01	Cloudy	NE	2.3
West Gate	2014/9/15 10:40	2.4	<0.01	Cloudy	NE	2.5
West Gate	2014/9/15 10:50	2.4	<0.01	Cloudy	ENE	2.4
West Gate	2014/9/15 11:00	2.4	<0.01	Cloudy	E	2.4
West Gate	2014/9/15 11:10	2.4	<0.01	Cloudy	ENE	2.4

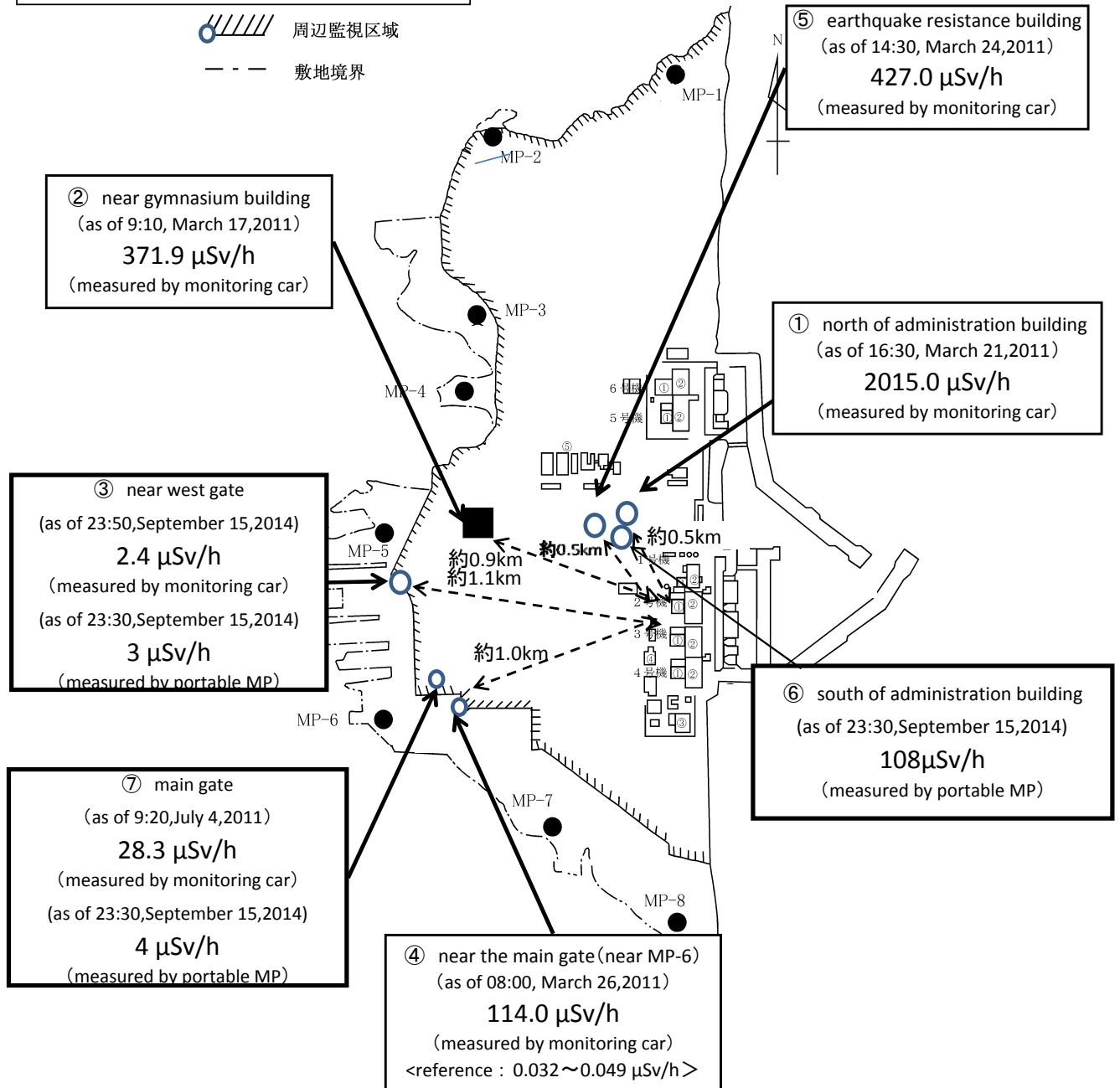
Measuring Point	Measurement Date	γ Ray	Neutron Ray	Weather	Wind Direction	Wind Velocity (m/s)
West Gate	2014/9/15 11:20	2.4	<0.01	Cloudy	ENE	2.5
West Gate	2014/9/15 11:30	2.4	<0.01	Cloudy	E	2.5
West Gate	2014/9/15 11:40	2.4	<0.01	Cloudy	ESE	2.6
West Gate	2014/9/15 11:50	2.3	<0.01	Cloudy	E	2.3
West Gate	2014/9/15 12:00	2.4	<0.01	Cloudy	ESE	2.2
West Gate	2014/9/15 12:10	2.3	<0.01	Cloudy	E	2.8
West Gate	2014/9/15 12:20	2.4	<0.01	Cloudy	ESE	2.6
West Gate	2014/9/15 12:30	2.4	<0.01	Cloudy	ESE	2.4
West Gate	2014/9/15 12:40	2.3	<0.01	Cloudy	SE	2.5
West Gate	2014/9/15 12:50	2.3	<0.01	Cloudy	SE	2.6
West Gate	2014/9/15 13:00	2.4	<0.01	Cloudy	SE	3.2
West Gate	2014/9/15 13:10	2.4	<0.01	Cloudy	SE	2.4
West Gate	2014/9/15 13:20	2.4	<0.01	Cloudy	SSE	2.3
West Gate	2014/9/15 13:30	2.4	<0.01	Cloudy	SE	2.8
West Gate	2014/9/15 13:40	2.4	<0.01	Cloudy	SSE	2.4
West Gate	2014/9/15 13:50	2.3	<0.01	Cloudy	SSE	2.5
West Gate	2014/9/15 14:00	2.3	<0.01	Cloudy	SSE	3.5
West Gate	2014/9/15 14:10	2.4	<0.01	Cloudy	SSE	2.8
West Gate	2014/9/15 14:20	2.4	<0.01	Cloudy	SSE	2.8
West Gate	2014/9/15 14:30	2.4	<0.01	Cloudy	SSE	3.1
West Gate	2014/9/15 14:40	2.4	<0.01	Cloudy	SSE	3.2
West Gate	2014/9/15 14:50	2.4	<0.01	Cloudy	SSE	3.4
West Gate	2014/9/15 15:00	2.4	<0.01	Cloudy	SSE	3.6
West Gate	2014/9/15 15:10	2.4	<0.01	Cloudy	SSE	3.3
West Gate	2014/9/15 15:20	2.4	<0.01	Cloudy	SSE	4.4
West Gate	2014/9/15 15:30	2.4	<0.01	Cloudy	SSE	3.9
West Gate	2014/9/15 15:40	2.4	<0.01	Cloudy	SSE	4.0
West Gate	2014/9/15 15:50	2.3	<0.01	Cloudy	S	3.1
West Gate	2014/9/15 16:00	2.4	<0.01	Cloudy	S	4.1
West Gate	2014/9/15 16:10	2.4	<0.01	Cloudy	S	3.8
West Gate	2014/9/15 16:20	2.4	<0.01	Cloudy	S	3.7
West Gate	2014/9/15 16:30	2.4	<0.01	Cloudy	S	3.5
West Gate	2014/9/15 16:40	2.4	<0.01	Cloudy	S	3.3
West Gate	2014/9/15 16:50	2.4	<0.01	Cloudy	S	3.4
West Gate	2014/9/15 17:00	2.3	<0.01	Cloudy	SSW	2.6
West Gate	2014/9/15 17:10	2.4	<0.01	Cloudy	S	2.8
West Gate	2014/9/15 17:20	2.4	<0.01	Cloudy	S	2.7
West Gate	2014/9/15 17:30	2.3	<0.01	Cloudy	S	3.0
West Gate	2014/9/15 17:40	2.4	<0.01	Cloudy	S	2.9
West Gate	2014/9/15 17:50	2.4	<0.01	Cloudy	SSW	2.9
West Gate	2014/9/15 18:00	2.4	<0.01	Cloudy	SSW	1.7
West Gate	2014/9/15 18:10	2.4	<0.01	Cloudy	SSW	1.8
West Gate	2014/9/15 18:20	2.4	<0.01	Cloudy	SSW	1.9
West Gate	2014/9/15 18:30	2.4	<0.01	Cloudy	SSW	1.8
West Gate	2014/9/15 18:40	2.4	<0.01	Cloudy	WSW	1.0
West Gate	2014/9/15 18:50	2.4	<0.01	Cloudy	SW	0.6
West Gate	2014/9/15 19:00	2.4	<0.01	Cloudy	SSW	1.4
West Gate	2014/9/15 19:10	2.4	<0.01	Cloudy	SW	1.3
West Gate	2014/9/15 19:20	2.4	<0.01	Cloudy	WSW	1.2
West Gate	2014/9/15 19:30	2.4	<0.01	Cloudy	WSW	1.3
West Gate	2014/9/15 19:40	2.4	<0.01	Cloudy	W	1.5
West Gate	2014/9/15 19:50	2.4	<0.01	Cloudy	WSW	1.5
West Gate	2014/9/15 20:00	2.4	<0.01	Cloudy	SW	1.4
West Gate	2014/9/15 20:10	2.4	<0.01	Cloudy	SW	1.0
West Gate	2014/9/15 20:20	2.4	<0.01	Cloudy	WSW	1.0
West Gate	2014/9/15 20:30	2.4	<0.01	Cloudy	WNW	0.8
West Gate	2014/9/15 20:40	2.4	<0.01	Cloudy	WNW	0.5
West Gate	2014/9/15 20:50	2.4	<0.01	Cloudy	-	CALM
West Gate	2014/9/15 21:00	2.4	<0.01	Cloudy	W	0.5
West Gate	2014/9/15 21:10	2.4	<0.01	Cloudy	W	0.9
West Gate	2014/9/15 21:20	2.4	<0.01	Cloudy	W	1.3
West Gate	2014/9/15 21:30	2.4	<0.01	Cloudy	W	1.2
West Gate	2014/9/15 21:40	2.4	<0.01	Cloudy	W	1.1
West Gate	2014/9/15 21:50	2.4	<0.01	Cloudy	W	1.0
West Gate	2014/9/15 22:00	2.4	<0.01	Cloudy	W	0.9
West Gate	2014/9/15 22:10	2.4	<0.01	Cloudy	WSW	0.6
West Gate	2014/9/15 22:20	2.4	<0.01	Cloudy	W	1.3
West Gate	2014/9/15 22:30	2.3	<0.01	Cloudy	W	1.1
West Gate	2014/9/15 22:40	2.4	<0.01	Cloudy	W	1.1
West Gate	2014/9/15 22:50	2.4	<0.01	Cloudy	W	1.1
West Gate	2014/9/15 23:00	2.4	<0.01	Cloudy	WSW	1.1
West Gate	2014/9/15 23:10	2.4	<0.01	Cloudy	W	1.3
West Gate	2014/9/15 23:20	2.4	<0.01	Cloudy	W	1.8
West Gate	2014/9/15 23:30	2.4	<0.01	Cloudy	WNW	1.6
West Gate	2014/9/15 23:40	2.4	<0.01	Cloudy	WNW	0.7
West Gate	2014/9/15 23:50	2.4	<0.01	Cloudy	WNW	0.7

Fukushima Daiichi Nuclear Power Plant

2014/9/15
as of 23:50

周辺監視区域 : supervised outside area
敷地境界 : site boundary

 周辺監視区域
 敷地境界



※Reference data indicate the normal fluctuation range of airborne radiation rate.