

Fixed point Monitoring Status by Temporary Monitoring Post at Fukushima Daiichi Nuclear Power Station

Date	Radiation Dose Rate (μ Sv/h) At the Main Buiding	Radiation Dose Rate (μ Sv/h) At the Main Gate	Radiation Dose Rate (μ Sv/h) At the West Gate
2014/10/26 0:00	108	4	3
2014/10/26 0:30	108	4	3
2014/10/26 1:00	108	4	3
2014/10/26 1:30	108	4	3
2014/10/26 2:00	108	4	3
2014/10/26 2:30	108	4	3
2014/10/26 3:00	108	4	3
2014/10/26 3:30	108	4	3
2014/10/26 4:00	108	4	3
2014/10/26 4:30	109	4	3
2014/10/26 5:00	109	4	3
2014/10/26 5:30	109	4	3
2014/10/26 6:00	109	4	3
2014/10/26 6:30	109	4	3
2014/10/26 7:00	109	4	3
2014/10/26 7:30	109	4	3
2014/10/26 8:00	109	4	3
2014/10/26 8:30	109	4	3
2014/10/26 9:00	109	4	3
2014/10/26 9:30	109	4	3
2014/10/26 10:00	109	4	3
2014/10/26 10:30	109	4	3
2014/10/26 11:00	109	4	3
2014/10/26 11:30	109	4	3
2014/10/26 12:00	109	4	3
2014/10/26 12:30	109	4	3
2014/10/26 13:00	109	4	3
2014/10/26 13:30	109	4	3
2014/10/26 14:00	108	4	3
2014/10/26 14:30	108	4	3
2014/10/26 15:00	108	4	3
2014/10/26 15:30	108	4	3
2014/10/26 16:00	108	4	3
2014/10/26 16:30	108	4	3
2014/10/26 17:00	108	4	3
2014/10/26 17:30	107	4	3
2014/10/26 18:00	107	4	3
2014/10/26 18:30	107	4	3
2014/10/26 19:00	107	4	3
2014/10/26 19:30	107	4	3
2014/10/26 20:00	107	4	3
2014/10/26 20:30	107	4	3
2014/10/26 21:00	107	4	3
2014/10/26 21:30	107	4	3
2014/10/26 22:00	107	4	3
2014/10/26 22:30	107	4	3
2014/10/26 23:00	107	4	3
2014/10/26 23:30	107	4	3

Monitoring data by a monitoring car* at Fukushima Daiichi Nuclear Power Station (μ Sv/h)

* The data from monitoring car may deficit as the vehicle may change monitoring point.

*About the direction of the wind and the wind velocity,we are measuring with the weather observation meter of the 10m higher.

*“-”: the wind velocity/“CALM”:the wind direction is below 0.5m/s.

Measuring Point	Measurement Date	γ Ray	Neutron Ray	Weather	Wind Direction	Wind Velocity (m/s)
West Gate	2014/10/26 0:00	2.2	<0.01	Fine	WSW	1.0
West Gate	2014/10/26 0:10	2.2	<0.01	Fine	WSW	1.1
West Gate	2014/10/26 0:20	2.2	<0.01	Fine	WSW	1.2
West Gate	2014/10/26 0:30	2.2	<0.01	Fine	WSW	1.4
West Gate	2014/10/26 0:40	2.2	<0.01	Fine	WSW	1.5
West Gate	2014/10/26 0:50	2.2	<0.01	Fine	WSW	1.6
West Gate	2014/10/26 1:00	2.2	<0.01	Fine	W	1.8
West Gate	2014/10/26 1:10	2.2	<0.01	Fine	W	2.2
West Gate	2014/10/26 1:20	2.2	<0.01	Fine	WNW	2.4
West Gate	2014/10/26 1:30	2.2	<0.01	Fine	WNW	2.0
West Gate	2014/10/26 1:40	2.2	<0.01	Fine	WNW	1.5
West Gate	2014/10/26 1:50	2.2	<0.01	Fine	WNW	1.4
West Gate	2014/10/26 2:00	2.2	<0.01	Fine	-	CALM
West Gate	2014/10/26 2:10	2.2	<0.01	Fine	W	1.3
West Gate	2014/10/26 2:20	2.2	<0.01	Fine	W	1.1
West Gate	2014/10/26 2:30	2.2	<0.01	Fine	W	1.9
West Gate	2014/10/26 2:40	2.2	<0.01	Fine	-	CALM
West Gate	2014/10/26 2:50	2.2	<0.01	Fine	-	CALM
West Gate	2014/10/26 3:00	2.2	<0.01	Fine	W	1.4
West Gate	2014/10/26 3:10	2.2	<0.01	Fine	SSW	1.0
West Gate	2014/10/26 3:20	2.2	<0.01	Fine	WSW	0.8
West Gate	2014/10/26 3:30	2.2	<0.01	Fine	WSW	0.6
West Gate	2014/10/26 3:40	2.2	<0.01	Fine	-	CALM
West Gate	2014/10/26 3:50	2.2	<0.01	Fine	WNW	1.1
West Gate	2014/10/26 4:00	2.2	<0.01	Fine	-	CALM
West Gate	2014/10/26 4:10	2.2	<0.01	Fine	-	CALM
West Gate	2014/10/26 4:20	2.2	<0.01	Fine	WNW	0.9
West Gate	2014/10/26 4:30	2.2	<0.01	Fine	W	0.7
West Gate	2014/10/26 4:40	2.2	<0.01	Fine	-	CALM
West Gate	2014/10/26 4:50	2.2	<0.01	Fine	NNW	1.7
West Gate	2014/10/26 5:00	2.2	<0.01	Fine	NNW	0.6
West Gate	2014/10/26 5:10	2.2	<0.01	Cloudy	WNW	1.1
West Gate	2014/10/26 5:20	2.2	<0.01	Cloudy	-	CALM
West Gate	2014/10/26 5:30	2.2	<0.01	Cloudy	NW	1.3
West Gate	2014/10/26 5:40	2.2	<0.01	Cloudy	WNW	1.0
West Gate	2014/10/26 5:50	2.2	<0.01	Cloudy	WNW	0.7
West Gate	2014/10/26 6:00	2.2	<0.01	Cloudy	N	0.5
West Gate	2014/10/26 6:10	2.2	<0.01	Fine	W	1.1
West Gate	2014/10/26 6:20	2.2	<0.01	Fine	NNW	0.9
West Gate	2014/10/26 6:30	2.2	<0.01	Fine	NW	1.9
West Gate	2014/10/26 6:40	2.2	<0.01	Fine	NNW	0.8
West Gate	2014/10/26 6:50	2.2	<0.01	Fine	NNW	1.3
West Gate	2014/10/26 7:00	2.2	<0.01	Fine	NW	1.1
West Gate	2014/10/26 7:10	2.2	<0.01	Fine	NNW	1.3
West Gate	2014/10/26 7:20	2.2	<0.01	Fine	N	1.2
West Gate	2014/10/26 7:30	2.2	<0.01	Fine	NW	1.1
West Gate	2014/10/26 7:40	2.2	<0.01	Fine	WNW	1.4
West Gate	2014/10/26 7:50	2.2	<0.01	Fine	NW	1.0
West Gate	2014/10/26 8:00	2.2	<0.01	Fine	N	1.0
West Gate	2014/10/26 8:10	2.2	<0.01	Fine	NNW	1.1
West Gate	2014/10/26 8:20	2.2	<0.01	Fine	N	1.1
West Gate	2014/10/26 8:30	2.2	<0.01	Fine	NE	1.5
West Gate	2014/10/26 8:40	2.2	<0.01	Fine	NE	1.9
West Gate	2014/10/26 8:50	2.2	<0.01	Fine	NE	2.4
West Gate	2014/10/26 9:00	2.2	<0.01	Fine	NE	2.3
West Gate	2014/10/26 9:10	2.2	<0.01	Fine	NNE	2.4
West Gate	2014/10/26 9:20	2.2	<0.01	Fine	NNE	2.0
West Gate	2014/10/26 9:30	2.2	<0.01	Fine	NE	1.9
West Gate	2014/10/26 9:40	2.2	<0.01	Fine	NE	1.9
West Gate	2014/10/26 9:50	2.2	<0.01	Fine	NE	2.4
West Gate	2014/10/26 10:00	2.2	<0.01	Fine	NE	2.3
West Gate	2014/10/26 10:10	2.2	<0.01	Fine	NE	2.4
West Gate	2014/10/26 10:20	2.2	<0.01	Fine	NE	2.6
West Gate	2014/10/26 10:30	2.2	<0.01	Fine	NE	3.1
West Gate	2014/10/26 10:40	2.2	<0.01	Fine	NE	2.6
West Gate	2014/10/26 10:50	2.2	<0.01	Fine	ENE	2.9
West Gate	2014/10/26 11:00	2.2	<0.01	Fine	NE	3.0
West Gate	2014/10/26 11:10	2.2	<0.01	Fine	NE	2.5



Measuring Point	Measurement Date	γ Ray	Neutron Ray	Weather	Wind Direction	Wind Velocity (m/s)
West Gate	2014/10/26 11:20	2.2	<0.01	Fine	ENE	3.0
West Gate	2014/10/26 11:30	2.2	<0.01	Fine	ENE	2.5
West Gate	2014/10/26 11:40	2.2	<0.01	Fine	ENE	2.6
West Gate	2014/10/26 11:50	2.2	<0.01	Fine	NE	2.6
West Gate	2014/10/26 12:00	2.2	<0.01	Fine	NE	2.7
West Gate	2014/10/26 12:10	2.2	<0.01	Fine	ENE	2.1
West Gate	2014/10/26 12:20	2.2	<0.01	Fine	ENE	2.4
West Gate	2014/10/26 12:30	2.2	<0.01	Fine	ENE	2.3
West Gate	2014/10/26 12:40	2.2	<0.01	Fine	ENE	1.8
West Gate	2014/10/26 12:50	2.2	<0.01	Fine	ENE	1.9
West Gate	2014/10/26 13:00	2.2	<0.01	Fine	ENE	1.8
West Gate	2014/10/26 13:10	2.2	<0.01	Fine	ENE	1.8
West Gate	2014/10/26 13:20	2.2	<0.01	Fine	ENE	1.6
West Gate	2014/10/26 13:30	2.2	<0.01	Fine	ENE	1.4
West Gate	2014/10/26 13:40	2.2	<0.01	Fine	ESE	1.3
West Gate	2014/10/26 13:50	2.2	<0.01	Fine	SE	2.4
West Gate	2014/10/26 14:00	2.2	<0.01	Fine	SSE	3.3
West Gate	2014/10/26 14:10	2.2	<0.01	Fine	S	4.2
West Gate	2014/10/26 14:20	2.2	<0.01	Fine	S	4.1
West Gate	2014/10/26 14:30	2.2	<0.01	Fine	S	4.2
West Gate	2014/10/26 14:40	2.2	<0.01	Fine	S	4.2
West Gate	2014/10/26 14:50	2.2	<0.01	Fine	S	3.8
West Gate	2014/10/26 15:00	2.2	<0.01	Fine	SSE	3.8
West Gate	2014/10/26 15:10	2.2	<0.01	Fine	SSE	3.4
West Gate	2014/10/26 15:20	2.2	<0.01	Fine	SSE	2.9
West Gate	2014/10/26 15:30	2.2	<0.01	Fine	SSE	2.2
West Gate	2014/10/26 15:40	2.2	<0.01	Fine	SSE	2.4
West Gate	2014/10/26 15:50	2.2	<0.01	Fine	S	3.2
West Gate	2014/10/26 16:00	2.2	<0.01	Fine	S	3.9
West Gate	2014/10/26 16:10	2.2	<0.01	Fine	S	4.1
West Gate	2014/10/26 16:20	2.2	<0.01	Fine	S	4.1
West Gate	2014/10/26 16:30	2.2	<0.01	Fine	S	4.2
West Gate	2014/10/26 16:40	2.2	<0.01	Fine	S	3.2
West Gate	2014/10/26 16:50	2.2	<0.01	Fine	SSW	2.9
West Gate	2014/10/26 17:00	2.2	<0.01	Fine	SSW	3.3
West Gate	2014/10/26 17:10	2.2	<0.01	Fine	S	3.3
West Gate	2014/10/26 17:20	2.2	<0.01	Fine	S	2.9
West Gate	2014/10/26 17:30	2.2	<0.01	Fine	S	2.4
West Gate	2014/10/26 17:40	2.2	<0.01	Fine	S	2.0
West Gate	2014/10/26 17:50	2.2	<0.01	Fine	S	1.7
West Gate	2014/10/26 18:00	2.2	<0.01	Fine	S	1.5
West Gate	2014/10/26 18:10	2.2	<0.01	Fine	SSW	2.1
West Gate	2014/10/26 18:20	2.2	<0.01	Fine	S	2.2
West Gate	2014/10/26 18:30	2.2	<0.01	Fine	S	2.5
West Gate	2014/10/26 18:40	2.2	<0.01	Fine	S	2.6
West Gate	2014/10/26 18:50	2.2	<0.01	Fine	SSW	2.5
West Gate	2014/10/26 19:00	2.2	<0.01	Fine	SW	1.8
West Gate	2014/10/26 19:10	2.2	<0.01	Fine	SSW	2.9
West Gate	2014/10/26 19:20	2.2	<0.01	Fine	S	2.5
West Gate	2014/10/26 19:30	2.2	<0.01	Fine	SSW	2.9
West Gate	2014/10/26 19:40	2.2	<0.01	Fine	S	3.4
West Gate	2014/10/26 19:50	2.2	<0.01	Fine	SSW	3.3
West Gate	2014/10/26 20:00	2.2	<0.01	Fine	SSW	3.0
West Gate	2014/10/26 20:10	2.2	<0.01	Fine	S	2.6
West Gate	2014/10/26 20:20	2.2	<0.01	Fine	SSW	2.9
West Gate	2014/10/26 20:30	2.2	<0.01	Fine	S	2.4
West Gate	2014/10/26 20:40	2.2	<0.01	Fine	S	2.6
West Gate	2014/10/26 20:50	2.2	<0.01	Fine	SSW	2.5
West Gate	2014/10/26 21:00	2.2	<0.01	Fine	SSW	2.2
West Gate	2014/10/26 21:10	2.2	<0.01	Fine	SSW	2.0
West Gate	2014/10/26 21:20	2.2	<0.01	Fine	SW	1.9
West Gate	2014/10/26 21:30	2.2	<0.01	Fine	SSW	2.8
West Gate	2014/10/26 21:40	2.2	<0.01	Fine	SSW	3.5
West Gate	2014/10/26 21:50	2.2	<0.01	Fine	SSW	4.1
West Gate	2014/10/26 22:00	2.2	<0.01	Fine	SSW	4.3
West Gate	2014/10/26 22:10	2.2	<0.01	Cloudy	SSW	3.6
West Gate	2014/10/26 22:20	2.2	<0.01	Rain	SSW	2.9
West Gate	2014/10/26 22:30	2.2	<0.01	Rain	SSW	1.9
West Gate	2014/10/26 22:40	2.2	<0.01	Rain	SW	1.1
West Gate	2014/10/26 22:50	2.2	<0.01	Rain	W	0.5
West Gate	2014/10/26 23:00	2.2	<0.01	Cloudy	-	CALM
West Gate	2014/10/26 23:10	2.2	<0.01	Cloudy	SW	0.9
West Gate	2014/10/26 23:20	2.2	<0.01	Cloudy	W	1.4
West Gate	2014/10/26 23:30	2.2	<0.01	Cloudy	-	CALM
West Gate	2014/10/26 23:40	2.2	<0.01	Rain	-	CALM
West Gate	2014/10/26 23:50	2.2	<0.01	Rain	WNW	1.1

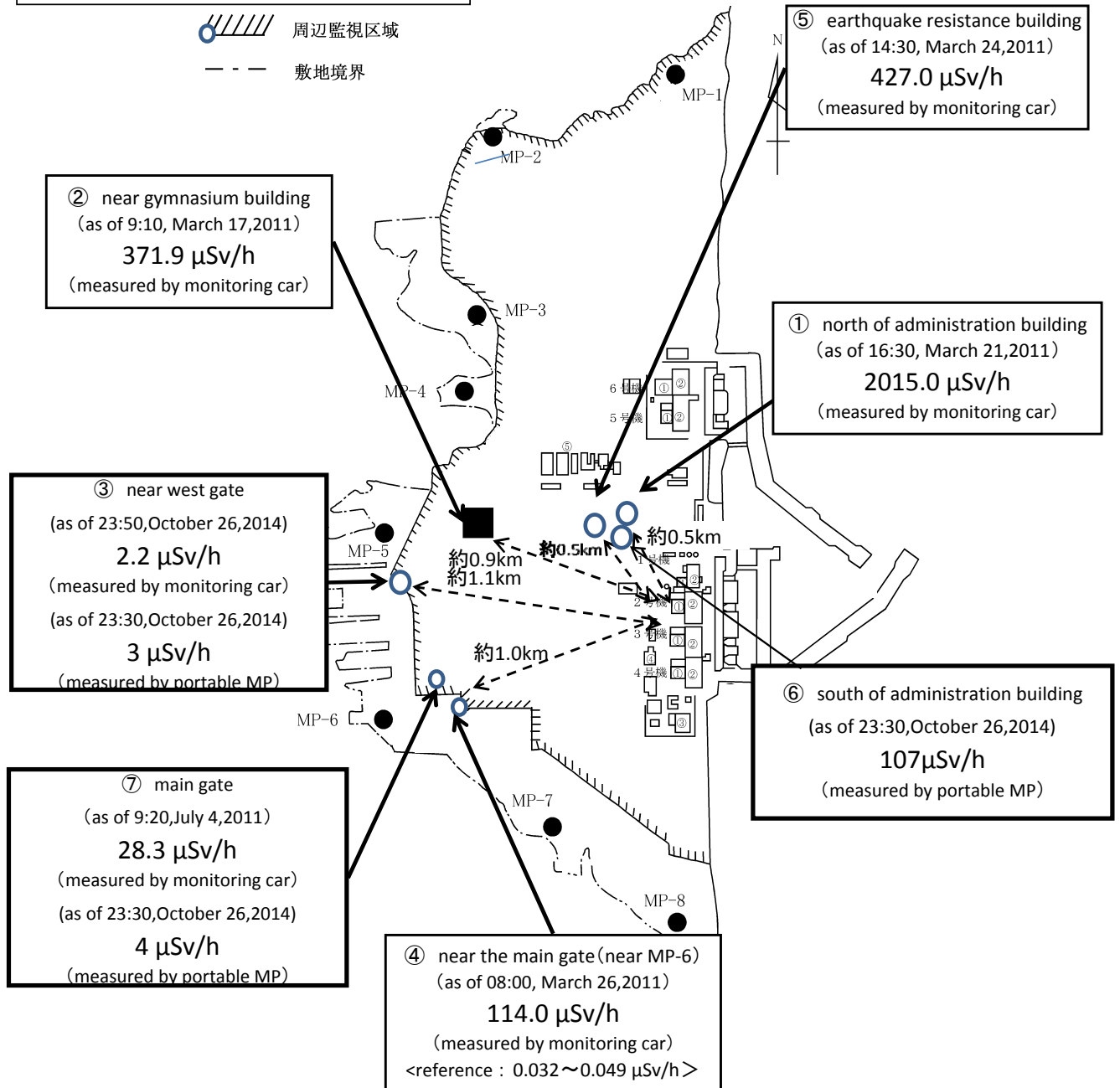
Fukushima Daiichi Nuclear Power Plant

2014/10/26

as of 23:50

周辺監視区域 : supervised outside area
敷地境界 : site boundary

 周辺監視区域
 敷地境界



※Reference data indicate the normal fluctuation range of airborne radiation rate.