

Fixed point Monitoring Status by Temporary Monitoring Post at Fukushima Daiichi Nuclear Power Station

Date	Radiation Dose Rate (μ Sv/h) At the Main Buiding	Radiation Dose Rate (μ Sv/h) At the Main Gate	Radiation Dose Rate (μ Sv/h) At the West Gate
2014/12/24 0:00	105	4	3
2014/12/24 0:30	105	4	3
2014/12/24 1:00	105	4	3
2014/12/24 1:30	105	4	3
2014/12/24 2:00	105	4	3
2014/12/24 2:30	105	4	3
2014/12/24 3:00	105	4	3
2014/12/24 3:30	105	4	3
2014/12/24 4:00	105	4	3
2014/12/24 4:30	105	4	3
2014/12/24 5:00	105	4	3
2014/12/24 5:30	106	4	3
2014/12/24 6:00	106	4	3
2014/12/24 6:30	106	4	3
2014/12/24 7:00	106	4	3
2014/12/24 7:30	106	4	3
2014/12/24 8:00	106	4	3
2014/12/24 8:30	106	4	3
2014/12/24 9:00	106	4	3
2014/12/24 9:30	106	4	3
2014/12/24 10:00	106	4	3
2014/12/24 10:30	106	4	3
2014/12/24 11:00	106	4	3
2014/12/24 11:30	106	4	3
2014/12/24 12:00	105	4	3
2014/12/24 12:30	105	4	3
2014/12/24 13:00	105	4	3
2014/12/24 13:30	105	4	3
2014/12/24 14:00	105	4	3
2014/12/24 14:30	104	4	3
2014/12/24 15:00	104	4	3
2014/12/24 15:30	104	4	3
2014/12/24 16:00	104	4	3
2014/12/24 16:30	104	4	3
2014/12/24 17:00	104	4	3
2014/12/24 17:30	104	4	3
2014/12/24 18:00	103	4	3
2014/12/24 18:30	103	4	3
2014/12/24 19:00	103	4	3
2014/12/24 19:30	103	4	3
2014/12/24 20:00	103	4	3
2014/12/24 20:30	103	4	3
2014/12/24 21:00	103	4	3
2014/12/24 21:30	103	4	3
2014/12/24 22:00	104	4	3
2014/12/24 22:30	104	4	3
2014/12/24 23:00	104	4	3
2014/12/24 23:30	104	4	3

Monitoring data by a monitoring car* at Fukushima Daiichi Nuclear Power Station (μ Sv/h)

* The data from monitoring car may deficit as the vehicle may change monitoring point.

*About the direction of the wind and the wind velocity,we are measuring with the weather observation meter of the 10m higher.

*"-": the wind velocity/"CALM":the wind direction is below 0.5m/s.

Measuring Point	Measurement Date	γ Ray	Neutron Ray	Weather	Wind Direction	Wind Velocity (m/s)
West Gate	2014/12/24 0:00	1.8	<0.01	Fine	SW	1.6
West Gate	2014/12/24 0:10	1.9	<0.01	Fine	SW	2.2
West Gate	2014/12/24 0:20	1.9	<0.01	Fine	WSW	1.8
West Gate	2014/12/24 0:30	1.8	<0.01	Fine	WSW	1.3
West Gate	2014/12/24 0:40	1.9	<0.01	Fine	WSW	1.2
West Gate	2014/12/24 0:50	1.9	<0.01	Fine	W	1.2
West Gate	2014/12/24 1:00	1.9	<0.01	Fine	WSW	1.5
West Gate	2014/12/24 1:10	1.9	<0.01	Fine	WSW	1.7
West Gate	2014/12/24 1:20	1.9	<0.01	Fine	WSW	1.1
West Gate	2014/12/24 1:30	1.9	<0.01	Fine	WNW	0.9
West Gate	2014/12/24 1:40	1.9	<0.01	Fine	NW	2.0
West Gate	2014/12/24 1:50	1.8	<0.01	Fine	NW	2.0
West Gate	2014/12/24 2:00	1.8	<0.01	Fine	NW	2.0
West Gate	2014/12/24 2:10	1.8	<0.01	Fine	WNW	1.9
West Gate	2014/12/24 2:20	1.9	<0.01	Fine	WNW	2.4
West Gate	2014/12/24 2:30	1.8	<0.01	Fine	WNW	2.3
West Gate	2014/12/24 2:40	1.9	<0.01	Fine	WNW	2.4
West Gate	2014/12/24 2:50	1.8	<0.01	Fine	W	1.9
West Gate	2014/12/24 3:00	1.9	<0.01	Fine	WSW	2.2
West Gate	2014/12/24 3:10	1.8	<0.01	Fine	W	1.0
West Gate	2014/12/24 3:20	1.8	<0.01	Fine	NW	1.1
West Gate	2014/12/24 3:30	1.8	<0.01	Fine	WNW	0.6
West Gate	2014/12/24 3:40	1.9	<0.01	Fine	W	0.9
West Gate	2014/12/24 3:50	1.8	<0.01	Fine	W	1.3
West Gate	2014/12/24 4:00	1.8	<0.01	Fine	W	1.6
West Gate	2014/12/24 4:10	1.9	<0.01	Fine	W	2.3
West Gate	2014/12/24 4:20	1.8	<0.01	Fine	WNW	2.4
West Gate	2014/12/24 4:30	1.8	<0.01	Fine	WNW	2.6
West Gate	2014/12/24 4:40	1.8	<0.01	Fine	WNW	3.7
West Gate	2014/12/24 4:50	1.8	<0.01	Fine	W	2.9
West Gate	2014/12/24 5:00	1.8	<0.01	Fine	WSW	2.7
West Gate	2014/12/24 5:10	1.9	<0.01	Fine	WSW	2.8
West Gate	2014/12/24 5:20	1.9	<0.01	Fine	SW	2.0
West Gate	2014/12/24 5:30	1.8	<0.01	Fine	SW	2.6
West Gate	2014/12/24 5:40	1.8	<0.01	Fine	SW	2.5
West Gate	2014/12/24 5:50	1.8	<0.01	Fine	SW	2.3
West Gate	2014/12/24 6:00	1.8	<0.01	Fine	SW	2.7
West Gate	2014/12/24 6:10	1.9	<0.01	Fine	SW	3.4
West Gate	2014/12/24 6:20	1.8	<0.01	Fine	WSW	3.1
West Gate	2014/12/24 6:30	1.9	<0.01	Fine	WSW	3.5
West Gate	2014/12/24 6:40	1.8	<0.01	Fine	SW	4.2
West Gate	2014/12/24 6:50	1.8	<0.01	Fine	SW	3.6
West Gate	2014/12/24 7:00	1.8	<0.01	Fine	SW	3.7
West Gate	2014/12/24 7:10	1.9	<0.01	Fine	SW	3.4
West Gate	2014/12/24 7:20	1.9	<0.01	Fine	SW	3.4
West Gate	2014/12/24 7:30	1.8	<0.01	Fine	SW	3.1
West Gate	2014/12/24 7:40	1.9	<0.01	Fine	SW	3.3
West Gate	2014/12/24 7:50	1.9	<0.01	Fine	SSW	4.5
West Gate	2014/12/24 8:00	1.9	<0.01	Fine	SSW	5.6
West Gate	2014/12/24 8:10	1.9	<0.01	Fine	SSW	5.1
West Gate	2014/12/24 8:20	1.9	<0.01	Fine	SSW	4.4
West Gate	2014/12/24 8:30	1.9	<0.01	Fine	SW	4.6
West Gate	2014/12/24 8:40	1.9	<0.01	Fine	SW	4.9
West Gate	2014/12/24 8:50	1.9	<0.01	Fine	SW	4.9
West Gate	2014/12/24 9:00	1.9	<0.01	Fine	SW	5.0
West Gate	2014/12/24 9:10	1.8	<0.01	Fine	SSW	5.2
West Gate	2014/12/24 9:20	1.8	<0.01	Fine	SW	4.8
West Gate	2014/12/24 9:30	1.9	<0.01	Fine	SSW	4.7
West Gate	2014/12/24 9:40	1.9	<0.01	Fine	SSW	5.0
West Gate	2014/12/24 9:50	1.9	<0.01	Fine	SSW	5.1
West Gate	2014/12/24 10:00	1.9	<0.01	Fine	SSW	5.8
West Gate	2014/12/24 10:10	1.9	<0.01	Fine	SW	6.3
West Gate	2014/12/24 10:20	1.9	<0.01	Fine	SSW	5.7
West Gate	2014/12/24 10:30	1.9	<0.01	Fine	SW	5.1
West Gate	2014/12/24 10:40	1.9	<0.01	Fine	SSW	4.2
West Gate	2014/12/24 10:50	1.9	<0.01	Fine	SSW	4.0
West Gate	2014/12/24 11:00	1.9	<0.01	Fine	SSW	3.5
West Gate	2014/12/24 11:10	1.8	<0.01	Fine	SSW	3.7



Measuring Point	Measurement Date	γ Ray	Neutron Ray	Weather	Wind Direction	Wind Velocity (m/s)
West Gate	2014/12/24 11:20	1.9	<0.01	Cloudy	SW	4.1
West Gate	2014/12/24 11:30	1.9	<0.01	Cloudy	SW	3.2
West Gate	2014/12/24 11:40	1.9	<0.01	Cloudy	SW	3.5
West Gate	2014/12/24 11:50	1.9	<0.01	Cloudy	SW	4.4
West Gate	2014/12/24 12:00	1.9	<0.01	Cloudy	SW	3.9
West Gate	2014/12/24 12:10	1.9	<0.01	Cloudy	SSW	4.4
West Gate	2014/12/24 12:20	1.9	<0.01	Cloudy	SW	3.9
West Gate	2014/12/24 12:30	1.8	<0.01	Cloudy	SW	4.5
West Gate	2014/12/24 12:40	1.9	<0.01	Cloudy	SW	3.9
West Gate	2014/12/24 12:50	1.9	<0.01	Cloudy	SW	2.6
West Gate	2014/12/24 13:00	1.9	<0.01	Cloudy	SSW	2.5
West Gate	2014/12/24 13:10	1.9	<0.01	Cloudy	SSW	1.9
West Gate	2014/12/24 13:20	1.9	<0.01	Cloudy	SSW	1.5
West Gate	2014/12/24 13:30	1.9	<0.01	Cloudy	SW	2.7
West Gate	2014/12/24 13:40	1.9	<0.01	Cloudy	SSW	3.3
West Gate	2014/12/24 13:50	1.9	<0.01	Cloudy	SSW	2.6
West Gate	2014/12/24 14:00	1.9	<0.01	Cloudy	SSE	2.8
West Gate	2014/12/24 14:10	1.9	<0.01	Fine	SSE	2.2
West Gate	2014/12/24 14:20	1.9	<0.01	Fine	SSE	1.8
West Gate	2014/12/24 14:30	1.9	<0.01	Fine	SSE	1.1
West Gate	2014/12/24 14:40	1.9	<0.01	Fine	WNW	0.9
West Gate	2014/12/24 14:50	1.9	<0.01	Fine	NW	1.6
West Gate	2014/12/24 15:00	1.9	<0.01	Fine	WNW	2.7
West Gate	2014/12/24 15:10	1.9	<0.01	Fine	WNW	3.1
West Gate	2014/12/24 15:20	1.9	<0.01	Fine	WNW	3.0
West Gate	2014/12/24 15:30	1.9	<0.01	Fine	W	3.4
West Gate	2014/12/24 15:40	1.9	<0.01	Fine	W	2.4
West Gate	2014/12/24 15:50	1.9	<0.01	Fine	WSW	2.9
West Gate	2014/12/24 16:00	1.9	<0.01	Fine	WSW	1.5
West Gate	2014/12/24 16:10	1.9	<0.01	Fine	W	0.6
West Gate	2014/12/24 16:20	1.9	<0.01	Fine	NNW	1.0
West Gate	2014/12/24 16:30	1.9	<0.01	Fine	NNW	1.0
West Gate	2014/12/24 16:40	1.9	<0.01	Fine	WNW	0.9
West Gate	2014/12/24 16:50	1.9	<0.01	Fine	NW	1.6
West Gate	2014/12/24 17:00	1.9	<0.01	Fine	NW	1.9
West Gate	2014/12/24 17:10	1.9	<0.01	Fine	WNW	2.2
West Gate	2014/12/24 17:20	1.9	<0.01	Fine	W	2.7
West Gate	2014/12/24 17:30	1.9	<0.01	Fine	W	2.0
West Gate	2014/12/24 17:40	1.9	<0.01	Fine	WSW	1.3
West Gate	2014/12/24 17:50	1.9	<0.01	Fine	SW	1.6
West Gate	2014/12/24 18:00	1.9	<0.01	Fine	WSW	1.3
West Gate	2014/12/24 18:10	1.9	<0.01	Fine	WSW	1.3
West Gate	2014/12/24 18:20	1.9	<0.01	Fine	WSW	1.4
West Gate	2014/12/24 18:30	1.9	<0.01	Fine	WSW	1.6
West Gate	2014/12/24 18:40	1.9	<0.01	Fine	W	1.8
West Gate	2014/12/24 18:50	1.9	<0.01	Fine	W	0.9
West Gate	2014/12/24 19:00	1.9	<0.01	Fine	-	CALM
West Gate	2014/12/24 19:10	1.9	<0.01	Fine	-	CALM
West Gate	2014/12/24 19:20	1.9	<0.01	Fine	-	CALM
West Gate	2014/12/24 19:30	1.9	<0.01	Fine	-	CALM
West Gate	2014/12/24 19:40	1.9	<0.01	Fine	NNW	0.6
West Gate	2014/12/24 19:50	1.9	<0.01	Fine	N	0.9
West Gate	2014/12/24 20:00	1.9	<0.01	Fine	N	0.9
West Gate	2014/12/24 20:10	1.9	<0.01	Fine	N	0.9
West Gate	2014/12/24 20:20	1.9	<0.01	Fine	NNE	1.6
West Gate	2014/12/24 20:30	1.9	<0.01	Fine	N	1.1
West Gate	2014/12/24 20:40	1.9	<0.01	Fine	NNW	2.0
West Gate	2014/12/24 20:50	1.9	<0.01	Fine	NW	1.4
West Gate	2014/12/24 21:00	1.9	<0.01	Fine	NNW	1.8
West Gate	2014/12/24 21:10	1.9	<0.01	Fine	NNW	2.0
West Gate	2014/12/24 21:20	1.9	<0.01	Fine	NNW	1.7
West Gate	2014/12/24 21:30	1.9	<0.01	Fine	NNW	2.1
West Gate	2014/12/24 21:40	1.9	<0.01	Fine	NNW	2.4
West Gate	2014/12/24 21:50	1.9	<0.01	Fine	NNW	2.2
West Gate	2014/12/24 22:00	1.9	<0.01	Fine	NNW	2.1
West Gate	2014/12/24 22:10	1.9	<0.01	Fine	NNW	2.0
West Gate	2014/12/24 22:20	1.9	<0.01	Fine	N	2.6
West Gate	2014/12/24 22:30	1.9	<0.01	Fine	N	2.9
West Gate	2014/12/24 22:40	1.9	<0.01	Fine	N	4.0
West Gate	2014/12/24 22:50	1.9	<0.01	Fine	NNW	4.1
West Gate	2014/12/24 23:00	1.9	<0.01	Fine	NNW	3.8
West Gate	2014/12/24 23:10	1.9	<0.01	Fine	NNW	3.1
West Gate	2014/12/24 23:20	1.9	<0.01	Fine	NNW	3.1
West Gate	2014/12/24 23:30	1.9	<0.01	Fine	N	4.4
West Gate	2014/12/24 23:40	1.9	<0.01	Fine	N	5.0
West Gate	2014/12/24 23:50	1.9	<0.01	Fine	N	4.2

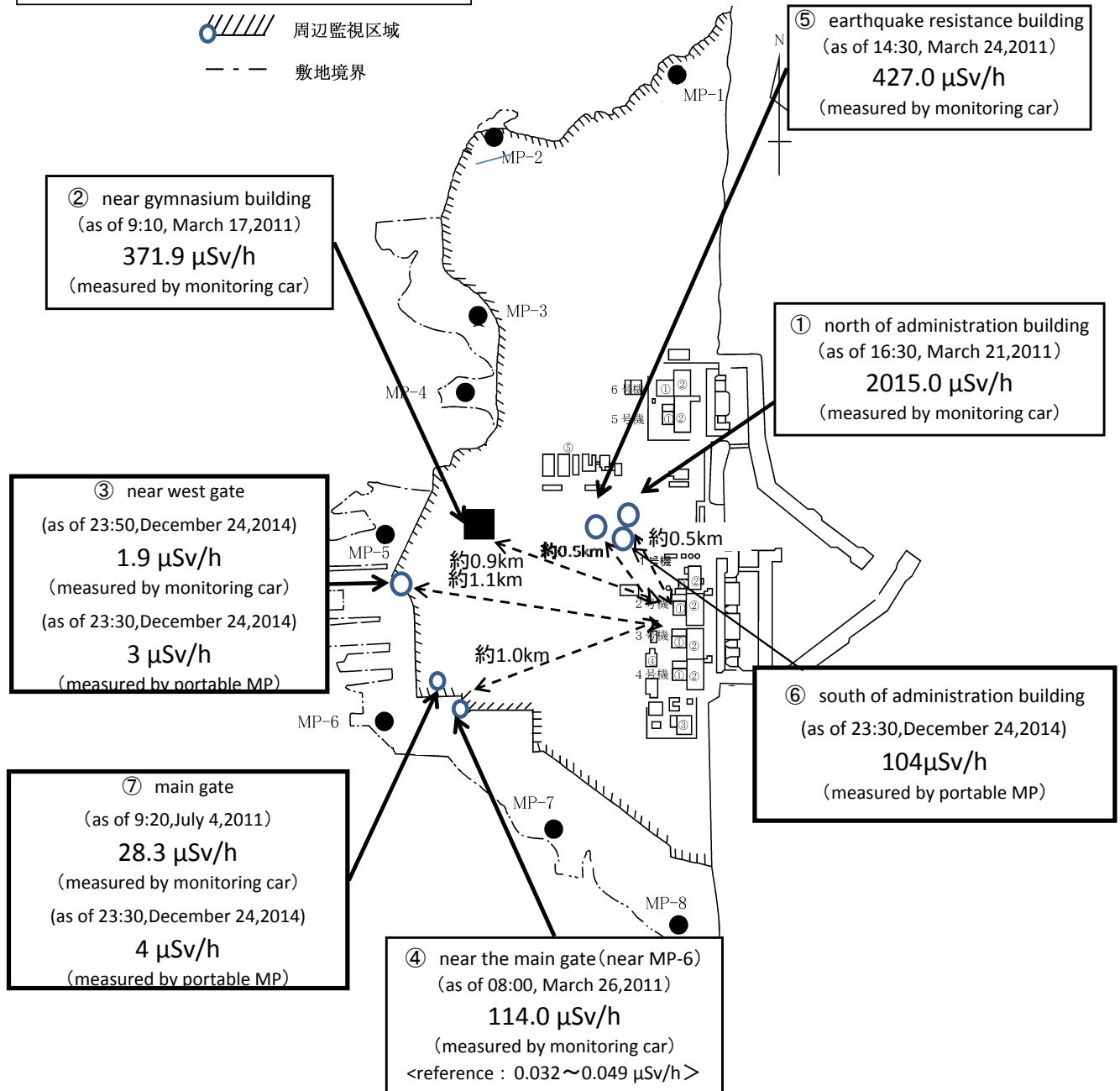
Fukushima Daiichi Nuclear Power Plant

2014/12/24

as of 23:50

周辺監視区域 : supervised outside area
敷地境界 : site boundary

 周辺監視区域
 敷地境界



※Reference data indicate the normal fluctuation range of airborne radiation rate.