

Fixed point Monitoring Status by Temporary Monitoring Post at Fukushima Daiichi Nuclear Power Station

Date	Radiation Dose Rate (μ Sv/h) At the Main Buiding	Radiation Dose Rate (μ Sv/h) At the Main Gate	Radiation Dose Rate (μ Sv/h) At the West Gate
2016/5/1 0:00	18	2	2
2016/5/1 0:30	18	2	2
2016/5/1 1:00	18	2	2
2016/5/1 1:30	17	2	2
2016/5/1 2:00	17	2	2
2016/5/1 2:30	18	2	2
2016/5/1 3:00	18	2	2
2016/5/1 3:30	18	2	2
2016/5/1 4:00	18	2	2
2016/5/1 4:30	18	2	2
2016/5/1 5:00	18	2	2
2016/5/1 5:30	18	2	2
2016/5/1 6:00	18	2	2
2016/5/1 6:30	18	2	2
2016/5/1 7:00	18	2	2
2016/5/1 7:30	18	2	2
2016/5/1 8:00	18	2	2
2016/5/1 8:30	18	2	2
2016/5/1 9:00	18	2	2
2016/5/1 9:30	18	2	2
2016/5/1 10:00	18	2	2
2016/5/1 10:30	18	2	2
2016/5/1 11:00	18	2	2
2016/5/1 11:30	18	2	2
2016/5/1 12:00	18	2	2
2016/5/1 12:30	18	2	2
2016/5/1 13:00	18	2	2
2016/5/1 13:30	18	2	2
2016/5/1 14:00	18	2	2
2016/5/1 14:30	18	2	2
2016/5/1 15:00	18	2	2
2016/5/1 15:30	18	2	2
2016/5/1 16:00	18	2	2
2016/5/1 16:30	18	2	2
2016/5/1 17:00	18	2	2
2016/5/1 17:30	18	2	2
2016/5/1 18:00	18	2	2
2016/5/1 18:30	18	2	2
2016/5/1 19:00	18	2	2
2016/5/1 19:30	18	2	2
2016/5/1 20:00	17	2	2
2016/5/1 20:30	17	2	2
2016/5/1 21:00	17	2	2
2016/5/1 21:30	17	2	2
2016/5/1 22:00	17	2	2
2016/5/1 22:30	17	2	2
2016/5/1 23:00	18	2	2
2016/5/1 23:30	17	2	2

福島第一原子力発電所 モニタリングポスト空間線量率

単位: $\mu\text{Sv}/\text{h}$ 単位: m/s

日時	MP								スタック		感雨
	MP-1	MP-2	MP-3	MP-4	MP-5	MP-6	MP-7	MP-8	風向	風速	
2016/5/1 8:00	1.593	2.525	2.545	2.340	2.487	0.663	1.225	1.067	北西	1.5	無
2016/5/1 8:10	1.593	2.525	2.546	2.340	2.486	0.664	1.225	1.066	-	CALM	無
2016/5/1 8:20	1.595	2.525	2.546	2.341	2.489	0.664	1.224	1.067	南	1.1	無
2016/5/1 8:30	1.595	2.528	2.545	2.340	2.492	0.663	1.226	1.067	南	2.2	無
2016/5/1 8:40	1.592	2.525	2.545	2.339	2.493	0.663	1.227	1.066	南南東	2.3	無
2016/5/1 8:50	1.595	2.523	2.544	2.340	2.495	0.663	1.227	1.066	南	3.2	無
2016/5/1 9:00	1.597	2.525	2.547	2.340	2.492	0.664	1.227	1.067	南	4.8	無
2016/5/1 9:10	1.595	2.523	2.550	2.344	2.492	0.665	1.228	1.066	南	3.3	無
2016/5/1 9:20	1.595	2.527	2.550	2.342	2.495	0.664	1.227	1.065	南南東	3.5	無
2016/5/1 9:30	1.592	2.530	2.549	2.343	2.494	0.665	1.227	1.068	南南東	4.4	無
2016/5/1 9:40	1.597	2.528	2.555	2.344	2.497	0.663	1.226	1.067	南	5.0	無
2016/5/1 9:50	1.592	2.528	2.549	2.343	2.494	0.663	1.226	1.068	南	4.1	有
2016/5/1 10:00	1.593	2.527	2.549	2.342	2.493	0.661	1.227	1.067	南南東	7.1	有
2016/5/1 10:10	1.593	2.527	2.552	2.341	2.492	0.661	1.226	1.068	南南東	7.6	無
2016/5/1 10:20	1.597	2.530	2.553	2.343	2.492	0.664	1.225	1.065	南南東	6.9	無
2016/5/1 10:30	1.597	2.525	2.553	2.341	2.492	0.664	1.225	1.065	南南東	7.4	無
2016/5/1 10:40	1.593	2.527	2.555	2.341	2.493	0.664	1.227	1.066	南南東	6.9	無
2016/5/1 10:50	1.597	2.528	2.555	2.339	2.495	0.664	1.226	1.063	南南東	7.7	無
2016/5/1 11:00	1.597	2.528	2.555	2.342	2.495	0.663	1.228	1.066	南	5.5	無
2016/5/1 11:10	1.593	2.532	2.555	2.344	2.494	0.663	1.226	1.065	南南東	4.8	無
2016/5/1 11:20	1.597	2.533	2.559	2.351	2.494	0.662	1.228	1.065	南南東	6.1	無
2016/5/1 11:30	1.597	2.533	2.561	2.347	2.496	0.661	1.225	1.065	南南東	6.4	無
2016/5/1 11:40	1.598	2.537	2.562	2.346	2.503	0.661	1.226	1.064	南南東	6.1	無
2016/5/1 11:50	1.600	2.535	2.555	2.343	2.499	0.663	1.227	1.063	南南東	6.2	無
2016/5/1 12:00	1.598	2.537	2.555	2.340	2.498	0.664	1.228	1.064	南南東	7.2	無
2016/5/1 12:10	1.597	2.535	2.552	2.345	2.500	0.664	1.227	1.063	南南東	6.0	有
2016/5/1 12:20	1.597	2.537	2.553	2.346	2.496	0.663	1.228	1.063	南南東	6.0	無
2016/5/1 12:30	1.595	2.535	2.562	2.345	2.496	0.662	1.227	1.063	南南東	4.7	無
2016/5/1 12:40	1.595	2.535	2.557	2.346	2.500	0.661	1.227	1.063	南南東	5.3	無
2016/5/1 12:50	1.597	2.538	2.560	2.345	2.500	0.664	1.228	1.063	南	5.4	無
2016/5/1 13:00	1.597	2.537	2.563	2.350	2.500	0.665	1.228	1.063	南南東	5.1	無
2016/5/1 13:10	1.597	2.537	2.557	2.347	2.497	0.664	1.227	1.065	南南東	5.1	無
2016/5/1 13:20	1.597	2.537	2.558	2.346	2.502	0.664	1.227	1.064	南	5.4	無
2016/5/1 13:30	1.598	2.537	2.559	2.346	2.499	0.664	1.229	1.066	南南東	4.4	無
2016/5/1 13:40	1.597	2.537	2.558	2.347	2.500	0.663	1.226	1.064	南南西	3.1	無
2016/5/1 13:50	1.598	2.535	2.554	2.345	2.500	0.664	1.229	1.065	南	5.9	無
2016/5/1 14:00	1.598	2.538	2.557	2.345	2.502	0.662	1.227	1.063	南	5.7	無

日時	MP								スタック		感雨
	MP-1	MP-2	MP-3	MP-4	MP-5	MP-6	MP-7	MP-8	風向	風速	
2016/5/1 14:10	1.598	2.538	2.561	2.347	2.503	0.664	1.227	1.062	南	7.4	無
2016/5/1 14:20	1.598	2.540	2.565	2.348	2.501	0.664	1.226	1.064	南	5.6	無
2016/5/1 14:30	1.602	2.538	2.565	2.348	2.500	0.665	1.229	1.064	南	4.9	無
2016/5/1 14:40	1.598	2.542	2.567	2.350	2.501	0.666	1.225	1.064	南	5.4	無
2016/5/1 14:50	1.602	2.538	2.565	2.349	2.501	0.665	1.227	1.065	南	6.0	無
2016/5/1 15:00	1.602	2.540	2.565	2.350	2.502	0.666	1.227	1.065	南	5.2	無
2016/5/1 15:10	1.600	2.542	2.565	2.350	2.504	0.664	1.227	1.067	南	5.7	無
2016/5/1 15:20	1.598	2.540	2.566	2.351	2.502	0.666	1.229	1.064	南	5.8	無
2016/5/1 15:30	1.602	2.538	2.563	2.349	2.504	0.664	1.229	1.066	南	6.3	無
2016/5/1 15:40	1.600	2.540	2.566	2.347	2.505	0.667	1.228	1.067	南南西	4.9	無
2016/5/1 15:50	1.600	2.540	2.561	2.352	2.506	0.666	1.231	1.066	南南西	4.9	無
2016/5/1 16:00	1.602	2.540	2.566	2.350	2.505	0.666	1.228	1.066	南西	2.3	無
2016/5/1 16:10	1.603	2.545	2.567	2.350	2.508	0.669	1.230	1.067	南南西	2.3	無
2016/5/1 16:20	1.603	2.538	2.568	2.352	2.511	0.668	1.229	1.070	南西	2.3	無
2016/5/1 16:30	1.603	2.540	2.566	2.348	2.504	0.666	1.229	1.065	北北西	4.9	無
2016/5/1 16:40	1.602	2.537	2.565	2.348	2.507	0.665	1.229	1.067	北	6.7	無
2016/5/1 16:50	1.598	2.538	2.559	2.346	2.507	0.663	1.227	1.066	北	5.9	無
2016/5/1 17:00	1.597	2.537	2.556	2.348	2.500	0.663	1.229	1.067	北	6.4	無
2016/5/1 17:10	1.598	2.537	2.558	2.345	2.502	0.661	1.230	1.065	北	6.9	無
2016/5/1 17:20	1.597	2.535	2.563	2.344	2.499	0.661	1.228	1.063	北	7.1	無
2016/5/1 17:30	1.597	2.533	2.557	2.345	2.500	0.663	1.227	1.063	北	8.1	無
2016/5/1 17:40	1.597	2.537	2.563	2.343	2.501	0.663	1.227	1.065	北	7.6	無
2016/5/1 17:50	1.595	2.533	2.562	2.342	2.501	0.663	1.226	1.063	北	7.6	無
2016/5/1 18:00	1.597	2.535	2.559	2.347	2.503	0.663	1.225	1.065	北北東	7.8	無
2016/5/1 18:10	1.595	2.530	2.563	2.346	2.499	0.663	1.224	1.064	北	7.9	無
2016/5/1 18:20	1.593	2.533	2.558	2.343	2.505	0.662	1.227	1.066	北	6.6	無
2016/5/1 18:30	1.595	2.532	2.560	2.347	2.503	0.662	1.225	1.065	北	6.9	無
2016/5/1 18:40	1.595	2.532	2.560	2.344	2.509	0.660	1.226	1.067	北	5.4	無
2016/5/1 18:50	1.593	2.533	2.561	2.341	2.502	0.660	1.227	1.067	北	6.1	無
2016/5/1 19:00	1.597	2.537	2.558	2.343	2.502	0.663	1.225	1.066	北	6.1	無
2016/5/1 19:10	1.597	2.537	2.560	2.342	2.509	0.662	1.225	1.067	北	5.4	無
2016/5/1 19:20	1.595	2.535	2.558	2.343	2.503	0.662	1.224	1.065	北	5.6	無
2016/5/1 19:30	1.595	2.535	2.556	2.343	2.508	0.661	1.226	1.066	北	5.5	無
2016/5/1 19:40	1.595	2.535	2.556	2.342	2.503	0.660	1.224	1.068	北	5.6	無
2016/5/1 19:50	1.592	2.533	2.559	2.341	2.505	0.661	1.224	1.067	北北東	5.3	無
2016/5/1 20:00	1.595	2.538	2.557	2.343	2.508	0.661	1.225	1.068	北	5.1	無

日時	MP								スタック		感雨
	MP-1	MP-2	MP-3	MP-4	MP-5	MP-6	MP-7	MP-8	風向	風速	
2016/5/1 20:10	1.593	2.537	2.558	2.344	2.503	0.661	1.225	1.065	北	5.3	無
2016/5/1 20:20	1.592	2.537	2.559	2.342	2.504	0.660	1.226	1.067	北	5.9	無
2016/5/1 20:30	1.597	2.530	2.559	2.344	2.502	0.661	1.226	1.065	北	5.7	無
2016/5/1 20:40	1.592	2.535	2.558	2.342	2.502	0.661	1.226	1.065	北	6.2	無
2016/5/1 20:50	1.593	2.537	2.558	2.341	2.505	0.661	1.225	1.066	北北東	4.9	無
2016/5/1 21:00	1.593	2.533	2.553	2.343	2.505	0.659	1.226	1.064	北	5.1	無
2016/5/1 21:10	1.593	2.535	2.557	2.340	2.507	0.660	1.226	1.068	北	4.7	無
2016/5/1 21:20	1.595	2.533	2.558	2.345	2.504	0.659	1.226	1.066	北	5.1	無
2016/5/1 21:30	1.595	2.532	2.560	2.341	2.501	0.660	1.224	1.066	北	3.4	無
2016/5/1 21:40	1.592	2.532	2.559	2.341	2.504	0.661	1.226	1.065	北	3.1	無
2016/5/1 21:50	1.595	2.532	2.563	2.344	2.502	0.660	1.227	1.065	北	4.7	無
2016/5/1 22:00	1.592	2.532	2.559	2.345	2.502	0.660	1.226	1.064	北	4.1	無
2016/5/1 22:10	1.592	2.532	2.555	2.341	2.504	0.659	1.226	1.065	北	4.3	無
2016/5/1 22:20	1.590	2.532	2.557	2.344	2.503	0.661	1.227	1.066	北	4.0	無
2016/5/1 22:30	1.590	2.530	2.557	2.339	2.504	0.661	1.225	1.067	北	3.8	無
2016/5/1 22:40	1.593	2.532	2.557	2.342	2.505	0.661	1.225	1.064	北	3.8	無
2016/5/1 22:50	1.592	2.533	2.559	2.340	2.495	0.662	1.227	1.067	北	4.1	無
2016/5/1 23:00	1.592	2.535	2.557	2.343	2.505	0.661	1.225	1.066	北	2.6	無
2016/5/1 23:10	1.595	2.532	2.558	2.343	2.501	0.662	1.223	1.064	北	2.6	無
2016/5/1 23:20	1.593	2.532	2.554	2.339	2.507	0.660	1.224	1.066	北北西	2.9	無
2016/5/1 23:30	1.593	2.530	2.558	2.341	2.504	0.660	1.224	1.065	北北西	3.3	無
2016/5/1 23:40	1.592	2.532	2.558	2.343	2.506	0.660	1.226	1.064	北北西	3.7	無
2016/5/1 23:50	1.592	2.532	2.560	2.342	2.506	0.661	1.225	1.067	北北西	3.3	無
2016/5/2 0:00	1.592	2.537	2.560	2.340	2.501	0.659	1.224	1.066	北北西	3.5	無
2016/5/2 0:10	1.592	2.533	2.555	2.340	2.503	0.661	1.225	1.065	北北西	4.3	無
2016/5/2 0:20	1.593	2.530	2.558	2.340	2.503	0.659	1.225	1.064	北北西	3.8	無
2016/5/2 0:30	1.592	2.533	2.554	2.340	2.502	0.660	1.224	1.066	北北西	4.6	無
2016/5/2 0:40	1.592	2.537	2.554	2.344	2.504	0.660	1.225	1.063	北北西	5.3	無
2016/5/2 0:50	1.592	2.535	2.557	2.341	2.504	0.661	1.225	1.065	北	4.4	無
2016/5/2 1:00	1.592	2.533	2.555	2.341	2.505	0.659	1.226	1.065	北	5.3	無
2016/5/2 1:10	1.593	2.537	2.557	2.341	2.501	0.661	1.224	1.063	北	5.2	無
2016/5/2 1:20	1.593	2.533	2.556	2.342	2.503	0.661	1.226	1.064	北	4.9	無
2016/5/2 1:30	1.592	2.532	2.557	2.344	2.500	0.660	1.227	1.064	北	4.0	無
2016/5/2 1:40	1.595	2.533	2.556	2.341	2.503	0.661	1.226	1.066	北	3.8	無
2016/5/2 1:50	1.592	2.533	2.557	2.340	2.501	0.661	1.227	1.065	北	4.5	無
2016/5/2 2:00	1.595	2.532	2.558	2.341	2.501	0.660	1.229	1.066	北	3.4	無

日時	MP								スタック		感雨
	MP-1	MP-2	MP-3	MP-4	MP-5	MP-6	MP-7	MP-8	風向	風速	
2016/5/2 2:10	1.592	2.532	2.554	2.342	2.502	0.660	1.226	1.065	北	4.2	無
2016/5/2 2:20	1.592	2.533	2.556	2.342	2.501	0.661	1.226	1.067	北	4.6	無
2016/5/2 2:30	1.592	2.533	2.555	2.344	2.499	0.659	1.228	1.064	北	4.1	無
2016/5/2 2:40	1.590	2.535	2.558	2.342	2.500	0.662	1.229	1.065	北北西	4.5	無
2016/5/2 2:50	1.592	2.535	2.556	2.340	2.500	0.661	1.227	1.066	北	4.4	無
2016/5/2 3:00	1.592	2.537	2.553	2.345	2.503	0.660	1.227	1.063	北北西	3.2	無
2016/5/2 3:10	1.592	2.532	2.556	2.342	2.501	0.659	1.228	1.064	北北西	3.0	無
2016/5/2 3:20	1.595	2.532	2.558	2.342	2.503	0.661	1.225	1.065	北北西	2.8	無
2016/5/2 3:30	1.592	2.532	2.557	2.340	2.503	0.661	1.224	1.065	北北西	2.3	無
2016/5/2 3:40	1.593	2.533	2.554	2.343	2.503	0.660	1.226	1.065	北北西	3.0	無
2016/5/2 3:50	1.592	2.535	2.555	2.341	2.503	0.660	1.225	1.065	北北西	3.7	無
2016/5/2 4:00	1.593	2.532	2.557	2.343	2.504	0.662	1.225	1.066	北	3.8	無
2016/5/2 4:10	1.592	2.528	2.554	2.342	2.501	0.660	1.227	1.067	北北西	3.5	無
2016/5/2 4:20	1.588	2.533	2.557	2.339	2.501	0.659	1.225	1.064	北	3.2	無
2016/5/2 4:30	1.593	2.533	2.555	2.343	2.499	0.660	1.228	1.065	北	3.5	無
2016/5/2 4:40	1.593	2.533	2.556	2.342	2.503	0.661	1.226	1.065	北北西	3.3	無
2016/5/2 4:50	1.592	2.533	2.555	2.342	2.502	0.660	1.226	1.067	北北西	3.1	無
2016/5/2 5:00	1.588	2.533	2.555	2.338	2.501	0.659	1.227	1.066	北北西	3.1	無
2016/5/2 5:10	1.593	2.532	2.556	2.343	2.502	0.660	1.225	1.066	北北西	3.1	無
2016/5/2 5:20	1.593	2.535	2.555	2.340	2.500	0.661	1.226	1.064	北北西	3.3	無
2016/5/2 5:30	1.593	2.537	2.554	2.342	2.502	0.661	1.226	1.064	北北西	2.9	無
2016/5/2 5:40	1.592	2.535	2.551	2.339	2.502	0.660	1.226	1.065	北北西	2.8	無
2016/5/2 5:50	1.590	2.535	2.552	2.340	2.502	0.658	1.228	1.066	北北西	2.3	無
2016/5/2 6:00	1.592	2.533	2.554	2.341	2.502	0.659	1.227	1.065	北北西	2.3	無
2016/5/2 6:10	1.593	2.538	2.554	2.341	2.500	0.661	1.226	1.065	北北西	2.6	無
2016/5/2 6:20	1.592	2.535	2.556	2.341	2.500	0.662	1.226	1.064	北	2.6	無
2016/5/2 6:30	1.592	2.532	2.554	2.341	2.506	0.658	1.225	1.065	北北西	2.9	無
2016/5/2 6:40	1.592	2.530	2.556	2.343	2.502	0.658	1.225	1.066	北北西	2.5	無
2016/5/2 6:50	1.593	2.533	2.554	2.338	2.505	0.660	1.224	1.067	北西	1.9	無
2016/5/2 7:00	1.592	2.532	2.555	2.343	2.505	0.660	1.226	1.064	北北西	1.9	無
2016/5/2 7:10	1.592	2.533	2.557	2.341	2.504	0.659	1.227	1.063	北北西	2.0	無
2016/5/2 7:20	1.595	2.532	2.555	2.341	2.503	0.659	1.228	1.065	北北西	2.2	無
2016/5/2 7:30	1.592	2.533	2.554	2.342	2.504	0.661	1.227	1.066	北西	1.7	無
2016/5/2 7:40	1.590	2.533	2.555	2.340	2.507	0.659	1.227	1.066	北西	2.3	無
2016/5/2 7:50	1.593	2.533	2.555	2.339	2.500	0.661	1.226	1.068	北西	1.9	無
2016/5/2 8:00	1.590	2.535	2.561	2.340	2.502	0.660	1.225	1.064	北西	1.9	有

風速が0.5m/s未満の場合「CALM」(静穏)、この時の風向を「-」と表記する。

Monitoring data by a monitoring car* at Fukushima Daiichi Nuclear Power Station (μ Sv/h)

* The data from monitoring car may deficit as the vehicle may change monitoring point.

*About the direction of the wind and the wind velocity,we are measuring with the weather observation meter of the 10m higher.

*"-": the wind velocity/"CALM":the wind direction is below 0.5m/s.

**5/1 5:30-7:40,17:00- Data not acquired due to transmission equipment error.

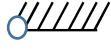

Measuring Point	Measurement Date	γ Ray	Neutron Ray	Weather	Wind Direction	Wind Velocity (m/s)
West Gate	2016/5/1 0:00	1.0	<0.01	Cloudy	WNW	0.6
West Gate	2016/5/1 0:10	1.0	<0.01	Rain	-	CALM
West Gate	2016/5/1 0:20	1.0	<0.01	Cloudy	SE	0.5
West Gate	2016/5/1 0:30	1.0	<0.01	Cloudy	SE	1.4
West Gate	2016/5/1 0:40	1.0	<0.01	Cloudy	SSW	0.8
West Gate	2016/5/1 0:50	1.0	<0.01	Cloudy	NNW	1.2
West Gate	2016/5/1 1:00	1.0	<0.01	Cloudy	W	0.8
West Gate	2016/5/1 1:10	1.0	<0.01	Cloudy	-	CALM
West Gate	2016/5/1 1:20	1.0	<0.01	Cloudy	SW	1.0
West Gate	2016/5/1 1:30	1.0	<0.01	Cloudy	SSW	1.8
West Gate	2016/5/1 1:40	1.0	<0.01	Cloudy	SE	1.6
West Gate	2016/5/1 1:50	1.0	<0.01	Cloudy	SSE	1.9
West Gate	2016/5/1 2:00	1.0	<0.01	Cloudy	S	1.9
West Gate	2016/5/1 2:10	1.0	<0.01	Cloudy	S	1.8
West Gate	2016/5/1 2:20	1.0	<0.01	Cloudy	S	1.5
West Gate	2016/5/1 2:30	1.0	<0.01	Cloudy	SSW	1.3
West Gate	2016/5/1 2:40	1.0	<0.01	Cloudy	S	1.3
West Gate	2016/5/1 2:50	1.0	<0.01	Cloudy	S	1.4
West Gate	2016/5/1 3:00	1.0	<0.01	Cloudy	SW	1.7
West Gate	2016/5/1 3:10	1.0	<0.01	Cloudy	SSW	1.6
West Gate	2016/5/1 3:20	1.0	<0.01	Cloudy	SSW	1.3
West Gate	2016/5/1 3:30	1.0	<0.01	Cloudy	SSW	2.1
West Gate	2016/5/1 3:40	1.0	<0.01	Cloudy	SSW	2.6
West Gate	2016/5/1 3:50	1.0	<0.01	Cloudy	SW	2.3
West Gate	2016/5/1 4:00	1.0	<0.01	Cloudy	SW	2.8
West Gate	2016/5/1 4:10	1.0	<0.01	Cloudy	SW	2.4
West Gate	2016/5/1 4:20	1.0	<0.01	Cloudy	SW	2.3
West Gate	2016/5/1 4:30	1.0	<0.01	Cloudy	SW	2.4
West Gate	2016/5/1 4:40	1.0	<0.01	Cloudy	SW	2.4
West Gate	2016/5/1 4:50	1.0	<0.01	Cloudy	SW	2.7
West Gate	2016/5/1 5:00	1.0	<0.01	Cloudy	SW	2.7
West Gate	2016/5/1 5:10	1.0	<0.01	Cloudy	SW	2.1
West Gate	2016/5/1 5:20	1.0	<0.01	Cloudy	SSW	1.6
West Gate	2016/5/1 5:30	**	<0.01	Cloudy	SSW	1.8
West Gate	2016/5/1 5:40	**	<0.01	Fine	SSW	1.8
West Gate	2016/5/1 5:50	**	<0.01	Fine	S	2.1
West Gate	2016/5/1 6:00	**	<0.01	Fine	SSW	2.2
West Gate	2016/5/1 6:10	**	<0.01	Fine	SW	1.9
West Gate	2016/5/1 6:20	**	<0.01	Fine	WSW	1.1
West Gate	2016/5/1 6:30	**	<0.01	Cloudy	NNW	1.2
West Gate	2016/5/1 6:40	**	<0.01	Cloudy	NNW	1.1
West Gate	2016/5/1 6:50	**	<0.01	Cloudy	NNW	1.4
West Gate	2016/5/1 7:00	**	<0.01	Cloudy	NNW	1.8
West Gate	2016/5/1 7:10	**	<0.01	Cloudy	N	1.2
West Gate	2016/5/1 7:20	**	<0.01	Cloudy	NNW	0.8
West Gate	2016/5/1 7:30	**	<0.01	Rain	NW	1.1
West Gate	2016/5/1 7:40	**	<0.01	Rain	NNW	1.5
West Gate	2016/5/1 7:50	1.0	<0.01	Rain	NW	0.8
West Gate	2016/5/1 8:00	1.0	<0.01	Cloudy	NW	0.8
West Gate	2016/5/1 8:10	1.0	<0.01	Cloudy	NW	0.8
West Gate	2016/5/1 8:20	1.0	<0.01	Cloudy	W	0.8
West Gate	2016/5/1 8:30	1.0	<0.01	Cloudy	SW	1.3
West Gate	2016/5/1 8:40	1.0	<0.01	Cloudy	S	1.2
West Gate	2016/5/1 8:50	1.0	<0.01	Cloudy	SSW	1.8
West Gate	2016/5/1 9:00	1.0	<0.01	Cloudy	SSW	2.3
West Gate	2016/5/1 9:10	1.0	<0.01	Cloudy	SSW	2.2
West Gate	2016/5/1 9:20	1.0	<0.01	Cloudy	SSE	2.0
West Gate	2016/5/1 9:30	1.0	<0.01	Cloudy	SE	2.1
West Gate	2016/5/1 9:40	1.0	<0.01	Cloudy	SSE	2.6
West Gate	2016/5/1 9:50	1.0	<0.01	Rain	SSE	2.3
West Gate	2016/5/1 10:00	1.0	<0.01	Rain	S	3.5
West Gate	2016/5/1 10:10	1.0	<0.01	Cloudy	SSE	3.9
West Gate	2016/5/1 10:20	1.0	<0.01	Cloudy	SSE	3.7
West Gate	2016/5/1 10:30	1.0	<0.01	Cloudy	SSE	3.8
West Gate	2016/5/1 10:40	1.0	<0.01	Cloudy	SSE	2.7
West Gate	2016/5/1 10:50	1.0	<0.01	Cloudy	SSE	2.8
West Gate	2016/5/1 11:00	1.0	<0.01	Cloudy	SSE	2.8
West Gate	2016/5/1 11:10	1.0	<0.01	Cloudy	SSE	2.2

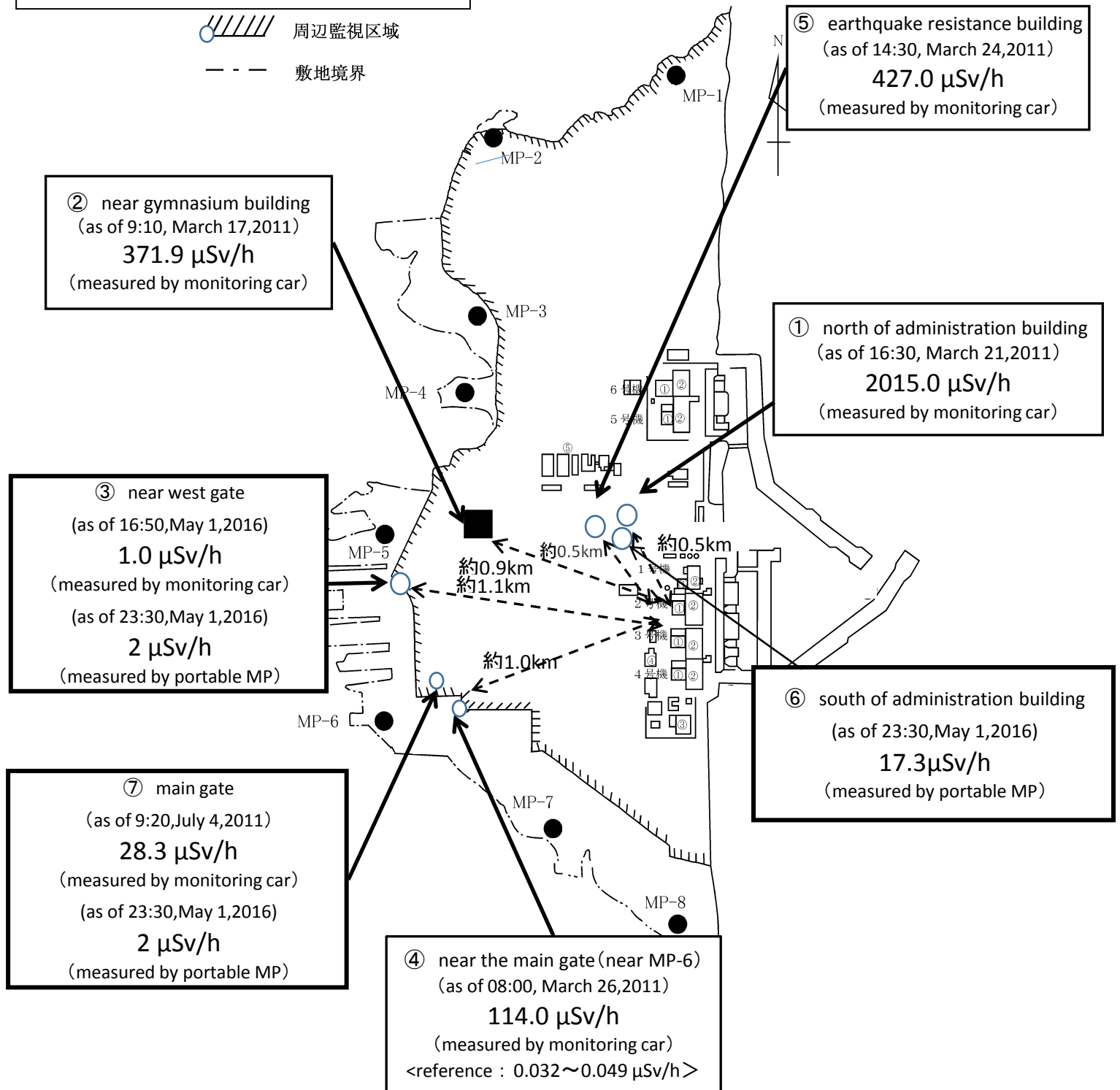
Measuring Point	Measurement Date	γ Ray	Neutron Ray	Weather	Wind Direction	Wind Velocity (m/s)
West Gate	2016/5/1 11:20	1.0	<0.01	Cloudy	SE	2.8
West Gate	2016/5/1 11:30	1.0	<0.01	Cloudy	SE	2.8
West Gate	2016/5/1 11:40	1.0	<0.01	Cloudy	SE	2.3
West Gate	2016/5/1 11:50	1.0	<0.01	Cloudy	SE	2.7
West Gate	2016/5/1 12:00	1.0	<0.01	Cloudy	SE	2.7
West Gate	2016/5/1 12:10	1.0	<0.01	Rain	SE	2.2
West Gate	2016/5/1 12:20	1.0	<0.01	Cloudy	SSE	2.3
West Gate	2016/5/1 12:30	1.0	<0.01	Cloudy	SE	2.2
West Gate	2016/5/1 12:40	1.0	<0.01	Cloudy	SSE	1.8
West Gate	2016/5/1 12:50	1.0	<0.01	Cloudy	SSE	2.2
West Gate	2016/5/1 13:00	1.0	<0.01	Cloudy	SE	2.6
West Gate	2016/5/1 13:10	1.0	<0.01	Cloudy	SE	2.4
West Gate	2016/5/1 13:20	1.0	<0.01	Cloudy	SE	2.2
West Gate	2016/5/1 13:30	1.0	<0.01	Cloudy	SSE	2.4
West Gate	2016/5/1 13:40	1.0	<0.01	Cloudy	S	3.4
West Gate	2016/5/1 13:50	1.0	<0.01	Cloudy	SSE	3.5
West Gate	2016/5/1 14:00	1.0	<0.01	Cloudy	SSE	3.0
West Gate	2016/5/1 14:10	1.0	<0.01	Cloudy	S	3.6
West Gate	2016/5/1 14:20	1.0	<0.01	Cloudy	SSE	3.5
West Gate	2016/5/1 14:30	1.0	<0.01	Cloudy	SSE	2.2
West Gate	2016/5/1 14:40	1.0	<0.01	Cloudy	S	2.0
West Gate	2016/5/1 14:50	1.0	<0.01	Cloudy	SSE	2.6
West Gate	2016/5/1 15:00	1.0	<0.01	Cloudy	SSE	3.0
West Gate	2016/5/1 15:10	1.0	<0.01	Cloudy	SE	2.7
West Gate	2016/5/1 15:20	1.0	<0.01	Cloudy	SE	3.4
West Gate	2016/5/1 15:30	1.0	<0.01	Cloudy	SSE	3.7
West Gate	2016/5/1 15:40	1.0	<0.01	Cloudy	SSE	3.1
West Gate	2016/5/1 15:50	1.0	<0.01	Cloudy	SSE	2.6
West Gate	2016/5/1 16:00	1.0	<0.01	Cloudy	SE	1.0
West Gate	2016/5/1 16:10	1.0	<0.01	Cloudy	SSE	1.7
West Gate	2016/5/1 16:20	1.0	<0.01	Cloudy	S	2.1
West Gate	2016/5/1 16:30	1.0	<0.01	Cloudy	N	2.8
West Gate	2016/5/1 16:40	1.0	<0.01	Cloudy	N	4.1
West Gate	2016/5/1 16:50	1.0	<0.01	Cloudy	N	4.3
West Gate	2016/5/1 17:00	**	<0.01	Cloudy	N	3.8
West Gate	2016/5/1 17:10	**	<0.01	Cloudy	N	3.4
West Gate	2016/5/1 17:20	**	<0.01	Cloudy	NNE	3.8
West Gate	2016/5/1 17:30	**	<0.01	Cloudy	NNE	4.2
West Gate	2016/5/1 17:40	**	<0.01	Cloudy	N	4.2
West Gate	2016/5/1 17:50	**	<0.01	Cloudy	NNE	4.4
West Gate	2016/5/1 18:00	**	<0.01	Cloudy	NNE	4.3
West Gate	2016/5/1 18:10	**	<0.01	Cloudy	N	3.8
West Gate	2016/5/1 18:20	**	<0.01	Cloudy	N	3.8
West Gate	2016/5/1 18:30	**	<0.01	Cloudy	N	4.0
West Gate	2016/5/1 18:40	**	<0.01	Cloudy	N	3.4
West Gate	2016/5/1 18:50	**	<0.01	Cloudy	N	3.2
West Gate	2016/5/1 19:00	**	<0.01	Cloudy	N	3.7
West Gate	2016/5/1 19:10	**	<0.01	Cloudy	N	3.2
West Gate	2016/5/1 19:20	**	<0.01	Cloudy	N	3.2
West Gate	2016/5/1 19:30	**	<0.01	Cloudy	N	3.5
West Gate	2016/5/1 19:40	**	<0.01	Cloudy	N	2.8
West Gate	2016/5/1 19:50	**	<0.01	Cloudy	NNE	2.8
West Gate	2016/5/1 20:00	**	<0.01	Cloudy	NNE	2.7
West Gate	2016/5/1 20:10	**	<0.01	Cloudy	NNE	2.8
West Gate	2016/5/1 20:20	**	<0.01	Cloudy	N	2.9
West Gate	2016/5/1 20:30	**	<0.01	Cloudy	N	3.2
West Gate	2016/5/1 20:40	**	<0.01	Cloudy	N	3.4
West Gate	2016/5/1 20:50	**	<0.01	Cloudy	N	2.6
West Gate	2016/5/1 21:00	**	<0.01	Cloudy	N	2.3
West Gate	2016/5/1 21:10	**	<0.01	Cloudy	N	2.4
West Gate	2016/5/1 21:20	**	<0.01	Cloudy	N	2.7
West Gate	2016/5/1 21:30	**	<0.01	Cloudy	N	1.9
West Gate	2016/5/1 21:40	**	<0.01	Cloudy	N	2.3
West Gate	2016/5/1 21:50	**	<0.01	Cloudy	N	2.6
West Gate	2016/5/1 22:00	**	<0.01	Cloudy	N	2.5
West Gate	2016/5/1 22:10	**	<0.01	Cloudy	N	2.7
West Gate	2016/5/1 22:20	**	<0.01	Cloudy	N	3.2
West Gate	2016/5/1 22:30	**	<0.01	Cloudy	N	2.5
West Gate	2016/5/1 22:40	**	<0.01	Cloudy	N	2.5
West Gate	2016/5/1 22:50	**	<0.01	Cloudy	N	1.7
West Gate	2016/5/1 23:00	**	<0.01	Cloudy	N	1.3
West Gate	2016/5/1 23:10	**	<0.01	Cloudy	NNW	1.8
West Gate	2016/5/1 23:20	**	<0.01	Cloudy	NNW	1.3
West Gate	2016/5/1 23:30	**	<0.01	Cloudy	NNW	1.3
West Gate	2016/5/1 23:40	**	<0.01	Cloudy	NNW	1.7
West Gate	2016/5/1 23:50	**	<0.01	Cloudy	NNW	1.5

Fukushima Daiichi Nuclear Power Plant

2016/5/1
as of 23:50

周辺監視区域: supervised outside area
敷地境界: site boundary

 周辺監視区域
 敷地境界



※Reference data indicate the normal fluctuation range of airborne radiation rate.