

Fixed point Monitoring Status by Temporary Monitoring Post at Fukushima Daiichi Nuclear Power Station

Date	Radiation Dose Rate (μ Sv/h) At the Main Buiding	Radiation Dose Rate (μ Sv/h) At the Main Gate	Radiation Dose Rate (μ Sv/h) At the West Gate
2016/5/29 0:00	17	1	2
2016/5/29 0:30	17	1	2
2016/5/29 1:00	17	1	2
2016/5/29 1:30	17	1	2
2016/5/29 2:00	17	1	2
2016/5/29 2:30	17	1	2
2016/5/29 3:00	17	1	2
2016/5/29 3:30	17	1	2
2016/5/29 4:00	17	1	2
2016/5/29 4:30	17	1	2
2016/5/29 5:00	17	1	2
2016/5/29 5:30	17	1	2
2016/5/29 6:00	17	1	2
2016/5/29 6:30	17	1	2
2016/5/29 7:00	17	1	2
2016/5/29 7:30	17	1	2
2016/5/29 8:00	17	1	2
2016/5/29 8:30	17	1	2
2016/5/29 9:00	17	1	2
2016/5/29 9:30	17	1	2
2016/5/29 10:00	17	1	2
2016/5/29 10:30	17	1	2
2016/5/29 11:00	17	1	2
2016/5/29 11:30	17	1	2
2016/5/29 12:00	17	1	2
2016/5/29 12:30	17	1	2
2016/5/29 13:00	17	1	2
2016/5/29 13:30	17	1	2
2016/5/29 14:00	17	1	2
2016/5/29 14:30	17	1	2
2016/5/29 15:00	17	1	2
2016/5/29 15:30	17	1	2
2016/5/29 16:00	17	1	2
2016/5/29 16:30	17	1	2
2016/5/29 17:00	17	1	2
2016/5/29 17:30	17	1	2
2016/5/29 18:00	17	1	2
2016/5/29 18:30	17	1	2
2016/5/29 19:00	17	1	2
2016/5/29 19:30	17	1	2
2016/5/29 20:00	17	1	2
2016/5/29 20:30	17	1	2
2016/5/29 21:00	17	1	2
2016/5/29 21:30	17	1	2
2016/5/29 22:00	16	1	2
2016/5/29 22:30	17	1	2
2016/5/29 23:00	17	1	2
2016/5/29 23:30	17	1	2

福島第一原子力発電所 モニタリングポスト空間線量率

単位: $\mu\text{Sv}/\text{h}$

単位: m/s

日時	MP								スタック		感雨
	MP-1	MP-2	MP-3	MP-4	MP-5	MP-6	MP-7	MP-8	風向	風速	
2016/5/29 8:00	1.578	2.497	2.519	2.307	2.500	0.651	1.221	1.058	東北東	2.0	無
2016/5/29 8:10	1.580	2.500	2.521	2.308	2.501	0.650	1.222	1.054	東	2.2	無
2016/5/29 8:20	1.582	2.502	2.524	2.310	2.502	0.652	1.221	1.055	東	2.3	無
2016/5/29 8:30	1.580	2.500	2.524	2.307	2.502	0.651	1.221	1.057	東	2.0	無
2016/5/29 8:40	1.577	2.502	2.528	2.312	2.503	0.650	1.218	1.053	東北東	2.3	無
2016/5/29 8:50	1.577	2.507	2.527	2.309	2.505	0.652	1.219	1.056	東北東	2.3	無
2016/5/29 9:00	1.582	2.505	2.528	2.311	2.505	0.653	1.220	1.055	東北東	2.0	無
2016/5/29 9:10	1.582	2.507	2.528	2.313	2.508	0.656	1.223	1.056	東北東	2.8	無
2016/5/29 9:20	1.582	2.510	2.530	2.315	2.503	0.654	1.222	1.055	北東	2.3	無
2016/5/29 9:30	1.583	2.510	2.530	2.314	2.508	0.653	1.220	1.056	東北東	2.2	無
2016/5/29 9:40	1.580	2.510	2.533	2.316	2.510	0.654	1.225	1.056	東	2.9	無
2016/5/29 9:50	1.580	2.510	2.535	2.313	2.510	0.655	1.223	1.052	東	2.9	無
2016/5/29 10:00	1.582	2.510	2.535	2.314	2.514	0.654	1.224	1.056	東	2.9	無
2016/5/29 10:10	1.580	2.510	2.532	2.314	2.509	0.655	1.225	1.056	東	3.1	無
2016/5/29 10:20	1.583	2.513	2.534	2.312	2.510	0.654	1.224	1.057	東南東	2.6	無
2016/5/29 10:30	1.580	2.515	2.537	2.317	2.518	0.653	1.227	1.057	東	3.1	無
2016/5/29 10:40	1.583	2.515	2.540	2.314	2.516	0.656	1.224	1.055	東南東	3.1	無
2016/5/29 10:50	1.582	2.518	2.538	2.317	2.518	0.654	1.224	1.058	東	2.8	無
2016/5/29 11:00	1.582	2.518	2.539	2.314	2.518	0.655	1.224	1.057	東南東	3.4	無
2016/5/29 11:10	1.583	2.520	2.538	2.312	2.523	0.655	1.226	1.058	東	2.0	無
2016/5/29 11:20	1.583	2.522	2.541	2.312	2.523	0.654	1.226	1.057	東	3.1	無
2016/5/29 11:30	1.585	2.520	2.540	2.313	2.520	0.656	1.225	1.059	東南東	3.4	無
2016/5/29 11:40	1.587	2.523	2.541	2.315	2.525	0.655	1.226	1.057	東南東	2.6	無
2016/5/29 11:50	1.588	2.522	2.543	2.311	2.525	0.655	1.226	1.056	南東	3.4	無
2016/5/29 12:00	1.587	2.523	2.544	2.314	2.525	0.658	1.227	1.058	南東	2.3	無
2016/5/29 12:10	1.587	2.523	2.546	2.315	2.528	0.657	1.225	1.057	南東	3.3	無
2016/5/29 12:20	1.587	2.527	2.546	2.316	2.527	0.656	1.224	1.058	南東	4.6	無
2016/5/29 12:30	1.590	2.525	2.545	2.319	2.527	0.656	1.225	1.059	東南東	3.6	無
2016/5/29 12:40	1.588	2.527	2.546	2.319	2.527	0.657	1.228	1.058	南東	3.8	無
2016/5/29 12:50	1.588	2.525	2.550	2.320	2.529	0.657	1.226	1.059	南東	4.7	無
2016/5/29 13:00	1.588	2.525	2.549	2.317	2.532	0.657	1.226	1.056	南南東	6.4	無
2016/5/29 13:10	1.590	2.528	2.549	2.315	2.528	0.657	1.225	1.057	南南東	6.9	無
2016/5/29 13:20	1.587	2.523	2.550	2.317	2.533	0.655	1.227	1.058	南東	5.6	無
2016/5/29 13:30	1.588	2.527	2.549	2.319	2.530	0.656	1.225	1.058	南南東	5.9	無
2016/5/29 13:40	1.587	2.532	2.553	2.321	2.531	0.657	1.226	1.059	南南東	5.0	無
2016/5/29 13:50	1.587	2.527	2.553	2.320	2.529	0.658	1.225	1.057	南南東	5.7	無
2016/5/29 14:00	1.588	2.528	2.551	2.322	2.534	0.656	1.228	1.058	南南東	7.0	無

日時	MP								スタック		感雨
	MP-1	MP-2	MP-3	MP-4	MP-5	MP-6	MP-7	MP-8	風向	風速	
2016/5/29 14:10	1.592	2.527	2.553	2.319	2.533	0.658	1.227	1.056	南南東	5.9	無
2016/5/29 14:20	1.588	2.528	2.551	2.320	2.534	0.657	1.226	1.056	南南東	5.2	無
2016/5/29 14:30	1.590	2.530	2.553	2.322	2.535	0.657	1.227	1.058	南東	4.7	無
2016/5/29 14:40	1.592	2.532	2.551	2.321	2.535	0.657	1.227	1.058	南東	3.3	無
2016/5/29 14:50	1.590	2.532	2.550	2.324	2.532	0.658	1.227	1.057	南東	4.9	無
2016/5/29 15:00	1.590	2.530	2.554	2.321	2.531	0.659	1.229	1.058	南東	4.0	無
2016/5/29 15:10	1.590	2.528	2.553	2.321	2.535	0.658	1.226	1.058	南南東	4.3	無
2016/5/29 15:20	1.588	2.530	2.552	2.320	2.537	0.656	1.226	1.058	南東	3.7	無
2016/5/29 15:30	1.588	2.528	2.553	2.324	2.537	0.657	1.228	1.058	南南東	5.9	無
2016/5/29 15:40	1.593	2.528	2.551	2.324	2.536	0.656	1.228	1.056	南南東	5.5	無
2016/5/29 15:50	1.592	2.528	2.551	2.323	2.538	0.660	1.225	1.058	南南東	6.3	無
2016/5/29 16:00	1.592	2.528	2.555	2.323	2.534	0.659	1.227	1.057	南南東	5.4	無
2016/5/29 16:10	1.590	2.528	2.553	2.327	2.536	0.654	1.229	1.058	南南東	7.8	無
2016/5/29 16:20	1.588	2.528	2.555	2.324	2.538	0.658	1.226	1.057	南南東	9.9	無
2016/5/29 16:30	1.590	2.532	2.556	2.322	2.535	0.656	1.226	1.059	南南東	9.5	無
2016/5/29 16:40	1.585	2.528	2.558	2.322	2.537	0.656	1.226	1.059	南南東	8.2	無
2016/5/29 16:50	1.588	2.527	2.558	2.320	2.534	0.658	1.226	1.058	南南東	8.2	無
2016/5/29 17:00	1.587	2.528	2.558	2.324	2.535	0.658	1.226	1.057	南南東	6.9	無
2016/5/29 17:10	1.587	2.527	2.556	2.324	2.535	0.659	1.227	1.059	南南東	7.2	無
2016/5/29 17:20	1.585	2.528	2.562	2.324	2.534	0.658	1.227	1.057	南南東	5.7	無
2016/5/29 17:30	1.587	2.530	2.557	2.328	2.535	0.657	1.225	1.057	南東	5.8	無
2016/5/29 17:40	1.587	2.528	2.562	2.325	2.533	0.656	1.227	1.061	南南東	6.5	無
2016/5/29 17:50	1.588	2.528	2.559	2.327	2.534	0.658	1.225	1.056	南南東	6.5	無
2016/5/29 18:00	1.587	2.530	2.557	2.325	2.536	0.657	1.225	1.058	南南東	4.7	無
2016/5/29 18:10	1.587	2.527	2.557	2.323	2.537	0.658	1.223	1.060	南南東	5.0	無
2016/5/29 18:20	1.587	2.528	2.554	2.323	2.538	0.659	1.226	1.060	南南東	5.7	無
2016/5/29 18:30	1.588	2.523	2.556	2.324	2.532	0.657	1.225	1.061	南南東	5.1	無
2016/5/29 18:40	1.587	2.528	2.554	2.327	2.539	0.659	1.227	1.060	南	5.5	無
2016/5/29 18:50	1.587	2.528	2.554	2.329	2.533	0.659	1.226	1.061	南	4.1	無
2016/5/29 19:00	1.588	2.527	2.556	2.326	2.538	0.662	1.230	1.059	南	5.0	無
2016/5/29 19:10	1.590	2.527	2.556	2.328	2.540	0.657	1.228	1.061	南	4.5	無
2016/5/29 19:20	1.587	2.525	2.555	2.327	2.538	0.658	1.229	1.062	南	5.2	無
2016/5/29 19:30	1.590	2.522	2.554	2.327	2.535	0.660	1.228	1.060	南南西	1.4	無
2016/5/29 19:40	1.587	2.522	2.552	2.326	2.534	0.661	1.231	1.060	北	0.6	無
2016/5/29 19:50	1.587	2.525	2.555	2.326	2.536	0.659	1.229	1.059	-	CALM	無
2016/5/29 20:00	1.587	2.528	2.556	2.329	2.535	0.658	1.227	1.058	-	CALM	無

日時	MP								スタック		感雨
	MP-1	MP-2	MP-3	MP-4	MP-5	MP-6	MP-7	MP-8	風向	風速	
2016/5/29 20:10	1.587	2.525	2.554	2.325	2.539	0.660	1.227	1.061	北北西	0.8	無
2016/5/29 20:20	1.587	2.527	2.549	2.326	2.534	0.658	1.228	1.059	北東	0.6	無
2016/5/29 20:30	1.585	2.525	2.552	2.325	2.537	0.659	1.229	1.060	南東	0.8	無
2016/5/29 20:40	1.583	2.528	2.550	2.326	2.533	0.658	1.228	1.059	東北東	0.6	無
2016/5/29 20:50	1.587	2.527	2.556	2.324	2.534	0.658	1.229	1.061	-	CALM	無
2016/5/29 21:00	1.587	2.525	2.553	2.324	2.531	0.658	1.227	1.060	北西	1.1	無
2016/5/29 21:10	1.585	2.525	2.552	2.322	2.536	0.658	1.225	1.061	北西	1.2	無
2016/5/29 21:20	1.588	2.523	2.559	2.323	2.532	0.659	1.228	1.061	西北西	1.4	無
2016/5/29 21:30	1.587	2.525	2.550	2.321	2.535	0.658	1.227	1.061	北西	3.0	無
2016/5/29 21:40	1.588	2.525	2.557	2.325	2.532	0.658	1.227	1.061	北西	3.1	無
2016/5/29 21:50	1.585	2.522	2.553	2.323	2.536	0.659	1.227	1.061	北西	3.3	無
2016/5/29 22:00	1.585	2.527	2.552	2.326	2.531	0.657	1.227	1.060	北北西	2.6	無
2016/5/29 22:10	1.582	2.525	2.554	2.324	2.534	0.659	1.228	1.059	北北西	2.5	無
2016/5/29 22:20	1.583	2.522	2.555	2.324	2.530	0.658	1.226	1.059	北北西	3.3	無
2016/5/29 22:30	1.587	2.523	2.550	2.325	2.531	0.658	1.227	1.060	北北西	3.8	無
2016/5/29 22:40	1.585	2.525	2.554	2.323	2.532	0.656	1.226	1.059	北北西	3.0	無
2016/5/29 22:50	1.587	2.522	2.552	2.324	2.534	0.658	1.227	1.060	北北西	2.3	無
2016/5/29 23:00	1.585	2.523	2.553	2.323	2.533	0.659	1.227	1.060	北北西	2.6	無
2016/5/29 23:10	1.587	2.522	2.555	2.325	2.536	0.657	1.228	1.060	北北西	2.3	無
2016/5/29 23:20	1.587	2.525	2.552	2.325	2.535	0.658	1.228	1.062	北西	2.0	無
2016/5/29 23:30	1.590	2.525	2.553	2.325	2.532	0.657	1.229	1.061	-	CALM	無
2016/5/29 23:40	1.587	2.527	2.549	2.326	2.533	0.657	1.228	1.061	-	CALM	無
2016/5/29 23:50	1.587	2.522	2.556	2.325	2.535	0.658	1.226	1.061	北西	0.9	無
2016/5/30 0:00	1.588	2.522	2.552	2.326	2.534	0.660	1.226	1.060	西北西	1.2	無
2016/5/30 0:10	1.590	2.522	2.552	2.324	2.535	0.658	1.228	1.060	北西	1.4	無
2016/5/30 0:20	1.590	2.520	2.554	2.326	2.534	0.656	1.226	1.062	北北東	0.8	無
2016/5/30 0:30	1.587	2.525	2.552	2.324	2.533	0.658	1.228	1.061	北北東	0.6	無
2016/5/30 0:40	1.590	2.522	2.551	2.326	2.529	0.658	1.228	1.062	-	CALM	無
2016/5/30 0:50	1.588	2.522	2.554	2.326	2.535	0.658	1.228	1.061	南東	0.9	無
2016/5/30 1:00	1.585	2.523	2.553	2.326	2.532	0.660	1.226	1.063	-	CALM	無
2016/5/30 1:10	1.587	2.523	2.551	2.323	2.536	0.660	1.227	1.062	-	CALM	無
2016/5/30 1:20	1.588	2.523	2.554	2.329	2.530	0.658	1.229	1.060	北西	1.5	無
2016/5/30 1:30	1.587	2.523	2.556	2.329	2.533	0.659	1.225	1.061	北北西	1.7	無
2016/5/30 1:40	1.588	2.523	2.556	2.324	2.532	0.658	1.226	1.060	北北西	1.2	無
2016/5/30 1:50	1.588	2.522	2.554	2.329	2.533	0.657	1.227	1.061	北北西	2.0	無
2016/5/30 2:00	1.590	2.527	2.553	2.324	2.536	0.659	1.229	1.061	北	1.9	無

日時	MP								スタック		感雨
	MP-1	MP-2	MP-3	MP-4	MP-5	MP-6	MP-7	MP-8	風向	風速	
2016/5/30 2:10	1.590	2.523	2.559	2.326	2.535	0.657	1.229	1.062	北	2.0	無
2016/5/30 2:20	1.588	2.527	2.550	2.326	2.533	0.657	1.227	1.062	北北西	3.5	無
2016/5/30 2:30	1.590	2.525	2.555	2.326	2.536	0.658	1.226	1.061	北北西	4.1	無
2016/5/30 2:40	1.588	2.523	2.555	2.324	2.534	0.659	1.227	1.064	北北西	4.1	無
2016/5/30 2:50	1.590	2.522	2.555	2.325	2.531	0.658	1.227	1.062	北北西	4.5	無
2016/5/30 3:00	1.588	2.527	2.553	2.326	2.532	0.658	1.228	1.061	北北西	4.2	無
2016/5/30 3:10	1.590	2.523	2.554	2.325	2.535	0.658	1.229	1.063	北西	3.6	無
2016/5/30 3:20	1.587	2.523	2.553	2.326	2.534	0.659	1.225	1.061	北北西	3.0	無
2016/5/30 3:30	1.588	2.522	2.555	2.327	2.530	0.658	1.227	1.063	北北西	3.6	無
2016/5/30 3:40	1.588	2.523	2.549	2.325	2.534	0.658	1.225	1.062	北	3.1	無
2016/5/30 3:50	1.587	2.522	2.552	2.327	2.536	0.658	1.226	1.062	北西	1.5	無
2016/5/30 4:00	1.587	2.522	2.552	2.324	2.528	0.658	1.224	1.062	北	3.0	無
2016/5/30 4:10	1.587	2.522	2.554	2.327	2.529	0.657	1.226	1.061	北	2.0	無
2016/5/30 4:20	1.588	2.520	2.551	2.326	2.533	0.658	1.227	1.059	-	CALM	無
2016/5/30 4:30	1.588	2.522	2.553	2.326	2.530	0.658	1.226	1.061	東南東	1.1	無
2016/5/30 4:40	1.588	2.523	2.548	2.325	2.530	0.657	1.225	1.063	東南東	0.9	無
2016/5/30 4:50	1.588	2.522	2.552	2.322	2.528	0.657	1.228	1.062	南	0.8	無
2016/5/30 5:00	1.590	2.522	2.551	2.327	2.532	0.659	1.228	1.061	-	CALM	無
2016/5/30 5:10	1.588	2.520	2.554	2.321	2.534	0.658	1.228	1.062	東北東	0.6	無
2016/5/30 5:20	1.588	2.523	2.551	2.324	2.532	0.656	1.228	1.062	南南東	0.6	無
2016/5/30 5:30	1.590	2.522	2.553	2.327	2.534	0.654	1.228	1.060	-	CALM	無
2016/5/30 5:40	1.587	2.523	2.552	2.327	2.535	0.655	1.226	1.061	南	2.0	無
2016/5/30 5:50	1.588	2.520	2.550	2.325	2.531	0.656	1.227	1.061	南南東	2.2	無
2016/5/30 6:00	1.588	2.520	2.551	2.325	2.534	0.656	1.229	1.062	南南東	2.0	無
2016/5/30 6:10	1.592	2.523	2.552	2.326	2.532	0.657	1.228	1.061	南	2.6	無
2016/5/30 6:20	1.587	2.522	2.549	2.326	2.528	0.655	1.227	1.060	南南東	3.0	無
2016/5/30 6:30	1.587	2.518	2.553	2.327	2.533	0.657	1.227	1.062	南	4.0	無
2016/5/30 6:40	1.588	2.520	2.551	2.327	2.531	0.656	1.226	1.061	南	2.3	無
2016/5/30 6:50	1.587	2.520	2.554	2.327	2.531	0.656	1.225	1.060	南	1.7	無
2016/5/30 7:00	1.585	2.523	2.549	2.326	2.532	0.656	1.226	1.062	南南東	2.3	無
2016/5/30 7:10	1.587	2.522	2.555	2.325	2.535	0.656	1.225	1.062	南南東	3.0	無
2016/5/30 7:20	1.588	2.520	2.552	2.326	2.532	0.657	1.224	1.062	南東	0.9	無
2016/5/30 7:30	1.585	2.523	2.552	2.327	2.532	0.655	1.225	1.060	南	0.9	無
2016/5/30 7:40	1.590	2.523	2.553	2.328	2.527	0.655	1.225	1.059	南	0.9	無
2016/5/30 7:50	1.588	2.525	2.554	2.324	2.530	0.655	1.226	1.061	西南西	0.6	無
2016/5/30 8:00	1.587	2.525	2.555	2.325	2.531	0.655	1.226	1.062	南南西	1.1	無

風速が0.5m/s未満の場合「CALM」(静穏)、この時の風向を「-」と表記する。

Monitoring data by a monitoring car* at Fukushima Daiichi Nuclear Power Station (μ Sv/h)

* The data from monitoring car may deficit as the vehicle may change monitoring point.

*About the direction of the wind and the wind velocity,we are measuring with the weather observation meter of the 10m higher.

*“-”: the wind velocity/“CALM”:the wind direction is below 0.5m/s.

Measuring Point	Measurement Date	γ Ray	Neutron Ray	Weather	Wind Direction	Wind Velocity (m/s)
West Gate	2016/5/29 0:00	1.0	<0.01	Fine	N	0.9
West Gate	2016/5/29 0:10	1.0	<0.01	Fine	ENE	0.6
West Gate	2016/5/29 0:20	1.0	<0.01	Fine	-	CALM
West Gate	2016/5/29 0:30	1.0	<0.01	Fine	ESE	0.7
West Gate	2016/5/29 0:40	1.0	<0.01	Fine	ESE	1.4
West Gate	2016/5/29 0:50	1.0	<0.01	Fine	ESE	1.2
West Gate	2016/5/29 1:00	1.0	<0.01	Fine	E	0.9
West Gate	2016/5/29 1:10	1.0	<0.01	Fine	SE	0.9
West Gate	2016/5/29 1:20	1.0	<0.01	Fine	SSE	0.5
West Gate	2016/5/29 1:30	1.0	<0.01	Fine	-	CALM
West Gate	2016/5/29 1:40	1.0	<0.01	Fine	-	CALM
West Gate	2016/5/29 1:50	1.0	<0.01	Fine	NNE	0.7
West Gate	2016/5/29 2:00	1.0	<0.01	Fine	N	1.4
West Gate	2016/5/29 2:10	1.0	<0.01	Fine	N	1.1
West Gate	2016/5/29 2:20	1.0	<0.01	Fine	NNW	1.9
West Gate	2016/5/29 2:30	1.0	<0.01	Fine	NNW	1.4
West Gate	2016/5/29 2:40	1.0	<0.01	Fine	N	1.6
West Gate	2016/5/29 2:50	1.0	<0.01	Fine	N	1.8
West Gate	2016/5/29 3:00	1.0	<0.01	Fine	NNW	1.5
West Gate	2016/5/29 3:10	1.0	<0.01	Fine	N	1.6
West Gate	2016/5/29 3:20	1.0	<0.01	Fine	N	2.4
West Gate	2016/5/29 3:30	1.0	<0.01	Fine	NNW	2.6
West Gate	2016/5/29 3:40	1.0	<0.01	Fine	NNW	2.0
West Gate	2016/5/29 3:50	1.0	<0.01	Fine	NNW	1.1
West Gate	2016/5/29 4:00	1.0	<0.01	Fine	N	1.4
West Gate	2016/5/29 4:10	1.0	<0.01	Fine	NNW	1.4
West Gate	2016/5/29 4:20	1.0	<0.01	Fine	WNW	1.2
West Gate	2016/5/29 4:30	1.0	<0.01	Fine	W	0.6
West Gate	2016/5/29 4:40	1.0	<0.01	Fine	W	0.8
West Gate	2016/5/29 4:50	1.0	<0.01	Fine	W	1.7
West Gate	2016/5/29 5:00	1.0	<0.01	Fine	W	1.3
West Gate	2016/5/29 5:10	1.0	<0.01	Fine	ENE	1.3
West Gate	2016/5/29 5:20	1.0	<0.01	Fine	ENE	1.0
West Gate	2016/5/29 5:30	1.0	<0.01	Fine	NE	1.0
West Gate	2016/5/29 5:40	1.0	<0.01	Fine	N	0.8
West Gate	2016/5/29 5:50	1.0	<0.01	Fine	NNW	1.4
West Gate	2016/5/29 6:00	1.0	<0.01	Fine	NW	1.6
West Gate	2016/5/29 6:10	1.0	<0.01	Fine	WNW	2.2
West Gate	2016/5/29 6:20	1.0	<0.01	Fine	WNW	1.4
West Gate	2016/5/29 6:30	1.0	<0.01	Fine	W	1.2
West Gate	2016/5/29 6:40	1.0	<0.01	Fine	W	1.0
West Gate	2016/5/29 6:50	1.0	<0.01	Fine	WSW	1.1
West Gate	2016/5/29 7:00	1.0	<0.01	Fine	W	0.6
West Gate	2016/5/29 7:10	1.0	<0.01	Fine	-	CALM
West Gate	2016/5/29 7:20	1.0	<0.01	Fine	-	CALM
West Gate	2016/5/29 7:30	1.0	<0.01	Fine	ENE	1.3
West Gate	2016/5/29 7:40	1.0	<0.01	Fine	E	1.8
West Gate	2016/5/29 7:50	1.0	<0.01	Fine	ESE	1.8
West Gate	2016/5/29 8:00	1.0	<0.01	Fine	ESE	1.4
West Gate	2016/5/29 8:10	1.0	<0.01	Fine	ESE	1.9
West Gate	2016/5/29 8:20	1.0	<0.01	Fine	ESE	1.6
West Gate	2016/5/29 8:30	1.0	<0.01	Fine	ESE	1.3
West Gate	2016/5/29 8:40	1.0	<0.01	Fine	E	1.5
West Gate	2016/5/29 8:50	1.0	<0.01	Fine	ENE	1.7
West Gate	2016/5/29 9:00	1.0	<0.01	Fine	ENE	1.7
West Gate	2016/5/29 9:10	1.0	<0.01	Fine	E	1.9
West Gate	2016/5/29 9:20	1.0	<0.01	Fine	ENE	1.8
West Gate	2016/5/29 9:30	1.0	<0.01	Fine	ENE	2.2
West Gate	2016/5/29 9:40	1.0	<0.01	Fine	ENE	2.3
West Gate	2016/5/29 9:50	1.0	<0.01	Fine	ENE	2.2
West Gate	2016/5/29 10:00	1.0	<0.01	Fine	ENE	2.0
West Gate	2016/5/29 10:10	1.0	<0.01	Fine	E	2.3
West Gate	2016/5/29 10:20	1.0	<0.01	Fine	ESE	2.3
West Gate	2016/5/29 10:30	1.0	<0.01	Fine	ESE	2.7
West Gate	2016/5/29 10:40	1.0	<0.01	Fine	ESE	2.3
West Gate	2016/5/29 10:50	1.0	<0.01	Fine	ESE	2.2
West Gate	2016/5/29 11:00	1.0	<0.01	Fine	ESE	2.5
West Gate	2016/5/29 11:10	1.0	<0.01	Fine	E	2.5



Measuring Point	Measurement Date	γ Ray	Neutron Ray	Weather	Wind Direction	Wind Velocity (m/s)
West Gate	2016/5/29 11:20	1.0	<0.01	Fine	E	2.6
West Gate	2016/5/29 11:30	1.0	<0.01	Fine	E	2.8
West Gate	2016/5/29 11:40	1.0	<0.01	Fine	ESE	2.2
West Gate	2016/5/29 11:50	1.0	<0.01	Fine	SE	2.2
West Gate	2016/5/29 12:00	1.0	<0.01	Fine	ESE	2.8
West Gate	2016/5/29 12:10	1.0	<0.01	Fine	ESE	3.1
West Gate	2016/5/29 12:20	1.0	<0.01	Fine	ESE	3.0
West Gate	2016/5/29 12:30	1.0	<0.01	Fine	ESE	3.2
West Gate	2016/5/29 12:40	1.0	<0.01	Fine	ESE	3.6
West Gate	2016/5/29 12:50	1.0	<0.01	Fine	ESE	3.3
West Gate	2016/5/29 13:00	1.0	<0.01	Fine	SE	2.5
West Gate	2016/5/29 13:10	1.0	<0.01	Fine	SSE	2.9
West Gate	2016/5/29 13:20	1.0	<0.01	Fine	SE	3.0
West Gate	2016/5/29 13:30	1.0	<0.01	Fine	SE	2.7
West Gate	2016/5/29 13:40	1.0	<0.01	Fine	SSE	2.6
West Gate	2016/5/29 13:50	1.0	<0.01	Fine	SE	2.5
West Gate	2016/5/29 14:00	1.0	<0.01	Fine	SSE	2.3
West Gate	2016/5/29 14:10	1.0	<0.01	Fine	SE	2.5
West Gate	2016/5/29 14:20	1.0	<0.01	Fine	SE	2.4
West Gate	2016/5/29 14:30	1.0	<0.01	Fine	SE	2.6
West Gate	2016/5/29 14:40	1.0	<0.01	Fine	ESE	2.2
West Gate	2016/5/29 14:50	1.0	<0.01	Fine	ESE	2.3
West Gate	2016/5/29 15:00	1.0	<0.01	Fine	ESE	2.1
West Gate	2016/5/29 15:10	1.0	<0.01	Fine	ESE	1.8
West Gate	2016/5/29 15:20	1.0	<0.01	Fine	ESE	2.9
West Gate	2016/5/29 15:30	1.0	<0.01	Fine	SE	3.1
West Gate	2016/5/29 15:40	1.0	<0.01	Fine	SE	2.6
West Gate	2016/5/29 15:50	1.0	<0.01	Fine	SE	2.6
West Gate	2016/5/29 16:00	1.0	<0.01	Fine	SE	2.5
West Gate	2016/5/29 16:10	1.0	<0.01	Fine	SSE	2.5
West Gate	2016/5/29 16:20	1.0	<0.01	Fine	SSE	3.3
West Gate	2016/5/29 16:30	1.0	<0.01	Fine	SSE	2.7
West Gate	2016/5/29 16:40	1.0	<0.01	Fine	SE	2.6
West Gate	2016/5/29 16:50	1.0	<0.01	Fine	SE	3.1
West Gate	2016/5/29 17:00	1.0	<0.01	Fine	SE	3.0
West Gate	2016/5/29 17:10	1.0	<0.01	Fine	SE	2.3
West Gate	2016/5/29 17:20	1.0	<0.01	Fine	SE	2.2
West Gate	2016/5/29 17:30	1.0	<0.01	Fine	SE	2.4
West Gate	2016/5/29 17:40	1.0	<0.01	Cloudy	SE	1.9
West Gate	2016/5/29 17:50	1.0	<0.01	Cloudy	SE	1.6
West Gate	2016/5/29 18:00	1.0	<0.01	Cloudy	SE	1.4
West Gate	2016/5/29 18:10	1.0	<0.01	Cloudy	ESE	1.9
West Gate	2016/5/29 18:20	1.0	<0.01	Cloudy	ESE	1.4
West Gate	2016/5/29 18:30	1.0	<0.01	Cloudy	SSE	1.0
West Gate	2016/5/29 18:40	1.0	<0.01	Cloudy	SSE	1.5
West Gate	2016/5/29 18:50	1.0	<0.01	Cloudy	SE	1.2
West Gate	2016/5/29 19:00	1.0	<0.01	Cloudy	SSE	1.8
West Gate	2016/5/29 19:10	1.0	<0.01	Cloudy	SSE	1.4
West Gate	2016/5/29 19:20	1.0	<0.01	Cloudy	ESE	1.7
West Gate	2016/5/29 19:30	1.0	<0.01	Cloudy	-	CALM
West Gate	2016/5/29 19:40	1.0	<0.01	Cloudy	NNW	1.4
West Gate	2016/5/29 19:50	1.0	<0.01	Cloudy	NNW	0.6
West Gate	2016/5/29 20:00	1.0	<0.01	Cloudy	NNW	0.8
West Gate	2016/5/29 20:10	1.0	<0.01	Cloudy	NW	1.0
West Gate	2016/5/29 20:20	1.0	<0.01	Cloudy	NW	0.9
West Gate	2016/5/29 20:30	1.0	<0.01	Cloudy	WNW	0.8
West Gate	2016/5/29 20:40	1.0	<0.01	Cloudy	NNW	1.2
West Gate	2016/5/29 20:50	1.0	<0.01	Cloudy	NW	0.9
West Gate	2016/5/29 21:00	1.0	<0.01	Cloudy	WNW	1.0
West Gate	2016/5/29 21:10	1.0	<0.01	Cloudy	WNW	1.0
West Gate	2016/5/29 21:20	1.0	<0.01	Cloudy	WNW	0.9
West Gate	2016/5/29 21:30	1.0	<0.01	Cloudy	NW	1.1
West Gate	2016/5/29 21:40	1.0	<0.01	Cloudy	NNW	1.2
West Gate	2016/5/29 21:50	1.0	<0.01	Cloudy	NNW	1.6
West Gate	2016/5/29 22:00	1.0	<0.01	Cloudy	NNW	1.4
West Gate	2016/5/29 22:10	1.0	<0.01	Cloudy	NW	1.0
West Gate	2016/5/29 22:20	1.0	<0.01	Cloudy	WNW	1.0
West Gate	2016/5/29 22:30	1.0	<0.01	Cloudy	WNW	1.1
West Gate	2016/5/29 22:40	1.0	<0.01	Cloudy	NNW	1.1
West Gate	2016/5/29 22:50	1.0	<0.01	Cloudy	NW	0.9
West Gate	2016/5/29 23:00	1.0	<0.01	Cloudy	WNW	0.8
West Gate	2016/5/29 23:10	1.0	<0.01	Cloudy	WNW	1.1
West Gate	2016/5/29 23:20	1.0	<0.01	Cloudy	WNW	1.3
West Gate	2016/5/29 23:30	1.0	<0.01	Cloudy	WNW	1.0
West Gate	2016/5/29 23:40	1.0	<0.01	Cloudy	NW	1.2
West Gate	2016/5/29 23:50	1.0	<0.01	Cloudy	WNW	1.5

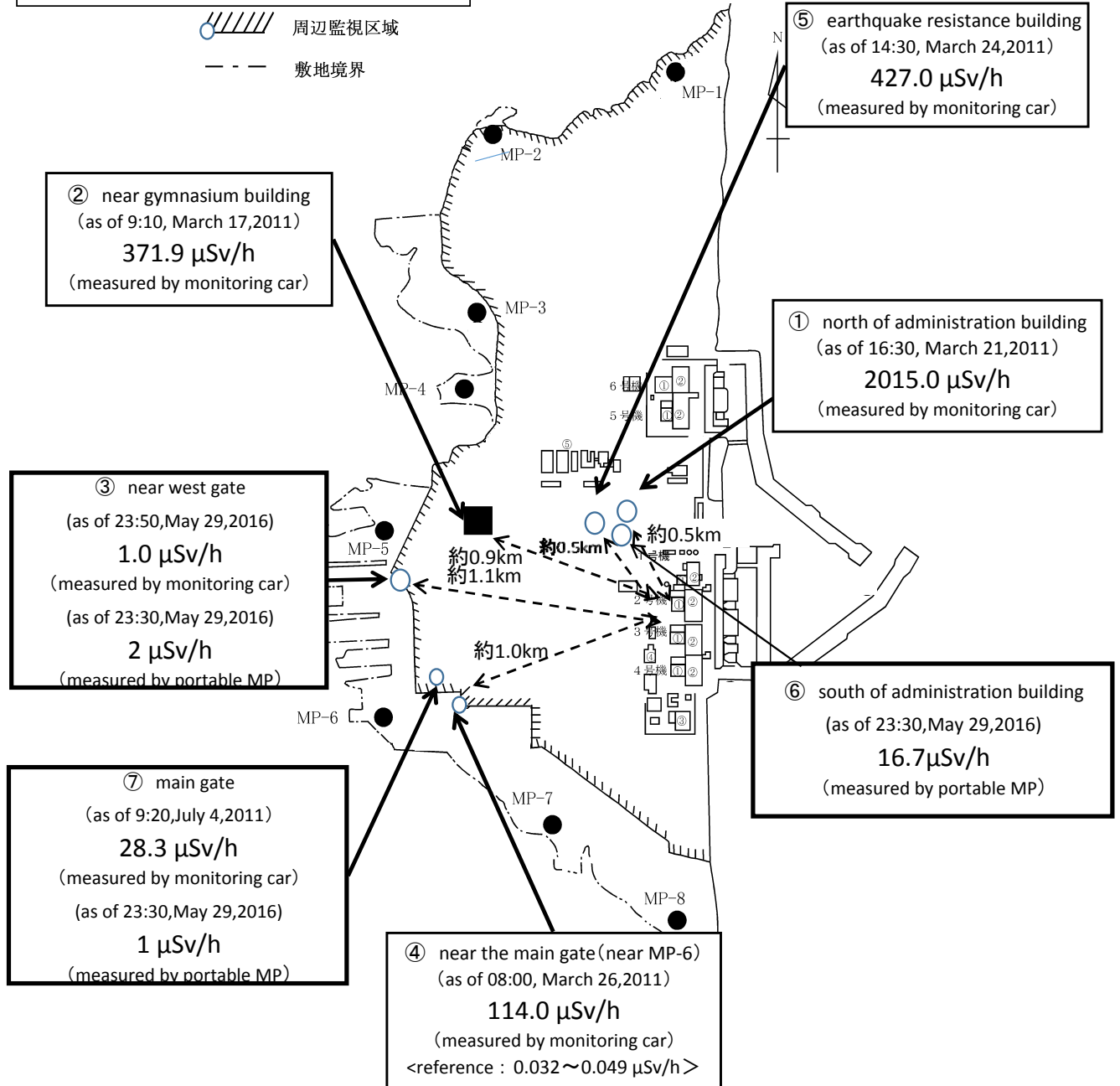
Fukushima Daiichi Nuclear Power Plant

2016/5/29

周辺監視区域 : supervised outside area
敷地境界 : site boundary

as of 23:50

 周辺監視区域
 敷地境界



※Reference data indicate the normal fluctuation range of airborne radiation rate.