

Fixed point Monitoring Status by Temporary Monitoring Post at Fukushima Daiichi Nuclear Power Station

Date	Radiation Dose Rate ( $\mu$ Sv/h) At the Main Buiding	Radiation Dose Rate ( $\mu$ Sv/h) At the Main Gate	Radiation Dose Rate ( $\mu$ Sv/h) At the West Gate
2016/7/31 0:00	16	1	2
2016/7/31 0:30	16	1	2
2016/7/31 1:00	16	1	2
2016/7/31 1:30	16	1	2
2016/7/31 2:00	16	1	2
2016/7/31 2:30	16	1	2
2016/7/31 3:00	16	1	2
2016/7/31 3:30	16	1	2
2016/7/31 4:00	16	1	2
2016/7/31 4:30	16	1	2
2016/7/31 5:00	16	1	2
2016/7/31 5:30	16	1	2
2016/7/31 6:00	16	1	2
2016/7/31 6:30	16	1	2
2016/7/31 7:00	16	1	2
2016/7/31 7:30	16	1	2
2016/7/31 8:00	16	1	2
2016/7/31 8:30	16	1	2
2016/7/31 9:00	16	1	2
2016/7/31 9:30	16	1	2
2016/7/31 10:00	16	1	2
2016/7/31 10:30	16	1	2
2016/7/31 11:00	16	1	2
2016/7/31 11:30	16	1	2
2016/7/31 12:00	16	1	2
2016/7/31 12:30	16	1	2
2016/7/31 13:00	16	1	2
2016/7/31 13:30	16	1	2
2016/7/31 14:00	16	1	2
2016/7/31 14:30	16	1	2
2016/7/31 15:00	16	1	2
2016/7/31 15:30	16	1	2
2016/7/31 16:00	16	1	2
2016/7/31 16:30	16	1	2
2016/7/31 17:00	16	1	2
2016/7/31 17:30	16	1	2
2016/7/31 18:00	16	1	2
2016/7/31 18:30	16	1	2
2016/7/31 19:00	16	1	2
2016/7/31 19:30	16	1	2
2016/7/31 20:00	16	1	2
2016/7/31 20:30	16	1	2
2016/7/31 21:00	16	1	2
2016/7/31 21:30	16	1	2
2016/7/31 22:00	16	1	2
2016/7/31 22:30	16	1	2
2016/7/31 23:00	16	1	2
2016/7/31 23:30	16	1	2

**Monitoring data by a monitoring car\* at Fukushima Daiichi Nuclear Power Station ( $\mu$  Sv/h)**

\* The data from monitoring car may deficit as the vehicle may change monitoring point.

\*About the direction of the wind and the wind velocity,we are measuring with the weather observation meter of the 10m higher.

\*"-": the wind velocity/"CALM":the wind direction is below 0.5m/s.

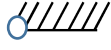

Measuring Point	Measurement Date	$\gamma$ Ray	Neutron Ray	Weather	Wind Direction	Wind Velocity (m/s)
West Gate	2016/7/31 0:00	0.9	<0.01	Fine	-	CALM
West Gate	2016/7/31 0:10	0.9	<0.01	Fine	-	CALM
West Gate	2016/7/31 0:20	0.9	<0.01	Fine	-	CALM
West Gate	2016/7/31 0:30	0.9	<0.01	Fine	-	CALM
West Gate	2016/7/31 0:40	0.9	<0.01	Fine	WNW	0.7
West Gate	2016/7/31 0:50	0.9	<0.01	Fine	WNW	1.2
West Gate	2016/7/31 1:00	0.9	<0.01	Fine	WNW	1.7
West Gate	2016/7/31 1:10	0.9	<0.01	Fine	WNW	1.1
West Gate	2016/7/31 1:20	0.9	<0.01	Fine	WNW	1.3
West Gate	2016/7/31 1:30	0.9	<0.01	Fine	WNW	1.2
West Gate	2016/7/31 1:40	0.9	<0.01	Fine	WNW	1.7
West Gate	2016/7/31 1:50	0.9	<0.01	Fine	WNW	2.0
West Gate	2016/7/31 2:00	0.9	<0.01	Fine	WNW	1.6
West Gate	2016/7/31 2:10	0.9	<0.01	Fine	WNW	1.6
West Gate	2016/7/31 2:20	0.9	<0.01	Fine	WNW	1.6
West Gate	2016/7/31 2:30	0.9	<0.01	Fine	WNW	0.8
West Gate	2016/7/31 2:40	0.9	<0.01	Fine	-	CALM
West Gate	2016/7/31 2:50	0.9	<0.01	Fine	NNW	0.6
West Gate	2016/7/31 3:00	0.9	<0.01	Fine	WNW	1.6
West Gate	2016/7/31 3:10	0.9	<0.01	Fine	NW	1.4
West Gate	2016/7/31 3:20	0.9	<0.01	Fine	NW	1.2
West Gate	2016/7/31 3:30	0.9	<0.01	Fine	NW	0.8
West Gate	2016/7/31 3:40	0.9	<0.01	Fine	NNW	0.5
West Gate	2016/7/31 3:50	0.9	<0.01	Fine	N	1.1
West Gate	2016/7/31 4:00	0.9	<0.01	Fine	NNW	1.5
West Gate	2016/7/31 4:10	0.9	<0.01	Fine	NNW	1.3
West Gate	2016/7/31 4:20	0.9	<0.01	Fine	NNW	1.2
West Gate	2016/7/31 4:30	0.9	<0.01	Fine	NNW	0.9
West Gate	2016/7/31 4:40	0.9	<0.01	Fine	NNW	1.3
West Gate	2016/7/31 4:50	0.9	<0.01	Fine	NNW	1.3
West Gate	2016/7/31 5:00	0.9	<0.01	Fine	NW	1.5
West Gate	2016/7/31 5:10	0.9	<0.01	Fine	NW	1.4
West Gate	2016/7/31 5:20	0.9	<0.01	Fine	NW	1.1
West Gate	2016/7/31 5:30	0.9	<0.01	Fine	NW	1.3
West Gate	2016/7/31 5:40	0.9	<0.01	Fine	NW	1.3
West Gate	2016/7/31 5:50	0.9	<0.01	Fine	NW	1.3
West Gate	2016/7/31 6:00	0.9	<0.01	Fine	NW	1.2
West Gate	2016/7/31 6:10	0.9	<0.01	Fine	NW	1.2
West Gate	2016/7/31 6:20	0.9	<0.01	Fine	NW	0.8
West Gate	2016/7/31 6:30	0.9	<0.01	Fine	NNW	0.8
West Gate	2016/7/31 6:40	0.9	<0.01	Cloudy	NNW	1.3
West Gate	2016/7/31 6:50	0.9	<0.01	Cloudy	NNW	1.7
West Gate	2016/7/31 7:00	0.9	<0.01	Cloudy	NNW	2.5
West Gate	2016/7/31 7:10	0.9	<0.01	Cloudy	NNW	2.0
West Gate	2016/7/31 7:20	0.9	<0.01	Cloudy	NNW	1.9
West Gate	2016/7/31 7:30	0.9	<0.01	Cloudy	NNW	2.6
West Gate	2016/7/31 7:40	0.9	<0.01	Cloudy	NNW	2.2
West Gate	2016/7/31 7:50	0.9	<0.01	Cloudy	N	2.2
West Gate	2016/7/31 8:00	0.9	<0.01	Cloudy	N	1.9
West Gate	2016/7/31 8:10	0.9	<0.01	Cloudy	NNE	1.9
West Gate	2016/7/31 8:20	0.9	<0.01	Cloudy	NNE	2.1
West Gate	2016/7/31 8:30	0.9	<0.01	Cloudy	NE	2.1
West Gate	2016/7/31 8:40	0.9	<0.01	Cloudy	NNE	1.6
West Gate	2016/7/31 8:50	0.9	<0.01	Cloudy	NNE	1.8
West Gate	2016/7/31 9:00	0.9	<0.01	Cloudy	NE	2.2
West Gate	2016/7/31 9:10	0.9	<0.01	Cloudy	NE	2.4
West Gate	2016/7/31 9:20	0.9	<0.01	Rain	NE	2.1
West Gate	2016/7/31 9:30	0.9	<0.01	Rain	NE	2.1
West Gate	2016/7/31 9:40	0.9	<0.01	Rain	NNE	1.9
West Gate	2016/7/31 9:50	0.9	<0.01	Rain	NNE	2.1
West Gate	2016/7/31 10:00	0.9	<0.01	Cloudy	NNE	1.8
West Gate	2016/7/31 10:10	0.9	<0.01	Cloudy	N	2.4
West Gate	2016/7/31 10:20	0.9	<0.01	Cloudy	NNE	2.3
West Gate	2016/7/31 10:30	0.9	<0.01	Cloudy	NE	2.0
West Gate	2016/7/31 10:40	0.9	<0.01	Cloudy	NE	2.3
West Gate	2016/7/31 10:50	0.9	<0.01	Fine	NE	2.3
West Gate	2016/7/31 11:00	0.9	<0.01	Fine	NE	2.9
West Gate	2016/7/31 11:10	0.9	<0.01	Fine	NE	3.1

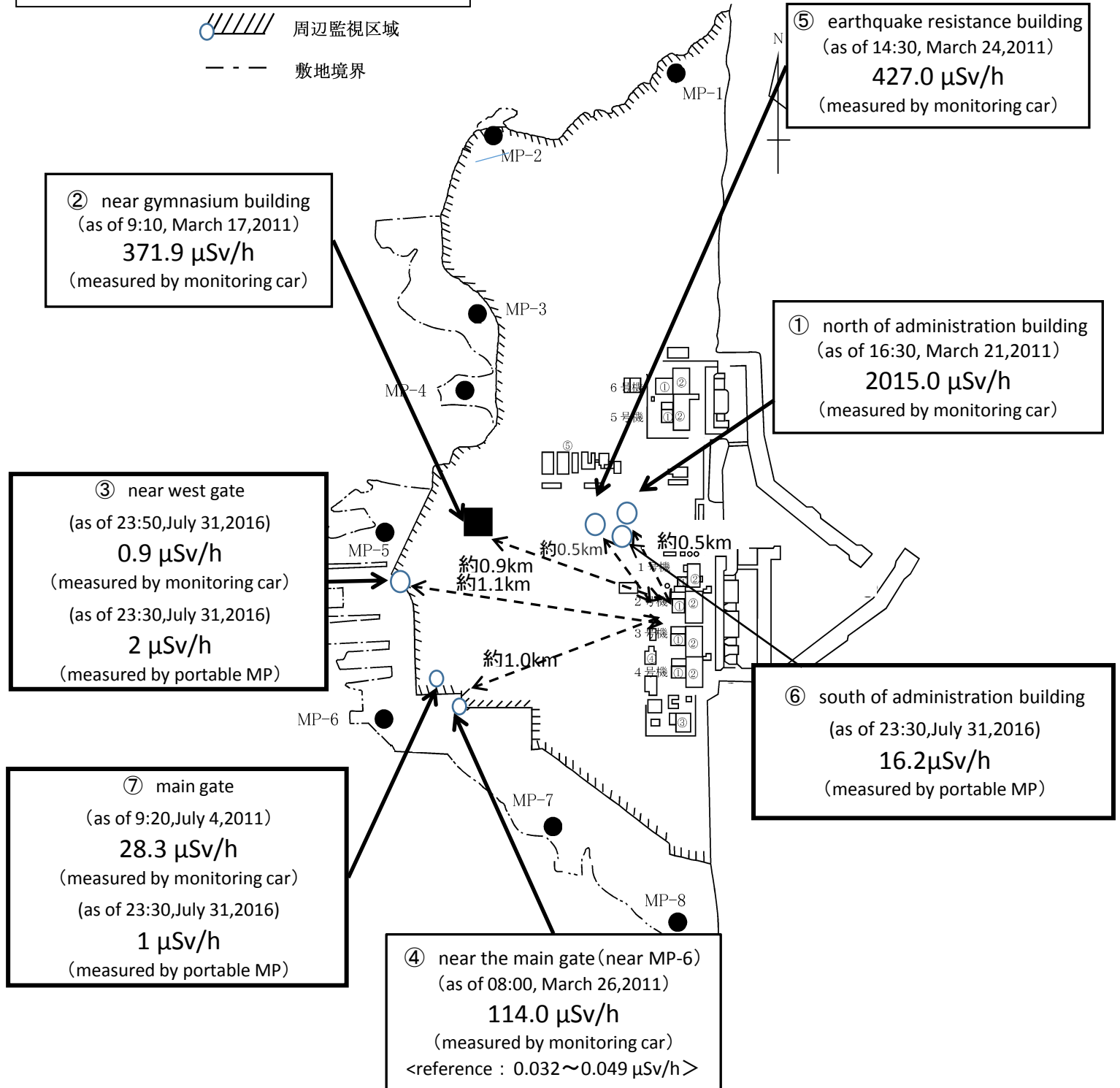
Measuring Point	Measurement Date	$\gamma$ Ray	Neutron Ray	Weather	Wind Direction	Wind Velocity (m/s)
West Gate	2016/7/31 11:20	0.9	<0.01	Fine	NNE	2.9
West Gate	2016/7/31 11:30	0.9	<0.01	Fine	NNE	2.5
West Gate	2016/7/31 11:40	0.9	<0.01	Fine	NNE	2.2
West Gate	2016/7/31 11:50	0.9	<0.01	Fine	NE	2.4
West Gate	2016/7/31 12:00	0.9	<0.01	Fine	NNE	2.4
West Gate	2016/7/31 12:10	0.9	<0.01	Fine	NNE	2.9
West Gate	2016/7/31 12:20	0.9	<0.01	Fine	NE	2.8
West Gate	2016/7/31 12:30	0.9	<0.01	Fine	NNE	2.5
West Gate	2016/7/31 12:40	0.9	<0.01	Fine	NNE	2.7
West Gate	2016/7/31 12:50	0.9	<0.01	Fine	NNE	2.7
West Gate	2016/7/31 13:00	0.9	<0.01	Fine	NNE	2.9
West Gate	2016/7/31 13:10	0.9	<0.01	Fine	NNE	2.9
West Gate	2016/7/31 13:20	0.9	<0.01	Fine	NNE	2.8
West Gate	2016/7/31 13:30	0.9	<0.01	Fine	NNE	3.1
West Gate	2016/7/31 13:40	0.9	<0.01	Fine	NNE	3.4
West Gate	2016/7/31 13:50	0.9	<0.01	Fine	NNE	3.0
West Gate	2016/7/31 14:00	0.9	<0.01	Fine	NE	2.9
West Gate	2016/7/31 14:10	0.9	<0.01	Fine	NNE	2.9
West Gate	2016/7/31 14:20	0.9	<0.01	Fine	NNE	3.3
West Gate	2016/7/31 14:30	0.9	<0.01	Fine	NNE	3.0
West Gate	2016/7/31 14:40	0.9	<0.01	Fine	NNE	2.6
West Gate	2016/7/31 14:50	0.9	<0.01	Fine	NNE	3.2
West Gate	2016/7/31 15:00	0.9	<0.01	Fine	NE	3.4
West Gate	2016/7/31 15:10	0.9	<0.01	Fine	NE	3.4
West Gate	2016/7/31 15:20	0.9	<0.01	Fine	NNE	3.4
West Gate	2016/7/31 15:30	0.9	<0.01	Fine	NNE	3.4
West Gate	2016/7/31 15:40	0.9	<0.01	Fine	NNE	3.2
West Gate	2016/7/31 15:50	0.9	<0.01	Fine	NNE	3.0
West Gate	2016/7/31 16:00	0.9	<0.01	Fine	NNE	3.0
West Gate	2016/7/31 16:10	0.9	<0.01	Fine	NNE	3.5
West Gate	2016/7/31 16:20	0.9	<0.01	Fine	NNE	3.4
West Gate	2016/7/31 16:30	0.9	<0.01	Fine	NNE	3.1
West Gate	2016/7/31 16:40	0.9	<0.01	Fine	NNE	2.8
West Gate	2016/7/31 16:50	0.9	<0.01	Fine	NNE	2.9
West Gate	2016/7/31 17:00	0.9	<0.01	Fine	NNE	2.9
West Gate	2016/7/31 17:10	0.9	<0.01	Fine	NNE	2.1
West Gate	2016/7/31 17:20	0.9	<0.01	Fine	NNE	2.1
West Gate	2016/7/31 17:30	0.9	<0.01	Fine	NNE	2.3
West Gate	2016/7/31 17:40	0.9	<0.01	Fine	N	2.0
West Gate	2016/7/31 17:50	0.9	<0.01	Fine	N	2.4
West Gate	2016/7/31 18:00	0.9	<0.01	Fine	N	2.4
West Gate	2016/7/31 18:10	0.9	<0.01	Cloudy	N	2.8
West Gate	2016/7/31 18:20	0.9	<0.01	Cloudy	N	2.6
West Gate	2016/7/31 18:30	0.9	<0.01	Cloudy	N	2.5
West Gate	2016/7/31 18:40	0.9	<0.01	Cloudy	N	2.6
West Gate	2016/7/31 18:50	0.9	<0.01	Cloudy	N	2.3
West Gate	2016/7/31 19:00	0.9	<0.01	Cloudy	N	2.4
West Gate	2016/7/31 19:10	0.9	<0.01	Cloudy	N	2.1
West Gate	2016/7/31 19:20	0.9	<0.01	Cloudy	NNE	2.1
West Gate	2016/7/31 19:30	0.9	<0.01	Cloudy	N	2.4
West Gate	2016/7/31 19:40	0.9	<0.01	Rain	N	2.3
West Gate	2016/7/31 19:50	0.9	<0.01	Cloudy	N	2.0
West Gate	2016/7/31 20:00	0.9	<0.01	Cloudy	N	1.9
West Gate	2016/7/31 20:10	0.9	<0.01	Cloudy	N	2.1
West Gate	2016/7/31 20:20	0.9	<0.01	Cloudy	N	1.9
West Gate	2016/7/31 20:30	0.9	<0.01	Cloudy	N	1.8
West Gate	2016/7/31 20:40	0.9	<0.01	Cloudy	N	2.4
West Gate	2016/7/31 20:50	0.9	<0.01	Cloudy	N	1.8
West Gate	2016/7/31 21:00	0.9	<0.01	Cloudy	NNW	1.8
West Gate	2016/7/31 21:10	0.9	<0.01	Cloudy	NNW	1.4
West Gate	2016/7/31 21:20	0.9	<0.01	Cloudy	NNW	1.4
West Gate	2016/7/31 21:30	0.9	<0.01	Cloudy	NNW	1.3
West Gate	2016/7/31 21:40	0.9	<0.01	Cloudy	NNW	1.3
West Gate	2016/7/31 21:50	0.9	<0.01	Cloudy	NNW	1.4
West Gate	2016/7/31 22:00	0.9	<0.01	Cloudy	NNW	1.4
West Gate	2016/7/31 22:10	0.9	<0.01	Cloudy	NNW	1.6
West Gate	2016/7/31 22:20	0.9	<0.01	Cloudy	NNW	2.0
West Gate	2016/7/31 22:30	0.9	<0.01	Cloudy	NNW	1.5
West Gate	2016/7/31 22:40	0.9	<0.01	Cloudy	N	1.9
West Gate	2016/7/31 22:50	0.9	<0.01	Cloudy	N	2.0
West Gate	2016/7/31 23:00	0.9	<0.01	Cloudy	N	2.2
West Gate	2016/7/31 23:10	0.9	<0.01	Cloudy	N	1.9
West Gate	2016/7/31 23:20	0.9	<0.01	Cloudy	N	1.9
West Gate	2016/7/31 23:30	0.9	<0.01	Cloudy	N	2.0
West Gate	2016/7/31 23:40	0.9	<0.01	Cloudy	N	1.9
West Gate	2016/7/31 23:50	0.9	<0.01	Cloudy	N	2.7

# Fukushima Daiichi Nuclear Power Plant

2016/7/31  
as of 23:50

周辺監視区域: supervised outside area  
敷地境界: site boundary

 周辺監視区域  
 敷地境界



※Reference data indicate the normal fluctuation range of airborne radiation rate.