

Fixed point Monitoring Status by Temporary Monitoring Post at Fukushima Daiichi Nuclear Power Station

Date	Radiation Dose Rate (μ Sv/h) At the Main Buiding	Radiation Dose Rate (μ Sv/h) At the Main Gate	Radiation Dose Rate (μ Sv/h) At the West Gate
2016/8/25 0:00	15	1	2
2016/8/25 0:30	15	1	2
2016/8/25 1:00	15	1	2
2016/8/25 1:30	15	1	2
2016/8/25 2:00	15	1	2
2016/8/25 2:30	15	1	2
2016/8/25 3:00	15	1	2
2016/8/25 3:30	15	1	2
2016/8/25 4:00	15	1	2
2016/8/25 4:30	15	1	2
2016/8/25 5:00	15	1	2
2016/8/25 5:30	15	1	2
2016/8/25 6:00	15	1	2
2016/8/25 6:30	15	1	2
2016/8/25 7:00	15	1	2
2016/8/25 7:30	15	1	2
2016/8/25 8:00	15	1	2
2016/8/25 8:30	15	1	2
2016/8/25 9:00	15	1	2
2016/8/25 9:30	15	1	2
2016/8/25 10:00	15	1	2
2016/8/25 10:30	15	1	2
2016/8/25 11:00	15	1	2
2016/8/25 11:30	15	1	2
2016/8/25 12:00	15	1	2
2016/8/25 12:30	15	1	2
2016/8/25 13:00	15	1	2
2016/8/25 13:30	15	1	2
2016/8/25 14:00	15	1	2
2016/8/25 14:30	15	1	2
2016/8/25 15:00	15	1	2
2016/8/25 15:30	16	1	2
2016/8/25 16:00	16	1	2
2016/8/25 16:30	16	1	2
2016/8/25 17:00	16	1	2
2016/8/25 17:30	15	1	2
2016/8/25 18:00	16	1	2
2016/8/25 18:30	16	1	2
2016/8/25 19:00	15	1	2
2016/8/25 19:30	15	1	2
2016/8/25 20:00	15	1	2
2016/8/25 20:30	15	1	2
2016/8/25 21:00	15	1	2
2016/8/25 21:30	15	1	2
2016/8/25 22:00	15	1	2
2016/8/25 22:30	15	1	2
2016/8/25 23:00	15	1	2
2016/8/25 23:30	15	1	2

Monitoring data by a monitoring car* at Fukushima Daiichi Nuclear Power Station (μ Sv/h)

* The data from monitoring car may deficit as the vehicle may change monitoring point.

*About the direction of the wind and the wind velocity,we are measuring with the weather observation meter of the 10m higher.

*"-": the wind velocity/"CALM":the wind direction is below 0.5m/s.

Measuring Point	Measurement Date	γ Ray	Neutron Ray	Weather	Wind Direction	Wind Velocity (m/s)
West Gate	2016/8/25 0:00	0.8	<0.01	Cloudy	S	2.4
West Gate	2016/8/25 0:10	0.8	<0.01	Cloudy	S	2.1
West Gate	2016/8/25 0:20	0.8	<0.01	Cloudy	S	2.3
West Gate	2016/8/25 0:30	0.8	<0.01	Cloudy	S	2.0
West Gate	2016/8/25 0:40	0.8	<0.01	Cloudy	SSW	1.8
West Gate	2016/8/25 0:50	0.8	<0.01	Cloudy	S	1.7
West Gate	2016/8/25 1:00	0.8	<0.01	Cloudy	WSW	0.8
West Gate	2016/8/25 1:10	0.8	<0.01	Cloudy	NW	0.9
West Gate	2016/8/25 1:20	0.8	<0.01	Cloudy	SSW	0.5
West Gate	2016/8/25 1:30	0.8	<0.01	Cloudy	SSW	1.2
West Gate	2016/8/25 1:40	0.8	<0.01	Cloudy	SSW	1.5
West Gate	2016/8/25 1:50	0.8	<0.01	Cloudy	S	2.0
West Gate	2016/8/25 2:00	0.8	<0.01	Cloudy	S	2.2
West Gate	2016/8/25 2:10	0.8	<0.01	Cloudy	SSW	2.1
West Gate	2016/8/25 2:20	0.8	<0.01	Cloudy	SSW	2.5
West Gate	2016/8/25 2:30	0.8	<0.01	Cloudy	SSW	2.7
West Gate	2016/8/25 2:40	0.8	<0.01	Cloudy	S	2.2
West Gate	2016/8/25 2:50	0.8	<0.01	Cloudy	SSW	2.2
West Gate	2016/8/25 3:00	0.8	<0.01	Cloudy	SSW	2.7
West Gate	2016/8/25 3:10	0.8	<0.01	Cloudy	S	2.6
West Gate	2016/8/25 3:20	0.8	<0.01	Cloudy	S	2.3
West Gate	2016/8/25 3:30	0.8	<0.01	Cloudy	S	2.4
West Gate	2016/8/25 3:40	0.8	<0.01	Cloudy	S	2.2
West Gate	2016/8/25 3:50	0.8	<0.01	Cloudy	S	2.0
West Gate	2016/8/25 4:00	0.8	<0.01	Cloudy	SSW	2.3
West Gate	2016/8/25 4:10	0.8	<0.01	Cloudy	SSW	1.7
West Gate	2016/8/25 4:20	0.8	<0.01	Cloudy	-	CALM
West Gate	2016/8/25 4:30	0.8	<0.01	Cloudy	-	CALM
West Gate	2016/8/25 4:40	0.8	<0.01	Fine	SSW	1.3
West Gate	2016/8/25 4:50	0.8	<0.01	Fine	S	1.7
West Gate	2016/8/25 5:00	0.8	<0.01	Fine	SE	1.2
West Gate	2016/8/25 5:10	0.8	<0.01	Fine	SSE	1.4
West Gate	2016/8/25 5:20	0.8	<0.01	Fine	S	2.1
West Gate	2016/8/25 5:30	0.8	<0.01	Fine	S	2.1
West Gate	2016/8/25 5:40	0.8	<0.01	Fine	SSW	1.7
West Gate	2016/8/25 5:50	0.8	<0.01	Fine	SSW	1.2
West Gate	2016/8/25 6:00	0.8	<0.01	Fine	SSW	1.4
West Gate	2016/8/25 6:10	0.8	<0.01	Fine	SSW	1.3
West Gate	2016/8/25 6:20	0.8	<0.01	Fine	SSE	1.0
West Gate	2016/8/25 6:30	0.8	<0.01	Fine	SE	1.0
West Gate	2016/8/25 6:40	0.8	<0.01	Fine	SE	1.1
West Gate	2016/8/25 6:50	0.8	<0.01	Fine	SE	1.8
West Gate	2016/8/25 7:00	0.8	<0.01	Fine	SE	1.9
West Gate	2016/8/25 7:10	0.8	<0.01	Fine	SE	2.3
West Gate	2016/8/25 7:20	0.8	<0.01	Fine	SSE	2.3
West Gate	2016/8/25 7:30	0.8	<0.01	Fine	SSE	2.0
West Gate	2016/8/25 7:40	0.8	<0.01	Fine	SSE	2.5
West Gate	2016/8/25 7:50	0.8	<0.01	Fine	SSE	2.9
West Gate	2016/8/25 8:00	0.8	<0.01	Fine	SSE	3.1
West Gate	2016/8/25 8:10	0.8	<0.01	Fine	SSE	3.4
West Gate	2016/8/25 8:20	0.8	<0.01	Fine	SSE	3.1
West Gate	2016/8/25 8:30	0.8	<0.01	Fine	SSE	2.8
West Gate	2016/8/25 8:40	0.8	<0.01	Fine	SSE	2.9
West Gate	2016/8/25 8:50	0.8	<0.01	Fine	SSE	2.9
West Gate	2016/8/25 9:00	0.8	<0.01	Fine	SSE	2.9
West Gate	2016/8/25 9:10	0.8	<0.01	Fine	SSE	3.9
West Gate	2016/8/25 9:20	0.8	<0.01	Fine	SSE	4.8
West Gate	2016/8/25 9:30	0.8	<0.01	Fine	SSE	4.5
West Gate	2016/8/25 9:40	0.8	<0.01	Fine	SSE	4.6
West Gate	2016/8/25 9:50	0.8	<0.01	Fine	SSE	5.1
West Gate	2016/8/25 10:00	0.8	<0.01	Fine	SSE	5.9
West Gate	2016/8/25 10:10	0.8	<0.01	Fine	SSE	6.0
West Gate	2016/8/25 10:20	0.8	<0.01	Fine	SSE	6.1
West Gate	2016/8/25 10:30	0.8	<0.01	Fine	SSE	6.0
West Gate	2016/8/25 10:40	0.8	<0.01	Fine	SSE	5.7
West Gate	2016/8/25 10:50	0.8	<0.01	Fine	SSE	5.3
West Gate	2016/8/25 11:00	0.8	<0.01	Fine	SSE	5.5
West Gate	2016/8/25 11:10	0.8	<0.01	Fine	SSE	6.0

Measuring Point	Measurement Date	γ Ray	Neutron Ray	Weather	Wind Direction	Wind Velocity (m/s)
West Gate	2016/8/25 11:20	0.8	<0.01	Fine	SSE	6.0
West Gate	2016/8/25 11:30	0.8	<0.01	Fine	SSE	5.9
West Gate	2016/8/25 11:40	0.8	<0.01	Fine	SSE	6.4
West Gate	2016/8/25 11:50	0.8	<0.01	Fine	SSE	6.1
West Gate	2016/8/25 12:00	0.8	<0.01	Fine	SSE	6.8
West Gate	2016/8/25 12:10	0.8	<0.01	Fine	SSE	6.8
West Gate	2016/8/25 12:20	0.8	<0.01	Fine	SSE	6.5
West Gate	2016/8/25 12:30	0.8	<0.01	Fine	SSE	6.5
West Gate	2016/8/25 12:40	0.8	<0.01	Fine	SSE	6.3
West Gate	2016/8/25 12:50	0.8	<0.01	Fine	SSE	6.2
West Gate	2016/8/25 13:00	0.8	<0.01	Fine	SSE	6.4
West Gate	2016/8/25 13:10	0.8	<0.01	Fine	SSE	6.2
West Gate	2016/8/25 13:20	0.8	<0.01	Fine	SSE	6.8
West Gate	2016/8/25 13:30	0.8	<0.01	Fine	SSE	6.7
West Gate	2016/8/25 13:40	0.8	<0.01	Fine	SSE	6.7
West Gate	2016/8/25 13:50	0.8	<0.01	Fine	SSE	6.4
West Gate	2016/8/25 14:00	0.8	<0.01	Fine	SSE	6.7
West Gate	2016/8/25 14:10	0.8	<0.01	Fine	SSE	6.5
West Gate	2016/8/25 14:20	0.8	<0.01	Fine	SSE	6.0
West Gate	2016/8/25 14:30	0.8	<0.01	Fine	SSE	6.1
West Gate	2016/8/25 14:40	0.8	<0.01	Fine	SSE	5.7
West Gate	2016/8/25 14:50	0.8	<0.01	Fine	SSE	5.7
West Gate	2016/8/25 15:00	0.8	<0.01	Fine	SSE	6.0
West Gate	2016/8/25 15:10	0.8	<0.01	Fine	SSE	6.1
West Gate	2016/8/25 15:20	0.8	<0.01	Fine	SSE	6.0
West Gate	2016/8/25 15:30	0.8	<0.01	Fine	SSE	5.8
West Gate	2016/8/25 15:40	0.8	<0.01	Fine	S	6.0
West Gate	2016/8/25 15:50	0.8	<0.01	Fine	SSE	6.2
West Gate	2016/8/25 16:00	0.8	<0.01	Fine	SSE	6.6
West Gate	2016/8/25 16:10	0.8	<0.01	Fine	SSE	6.0
West Gate	2016/8/25 16:20	0.8	<0.01	Fine	S	5.8
West Gate	2016/8/25 16:30	0.8	<0.01	Fine	S	4.6
West Gate	2016/8/25 16:40	0.8	<0.01	Fine	S	5.3
West Gate	2016/8/25 16:50	0.8	<0.01	Fine	S	5.3
West Gate	2016/8/25 17:00	0.8	<0.01	Fine	S	4.8
West Gate	2016/8/25 17:10	0.8	<0.01	Fine	S	4.1
West Gate	2016/8/25 17:20	0.8	<0.01	Fine	S	3.7
West Gate	2016/8/25 17:30	0.8	<0.01	Fine	S	4.1
West Gate	2016/8/25 17:40	0.8	<0.01	Fine	S	4.4
West Gate	2016/8/25 17:50	0.8	<0.01	Fine	SSE	4.5
West Gate	2016/8/25 18:00	0.8	<0.01	Fine	S	3.8
West Gate	2016/8/25 18:10	0.8	<0.01	Fine	S	3.7
West Gate	2016/8/25 18:20	0.8	<0.01	Fine	S	3.5
West Gate	2016/8/25 18:30	0.8	<0.01	Fine	S	3.3
West Gate	2016/8/25 18:40	0.8	<0.01	Fine	S	3.3
West Gate	2016/8/25 18:50	0.8	<0.01	Fine	S	3.5
West Gate	2016/8/25 19:00	0.8	<0.01	Fine	S	3.9
West Gate	2016/8/25 19:10	0.8	<0.01	Fine	S	4.0
West Gate	2016/8/25 19:20	0.8	<0.01	Fine	S	3.8
West Gate	2016/8/25 19:30	0.8	<0.01	Fine	S	4.4
West Gate	2016/8/25 19:40	0.8	<0.01	Fine	S	4.2
West Gate	2016/8/25 19:50	0.8	<0.01	Fine	S	4.2
West Gate	2016/8/25 20:00	0.8	<0.01	Fine	S	4.4
West Gate	2016/8/25 20:10	0.8	<0.01	Fine	S	3.8
West Gate	2016/8/25 20:20	0.8	<0.01	Fine	SSW	3.5
West Gate	2016/8/25 20:30	0.8	<0.01	Fine	S	3.5
West Gate	2016/8/25 20:40	0.8	<0.01	Fine	S	3.8
West Gate	2016/8/25 20:50	0.8	<0.01	Fine	SSW	3.8
West Gate	2016/8/25 21:00	0.8	<0.01	Fine	SSW	3.4
West Gate	2016/8/25 21:10	0.8	<0.01	Fine	S	3.1
West Gate	2016/8/25 21:20	0.8	<0.01	Fine	S	3.1
West Gate	2016/8/25 21:30	0.8	<0.01	Fine	S	3.2
West Gate	2016/8/25 21:40	0.8	<0.01	Fine	SSW	3.1
West Gate	2016/8/25 21:50	0.8	<0.01	Fine	S	3.3
West Gate	2016/8/25 22:00	0.8	<0.01	Fine	S	3.4
West Gate	2016/8/25 22:10	0.8	<0.01	Fine	SSW	3.5
West Gate	2016/8/25 22:20	0.8	<0.01	Fine	SSW	3.2
West Gate	2016/8/25 22:30	0.8	<0.01	Fine	SSW	2.9
West Gate	2016/8/25 22:40	0.8	<0.01	Fine	SSW	2.9
West Gate	2016/8/25 22:50	0.8	<0.01	Fine	SSW	2.1
West Gate	2016/8/25 23:00	0.8	<0.01	Fine	SSW	2.1
West Gate	2016/8/25 23:10	0.8	<0.01	Fine	S	2.2
West Gate	2016/8/25 23:20	0.8	<0.01	Fine	S	2.0
West Gate	2016/8/25 23:30	0.8	<0.01	Fine	S	2.0
West Gate	2016/8/25 23:40	0.8	<0.01	Fine	SSE	1.9
West Gate	2016/8/25 23:50	0.8	<0.01	Fine	S	2.0

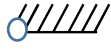
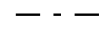
Fukushima Daiichi Nuclear Power Plant

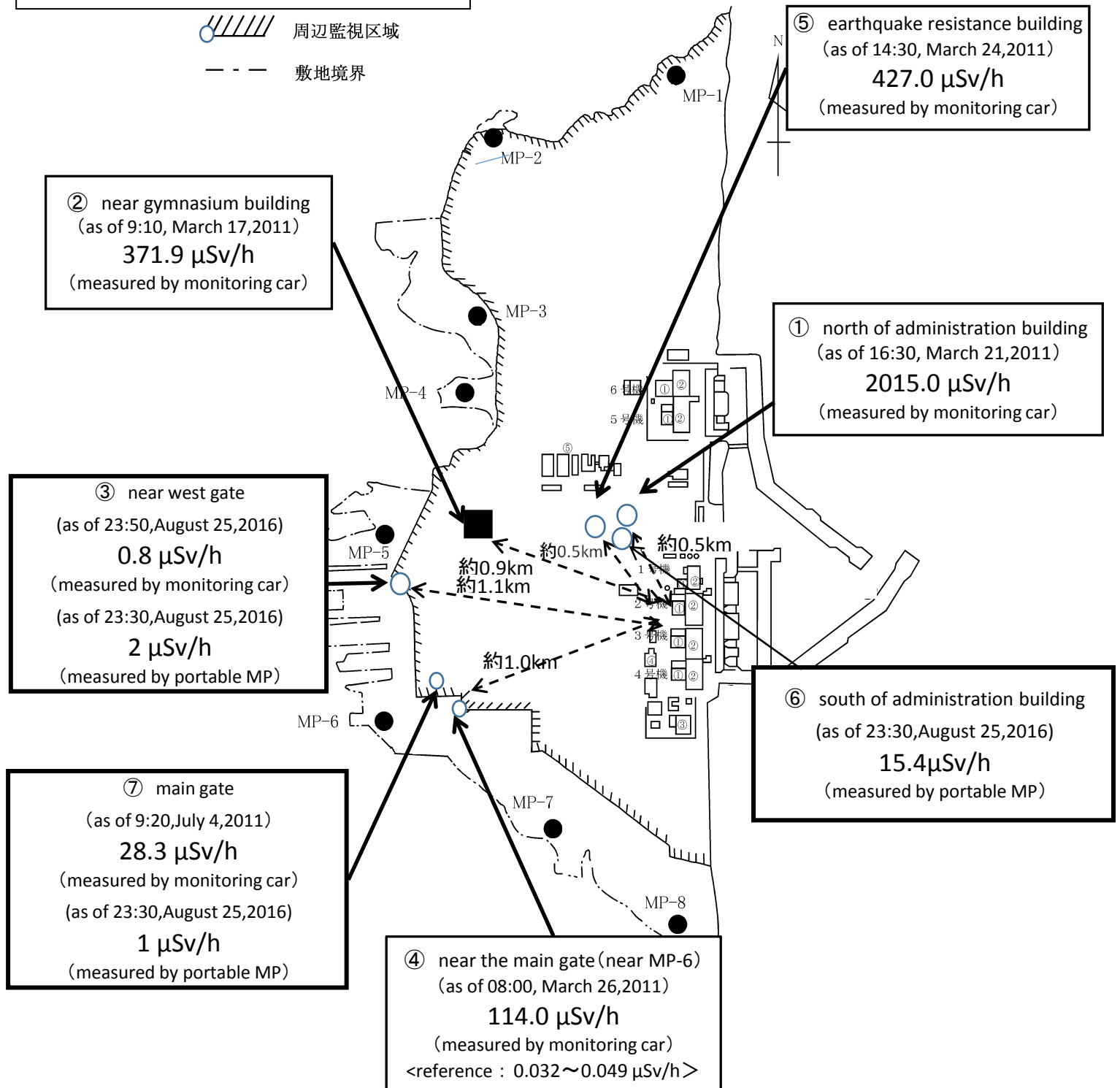
2016/8/25

周辺監視区域: supervised outside area

as of 23:50

敷地境界: site boundary

 周辺監視区域
 敷地境界



※Reference data indicate the normal fluctuation range of airborne radiation rate.