

Fixed point Monitoring Status by Temporary Monitoring Post at Fukushima Daiichi Nuclear Power Station

Date	Radiation Dose Rate ( $\mu$ Sv/h) At the Main Buiding	Radiation Dose Rate ( $\mu$ Sv/h) At the Main Gate	Radiation Dose Rate ( $\mu$ Sv/h) At the West Gate
2016/8/30 0:00	15	1	2
2016/8/30 0:30	16	1	2
2016/8/30 1:00	16	1	2
2016/8/30 1:30	15	1	2
2016/8/30 2:00	16	1	2
2016/8/30 2:30	16	1	2
2016/8/30 3:00	16	1	2
2016/8/30 3:30	15	1	2
2016/8/30 4:00	15	1	2
2016/8/30 4:30	16	1	2
2016/8/30 5:00	15	1	2
2016/8/30 5:30	16	1	2
2016/8/30 6:00	15	1	2
2016/8/30 6:30	16	1	2
2016/8/30 7:00	16	1	2
2016/8/30 7:30	15	1	2
2016/8/30 8:00	16	1	2
2016/8/30 8:30	15	1	2
2016/8/30 9:00	16	1	2
2016/8/30 9:30	16	1	2
2016/8/30 10:00	15	1	2
2016/8/30 10:30	15	1	2
2016/8/30 11:00	15	1	2
2016/8/30 11:30	15	1	2
2016/8/30 12:00	15	1	2
2016/8/30 12:30	15	1	2
2016/8/30 13:00	15	1	2
2016/8/30 13:30	15	1	2
2016/8/30 14:00	15	1	2
2016/8/30 14:30	15	1	2
2016/8/30 15:00	15	1	2
2016/8/30 15:30	15	1	2
2016/8/30 16:00	15	1	2
2016/8/30 16:30	15	1	2
2016/8/30 17:00	15	1	2
2016/8/30 17:30	15	1	2
2016/8/30 18:00	15	1	2
2016/8/30 18:30	15	1	2
2016/8/30 19:00	15	1	2
2016/8/30 19:30	15	1	2
2016/8/30 20:00	15	1	2
2016/8/30 20:30	15	1	2
2016/8/30 21:00	15	1	2
2016/8/30 21:30	15	1	2
2016/8/30 22:00	15	1	2
2016/8/30 22:30	15	1	2
2016/8/30 23:00	15	1	2
2016/8/30 23:30	15	1	2

**Monitoring data by a monitoring car\* at Fukushima Daiichi Nuclear Power Station ( $\mu$  Sv/h)**

\* The data from monitoring car may deficit as the vehicle may change monitoring point.

\*About the direction of the wind and the wind velocity,we are measuring with the weather observation meter of the 10m higher.

\*"-": the wind velocity/"CALM":the wind direction is below 0.5m/s.

Measuring Point	Measurement Date	$\gamma$ Ray	Neutron Ray	Weather	Wind Direction	Wind Velocity (m/s)
West Gate	2016/8/30 0:00	0.8	<0.01	Cloudy	NNE	3.6
West Gate	2016/8/30 0:10	0.8	<0.01	Cloudy	NNE	4.0
West Gate	2016/8/30 0:20	0.8	<0.01	Cloudy	NNE	3.9
West Gate	2016/8/30 0:30	0.8	<0.01	Cloudy	NNE	3.5
West Gate	2016/8/30 0:40	0.8	<0.01	Cloudy	NNE	3.8
West Gate	2016/8/30 0:50	0.8	<0.01	Cloudy	NNE	4.5
West Gate	2016/8/30 1:00	0.8	<0.01	Cloudy	NNE	4.5
West Gate	2016/8/30 1:10	0.8	<0.01	Rain	NNE	4.6
West Gate	2016/8/30 1:20	0.8	<0.01	Cloudy	NNE	4.4
West Gate	2016/8/30 1:30	0.8	<0.01	Cloudy	NNE	4.7
West Gate	2016/8/30 1:40	0.8	<0.01	Rain	NNE	3.8
West Gate	2016/8/30 1:50	0.8	<0.01	Rain	NNE	4.9
West Gate	2016/8/30 2:00	0.8	<0.01	Rain	NNE	6.2
West Gate	2016/8/30 2:10	0.8	<0.01	Cloudy	NNE	5.9
West Gate	2016/8/30 2:20	0.8	<0.01	Rain	NNE	6.0
West Gate	2016/8/30 2:30	0.8	<0.01	Cloudy	NE	6.6
West Gate	2016/8/30 2:40	0.8	<0.01	Cloudy	NNE	6.0
West Gate	2016/8/30 2:50	0.8	<0.01	Cloudy	NNE	4.8
West Gate	2016/8/30 3:00	0.8	<0.01	Cloudy	NNE	4.0
West Gate	2016/8/30 3:10	0.8	<0.01	Cloudy	NNE	4.1
West Gate	2016/8/30 3:20	0.8	<0.01	Cloudy	NNE	3.9
West Gate	2016/8/30 3:30	0.8	<0.01	Cloudy	NNE	3.6
West Gate	2016/8/30 3:40	0.8	<0.01	Cloudy	N	3.6
West Gate	2016/8/30 3:50	0.8	<0.01	Cloudy	NNE	3.3
West Gate	2016/8/30 4:00	0.8	<0.01	Cloudy	N	3.9
West Gate	2016/8/30 4:10	0.8	<0.01	Cloudy	NNE	3.5
West Gate	2016/8/30 4:20	0.8	<0.01	Cloudy	N	3.9
West Gate	2016/8/30 4:30	0.8	<0.01	Cloudy	NNE	4.0
West Gate	2016/8/30 4:40	0.8	<0.01	Cloudy	NNE	4.2
West Gate	2016/8/30 4:50	0.8	<0.01	Rain	NNE	4.2
West Gate	2016/8/30 5:00	0.8	<0.01	Cloudy	NNE	4.2
West Gate	2016/8/30 5:10	0.8	<0.01	Cloudy	NNE	3.8
West Gate	2016/8/30 5:20	0.8	<0.01	Cloudy	NNE	3.6
West Gate	2016/8/30 5:30	0.8	<0.01	Cloudy	NNE	3.9
West Gate	2016/8/30 5:40	0.8	<0.01	Cloudy	NNE	4.2
West Gate	2016/8/30 5:50	0.8	<0.01	Cloudy	NNE	4.1
West Gate	2016/8/30 6:00	0.8	<0.01	Cloudy	NNE	4.5
West Gate	2016/8/30 6:10	0.8	<0.01	Cloudy	NNE	4.7
West Gate	2016/8/30 6:20	0.8	<0.01	Cloudy	NNE	4.4
West Gate	2016/8/30 6:30	0.8	<0.01	Cloudy	NNE	4.4
West Gate	2016/8/30 6:40	0.8	<0.01	Cloudy	NNE	4.8
West Gate	2016/8/30 6:50	0.8	<0.01	Cloudy	NNE	4.6
West Gate	2016/8/30 7:00	0.8	<0.01	Cloudy	NNE	5.2
West Gate	2016/8/30 7:10	0.8	<0.01	Cloudy	NNE	5.3
West Gate	2016/8/30 7:20	0.8	<0.01	Cloudy	NNE	5.8
West Gate	2016/8/30 7:30	0.8	<0.01	Cloudy	NNE	5.7
West Gate	2016/8/30 7:40	0.8	<0.01	Cloudy	NNE	5.6
West Gate	2016/8/30 7:50	0.8	<0.01	Cloudy	N	5.9
West Gate	2016/8/30 8:00	0.8	<0.01	Cloudy	N	6.5
West Gate	2016/8/30 8:10	0.8	<0.01	Rain	N	7.1
West Gate	2016/8/30 8:20	0.8	<0.01	Rain	NNE	6.8
West Gate	2016/8/30 8:30	0.8	<0.01	Rain	NNE	6.6
West Gate	2016/8/30 8:40	0.8	<0.01	Rain	NNE	6.3
West Gate	2016/8/30 8:50	0.8	<0.01	Cloudy	NNE	6.5
West Gate	2016/8/30 9:00	0.8	<0.01	Cloudy	NNE	7.3
West Gate	2016/8/30 9:10	0.8	<0.01	Cloudy	NNE	7.6
West Gate	2016/8/30 9:20	0.8	<0.01	Cloudy	NNE	7.0
West Gate	2016/8/30 9:30	0.8	<0.01	Cloudy	NNE	6.6
West Gate	2016/8/30 9:40	0.8	<0.01	Rain	NNE	6.7
West Gate	2016/8/30 9:50	0.8	<0.01	Rain	NNE	7.7
West Gate	2016/8/30 10:00	0.8	<0.01	Rain	NNE	8.3
West Gate	2016/8/30 10:10	0.8	<0.01	Rain	NE	9.3
West Gate	2016/8/30 10:20	0.8	<0.01	Rain	ENE	10.0
West Gate	2016/8/30 10:30	0.8	<0.01	Rain	ENE	7.6
West Gate	2016/8/30 10:40	0.8	<0.01	Rain	NE	5.4
West Gate	2016/8/30 10:50	0.8	<0.01	Rain	NE	6.8
West Gate	2016/8/30 11:00	0.8	<0.01	Rain	NE	7.5
West Gate	2016/8/30 11:10	0.8	<0.01	Rain	NNE	7.8

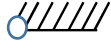

Measuring Point	Measurement Date	$\gamma$ Ray	Neutron Ray	Weather	Wind Direction	Wind Velocity (m/s)
West Gate	2016/8/30 11:20	0.8	<0.01	Rain	NNE	7.4
West Gate	2016/8/30 11:30	0.8	<0.01	Rain	N	6.5
West Gate	2016/8/30 11:40	0.8	<0.01	Rain	N	6.9
West Gate	2016/8/30 11:50	0.8	<0.01	Rain	N	8.4
West Gate	2016/8/30 12:00	0.8	<0.01	Rain	N	8.6
West Gate	2016/8/30 12:10	0.8	<0.01	Rain	NNE	7.3
West Gate	2016/8/30 12:20	0.8	<0.01	Rain	N	7.0
West Gate	2016/8/30 12:30	0.8	<0.01	Rain	N	7.0
West Gate	2016/8/30 12:40	0.8	<0.01	Rain	N	7.9
West Gate	2016/8/30 12:50	0.8	<0.01	Rain	N	8.2
West Gate	2016/8/30 13:00	0.8	<0.01	Rain	N	8.2
West Gate	2016/8/30 13:10	0.8	<0.01	Rain	N	9.3
West Gate	2016/8/30 13:20	0.8	<0.01	Rain	NNW	7.9
West Gate	2016/8/30 13:30	0.8	<0.01	Rain	NNW	7.2
West Gate	2016/8/30 13:40	0.8	<0.01	Rain	NNW	7.1
West Gate	2016/8/30 13:50	0.8	<0.01	Rain	NNW	8.3
West Gate	2016/8/30 14:00	0.8	<0.01	Rain	NNW	9.6
West Gate	2016/8/30 14:10	0.8	<0.01	Rain	NNW	5.8
West Gate	2016/8/30 14:20	0.8	<0.01	Cloudy	NNW	5.9
West Gate	2016/8/30 14:30	0.8	<0.01	Cloudy	NNW	5.4
West Gate	2016/8/30 14:40	0.8	<0.01	Cloudy	NW	5.3
West Gate	2016/8/30 14:50	0.8	<0.01	Cloudy	NW	4.2
West Gate	2016/8/30 15:00	0.8	<0.01	Cloudy	NW	4.2
West Gate	2016/8/30 15:10	0.8	<0.01	Cloudy	NW	3.3
West Gate	2016/8/30 15:20	0.8	<0.01	Cloudy	WNW	3.8
West Gate	2016/8/30 15:30	0.8	<0.01	Fine	WNW	4.7
West Gate	2016/8/30 15:40	0.8	<0.01	Fine	WNW	5.2
West Gate	2016/8/30 15:50	0.8	<0.01	Fine	WNW	6.2
West Gate	2016/8/30 16:00	0.8	<0.01	Fine	WNW	5.3
West Gate	2016/8/30 16:10	0.8	<0.01	Fine	WNW	5.0
West Gate	2016/8/30 16:20	0.8	<0.01	Fine	WNW	3.7
West Gate	2016/8/30 16:30	0.8	<0.01	Fine	WNW	3.5
West Gate	2016/8/30 16:40	0.8	<0.01	Fine	WNW	3.2
West Gate	2016/8/30 16:50	0.8	<0.01	Fine	W	1.5
West Gate	2016/8/30 17:00	0.8	<0.01	Fine	W	2.0
West Gate	2016/8/30 17:10	0.8	<0.01	Fine	WSW	2.5
West Gate	2016/8/30 17:20	0.8	<0.01	Fine	W	2.7
West Gate	2016/8/30 17:30	0.8	<0.01	Fine	W	3.2
West Gate	2016/8/30 17:40	0.8	<0.01	Fine	W	2.6
West Gate	2016/8/30 17:50	0.8	<0.01	Fine	WSW	2.2
West Gate	2016/8/30 18:00	0.8	<0.01	Fine	SW	2.2
West Gate	2016/8/30 18:10	0.8	<0.01	Fine	SW	3.4
West Gate	2016/8/30 18:20	0.8	<0.01	Fine	SW	2.9
West Gate	2016/8/30 18:30	0.8	<0.01	Fine	SSW	3.8
West Gate	2016/8/30 18:40	0.8	<0.01	Fine	SSW	2.9
West Gate	2016/8/30 18:50	0.8	<0.01	Fine	SSW	3.2
West Gate	2016/8/30 19:00	0.8	<0.01	Fine	SSW	3.3
West Gate	2016/8/30 19:10	0.8	<0.01	Fine	SSW	3.5
West Gate	2016/8/30 19:20	0.8	<0.01	Fine	SSW	3.7
West Gate	2016/8/30 19:30	0.8	<0.01	Fine	S	4.2
West Gate	2016/8/30 19:40	0.8	<0.01	Fine	SSW	5.0
West Gate	2016/8/30 19:50	0.8	<0.01	Fine	S	3.6
West Gate	2016/8/30 20:00	0.8	<0.01	Fine	SSW	3.9
West Gate	2016/8/30 20:10	0.8	<0.01	Fine	SSW	3.5
West Gate	2016/8/30 20:20	0.8	<0.01	Fine	SSW	1.9
West Gate	2016/8/30 20:30	0.8	<0.01	Fine	SSW	1.9
West Gate	2016/8/30 20:40	0.8	<0.01	Fine	SSW	1.7
West Gate	2016/8/30 20:50	0.8	<0.01	Fine	SW	1.9
West Gate	2016/8/30 21:00	0.8	<0.01	Fine	SW	1.7
West Gate	2016/8/30 21:10	0.8	<0.01	Fine	WSW	1.6
West Gate	2016/8/30 21:20	0.8	<0.01	Fine	SW	1.2
West Gate	2016/8/30 21:30	0.8	<0.01	Fine	W	1.0
West Gate	2016/8/30 21:40	0.8	<0.01	Fine	W	0.7
West Gate	2016/8/30 21:50	0.8	<0.01	Fine	W	0.8
West Gate	2016/8/30 22:00	0.8	<0.01	Fine	W	1.1
West Gate	2016/8/30 22:10	0.8	<0.01	Fine	WNW	1.6
West Gate	2016/8/30 22:20	0.8	<0.01	Fine	W	0.8
West Gate	2016/8/30 22:30	0.8	<0.01	Fine	SSW	0.9
West Gate	2016/8/30 22:40	0.8	<0.01	Fine	SSW	1.0
West Gate	2016/8/30 22:50	0.8	<0.01	Fine	S	1.3
West Gate	2016/8/30 23:00	0.8	<0.01	Fine	SSE	1.8
West Gate	2016/8/30 23:10	0.8	<0.01	Fine	S	1.3
West Gate	2016/8/30 23:20	0.8	<0.01	Fine	S	1.9
West Gate	2016/8/30 23:30	0.8	<0.01	Fine	SSW	2.9
West Gate	2016/8/30 23:40	0.8	<0.01	Fine	SSW	2.1
West Gate	2016/8/30 23:50	0.8	<0.01	Fine	SW	1.1

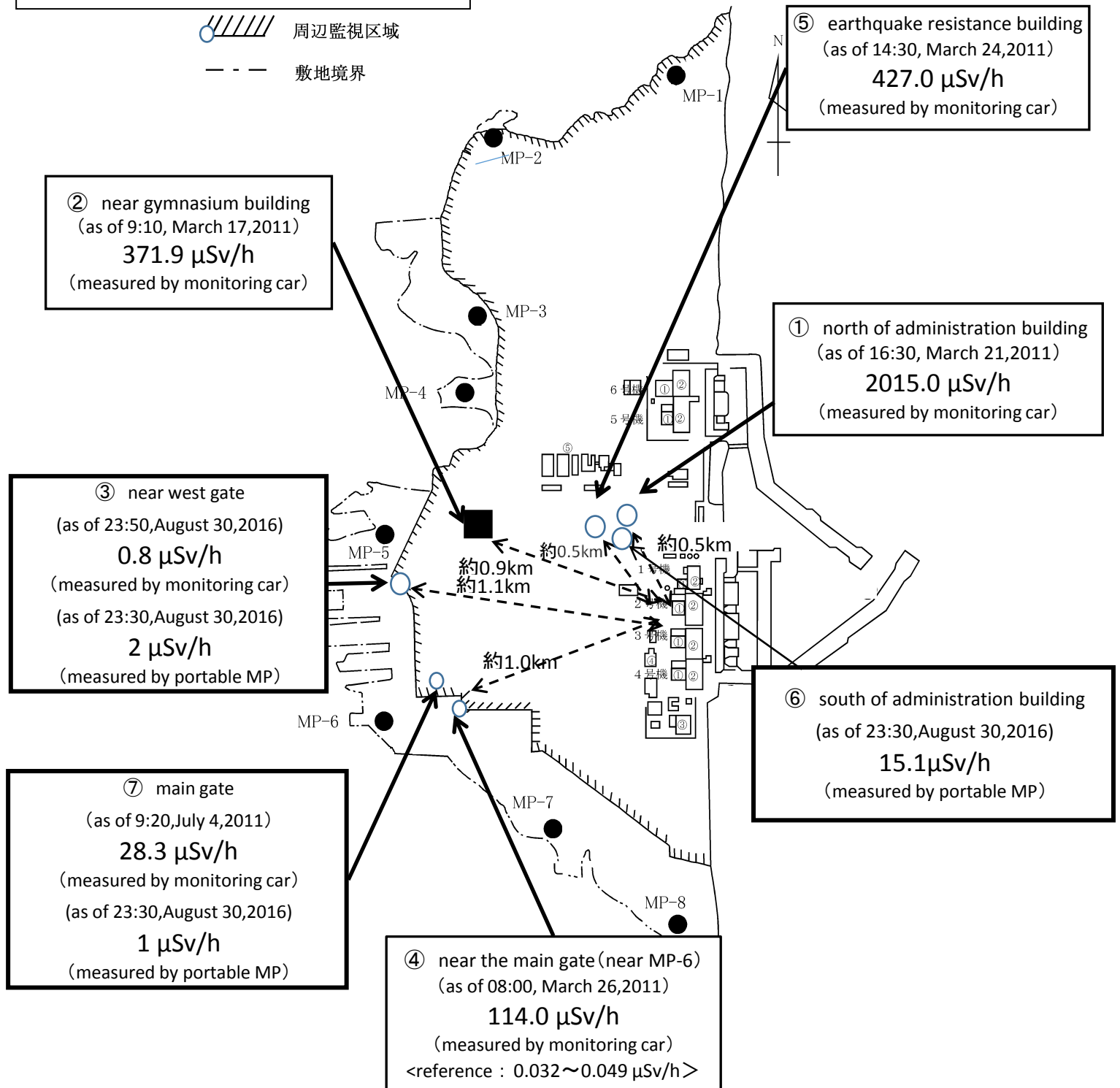
# Fukushima Daiichi Nuclear Power Plant

2016/8/30

周辺監視区域: supervised outside area  
敷地境界: site boundary

as of 23:50

 周辺監視区域  
 敷地境界



※Reference data indicate the normal fluctuation range of airborne radiation rate.