

Fixed point Monitoring Status by Temporary Monitoring Post at Fukushima Daiichi Nuclear Power Station

Date	Radiation Dose Rate (μ Sv/h) At the Main Buiding	Radiation Dose Rate (μ Sv/h) At the Main Gate	Radiation Dose Rate (μ Sv/h) At the West Gate
2016/10/2 0:00	15	1	2
2016/10/2 0:30	15	1	2
2016/10/2 1:00	15	1	2
2016/10/2 1:30	15	1	2
2016/10/2 2:00	15	1	2
2016/10/2 2:30	15	1	2
2016/10/2 3:00	15	1	2
2016/10/2 3:30	15	1	2
2016/10/2 4:00	15	1	2
2016/10/2 4:30	15	1	2
2016/10/2 5:00	15	1	2
2016/10/2 5:30	15	1	2
2016/10/2 6:00	15	1	2
2016/10/2 6:30	15	1	2
2016/10/2 7:00	15	1	2
2016/10/2 7:30	15	1	2
2016/10/2 8:00	15	1	2
2016/10/2 8:30	15	1	2
2016/10/2 9:00	15	1	2
2016/10/2 9:30	15	1	2
2016/10/2 10:00	15	1	2
2016/10/2 10:30	15	1	2
2016/10/2 11:00	15	1	2
2016/10/2 11:30	15	1	2
2016/10/2 12:00	15	1	2
2016/10/2 12:30	15	1	2
2016/10/2 13:00	15	1	2
2016/10/2 13:30	15	1	2
2016/10/2 14:00	15	1	2
2016/10/2 14:30	15	1	2
2016/10/2 15:00	15	1	2
2016/10/2 15:30	15	1	2
2016/10/2 16:00	15	1	2
2016/10/2 16:30	15	1	2
2016/10/2 17:00	15	1	2
2016/10/2 17:30	15	1	2
2016/10/2 18:00	15	1	2
2016/10/2 18:30	15	1	2
2016/10/2 19:00	15	1	2
2016/10/2 19:30	15	1	2
2016/10/2 20:00	15	1	2
2016/10/2 20:30	15	1	2
2016/10/2 21:00	15	1	2
2016/10/2 21:30	15	1	2
2016/10/2 22:00	15	1	2
2016/10/2 22:30	15	1	2
2016/10/2 23:00	15	1	2
2016/10/2 23:30	15	1	2

Monitoring data by a monitoring car* at Fukushima Daiichi Nuclear Power Station (μ Sv/h)

* The data from monitoring car may deficit as the vehicle may change monitoring point.

*About the direction of the wind and the wind velocity,we are measuring with the weather observation meter of the 10m higher.

*"-": the wind velocity/"CALM":the wind direction is below 0.5m/s.

Measuring Point	Measurement Date	γ Ray	Neutron Ray	Weather	Wind Direction	Wind Velocity (m/s)
West Gate	2016/10/2 0:00	0.8	<0.01	Cloudy	WNW	1.8
West Gate	2016/10/2 0:10	0.8	<0.01	Cloudy	WNW	1.3
West Gate	2016/10/2 0:20	0.8	<0.01	Cloudy	WNW	1.4
West Gate	2016/10/2 0:30	0.8	<0.01	Cloudy	NW	0.9
West Gate	2016/10/2 0:40	0.8	<0.01	Cloudy	NW	1.1
West Gate	2016/10/2 0:50	0.8	<0.01	Cloudy	NW	0.9
West Gate	2016/10/2 1:00	0.8	<0.01	Cloudy	W	0.6
West Gate	2016/10/2 1:10	0.8	<0.01	Cloudy	W	0.8
West Gate	2016/10/2 1:20	0.8	<0.01	Cloudy	W	0.8
West Gate	2016/10/2 1:30	0.8	<0.01	Cloudy	W	0.8
West Gate	2016/10/2 1:40	0.8	<0.01	Cloudy	WNW	0.9
West Gate	2016/10/2 1:50	0.8	<0.01	Cloudy	WNW	0.8
West Gate	2016/10/2 2:00	0.8	<0.01	Cloudy	NW	1.1
West Gate	2016/10/2 2:10	0.8	<0.01	Cloudy	WNW	1.8
West Gate	2016/10/2 2:20	0.8	<0.01	Cloudy	W	0.6
West Gate	2016/10/2 2:30	0.8	<0.01	Cloudy	-	CALM
West Gate	2016/10/2 2:40	0.8	<0.01	Cloudy	W	0.8
West Gate	2016/10/2 2:50	0.8	<0.01	Cloudy	W	0.9
West Gate	2016/10/2 3:00	0.8	<0.01	Cloudy	WNW	1.3
West Gate	2016/10/2 3:10	0.8	<0.01	Cloudy	WNW	1.3
West Gate	2016/10/2 3:20	0.8	<0.01	Cloudy	NW	1.4
West Gate	2016/10/2 3:30	0.8	<0.01	Cloudy	NW	1.6
West Gate	2016/10/2 3:40	0.8	<0.01	Cloudy	NW	1.3
West Gate	2016/10/2 3:50	0.8	<0.01	Cloudy	NW	1.1
West Gate	2016/10/2 4:00	0.8	<0.01	Cloudy	WNW	1.5
West Gate	2016/10/2 4:10	0.8	<0.01	Cloudy	NW	1.4
West Gate	2016/10/2 4:20	0.8	<0.01	Cloudy	NW	0.8
West Gate	2016/10/2 4:30	0.8	<0.01	Cloudy	WNW	1.1
West Gate	2016/10/2 4:40	0.8	<0.01	Cloudy	NW	0.8
West Gate	2016/10/2 4:50	0.8	<0.01	Cloudy	NW	1.1
West Gate	2016/10/2 5:00	0.8	<0.01	Cloudy	NNW	0.9
West Gate	2016/10/2 5:10	0.8	<0.01	Cloudy	NW	0.9
West Gate	2016/10/2 5:20	0.8	<0.01	Cloudy	NW	0.9
West Gate	2016/10/2 5:30	0.8	<0.01	Cloudy	WNW	1.6
West Gate	2016/10/2 5:40	0.8	<0.01	Cloudy	NW	0.9
West Gate	2016/10/2 5:50	0.8	<0.01	Cloudy	WNW	1.2
West Gate	2016/10/2 6:00	0.8	<0.01	Cloudy	NW	1.1
West Gate	2016/10/2 6:10	0.8	<0.01	Fine	WNW	1.2
West Gate	2016/10/2 6:20	0.8	<0.01	Fine	WNW	0.6
West Gate	2016/10/2 6:30	0.8	<0.01	Fine	WNW	0.5
West Gate	2016/10/2 6:40	0.8	<0.01	Fine	WNW	1.0
West Gate	2016/10/2 6:50	0.8	<0.01	Fine	WNW	0.5
West Gate	2016/10/2 7:00	0.8	<0.01	Fine	-	CALM
West Gate	2016/10/2 7:10	0.8	<0.01	Fine	-	CALM
West Gate	2016/10/2 7:20	0.8	<0.01	Fine	NNW	1.8
West Gate	2016/10/2 7:30	0.8	<0.01	Fine	NNW	1.9
West Gate	2016/10/2 7:40	0.8	<0.01	Fine	NNW	1.9
West Gate	2016/10/2 7:50	0.8	<0.01	Fine	NNW	2.2
West Gate	2016/10/2 8:00	0.8	<0.01	Fine	N	2.4
West Gate	2016/10/2 8:10	0.8	<0.01	Fine	N	2.7
West Gate	2016/10/2 8:20	0.8	<0.01	Fine	N	2.8
West Gate	2016/10/2 8:30	0.8	<0.01	Fine	N	2.2
West Gate	2016/10/2 8:40	0.8	<0.01	Fine	NE	2.8
West Gate	2016/10/2 8:50	0.8	<0.01	Fine	NE	3.4
West Gate	2016/10/2 9:00	0.8	<0.01	Fine	NE	3.8
West Gate	2016/10/2 9:10	0.8	<0.01	Fine	NNE	3.7
West Gate	2016/10/2 9:20	0.8	<0.01	Fine	NNE	3.5
West Gate	2016/10/2 9:30	0.8	<0.01	Fine	NNE	3.3
West Gate	2016/10/2 9:40	0.8	<0.01	Fine	NNE	4.1
West Gate	2016/10/2 9:50	0.8	<0.01	Fine	NNE	3.9
West Gate	2016/10/2 10:00	0.8	<0.01	Fine	NNE	3.3
West Gate	2016/10/2 10:10	0.8	<0.01	Fine	NNE	3.6
West Gate	2016/10/2 10:20	0.8	<0.01	Fine	NNE	3.5
West Gate	2016/10/2 10:30	0.8	<0.01	Fine	NNE	3.7
West Gate	2016/10/2 10:40	0.8	<0.01	Fine	NNE	3.5
West Gate	2016/10/2 10:50	0.8	<0.01	Fine	NE	3.1
West Gate	2016/10/2 11:00	0.8	<0.01	Fine	NE	3.5
West Gate	2016/10/2 11:10	0.8	<0.01	Fine	NE	3.2

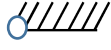
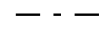
Measuring Point	Measurement Date	γ Ray	Neutron Ray	Weather	Wind Direction	Wind Velocity (m/s)
West Gate	2016/10/2 11:20	0.8	<0.01	Fine	NE	3.4
West Gate	2016/10/2 11:30	0.8	<0.01	Fine	NE	3.0
West Gate	2016/10/2 11:40	0.8	<0.01	Fine	NNE	2.7
West Gate	2016/10/2 11:50	0.8	<0.01	Fine	NE	2.2
West Gate	2016/10/2 12:00	0.8	<0.01	Fine	ENE	2.5
West Gate	2016/10/2 12:10	0.8	<0.01	Fine	ENE	2.5
West Gate	2016/10/2 12:20	0.8	<0.01	Fine	ENE	2.5
West Gate	2016/10/2 12:30	0.8	<0.01	Fine	ENE	2.5
West Gate	2016/10/2 12:40	0.8	<0.01	Fine	NE	2.6
West Gate	2016/10/2 12:50	0.8	<0.01	Fine	ENE	2.4
West Gate	2016/10/2 13:00	0.8	<0.01	Fine	ENE	2.4
West Gate	2016/10/2 13:10	0.8	<0.01	Fine	ENE	2.6
West Gate	2016/10/2 13:20	0.8	<0.01	Fine	ENE	2.2
West Gate	2016/10/2 13:30	0.8	<0.01	Fine	ENE	2.4
West Gate	2016/10/2 13:40	0.8	<0.01	Fine	ENE	2.6
West Gate	2016/10/2 13:50	0.8	<0.01	Fine	ENE	2.7
West Gate	2016/10/2 14:00	0.8	<0.01	Fine	ENE	2.7
West Gate	2016/10/2 14:10	0.8	<0.01	Fine	ENE	2.0
West Gate	2016/10/2 14:20	0.8	<0.01	Fine	ENE	2.1
West Gate	2016/10/2 14:30	0.8	<0.01	Fine	ENE	2.3
West Gate	2016/10/2 14:40	0.8	<0.01	Fine	E	1.7
West Gate	2016/10/2 14:50	0.8	<0.01	Fine	ENE	1.6
West Gate	2016/10/2 15:00	0.8	<0.01	Fine	E	1.8
West Gate	2016/10/2 15:10	0.8	<0.01	Fine	E	1.1
West Gate	2016/10/2 15:20	0.8	<0.01	Fine	E	1.2
West Gate	2016/10/2 15:30	0.8	<0.01	Fine	SE	1.5
West Gate	2016/10/2 15:40	0.8	<0.01	Fine	SE	2.0
West Gate	2016/10/2 15:50	0.8	<0.01	Fine	SSE	2.0
West Gate	2016/10/2 16:00	0.8	<0.01	Fine	S	1.8
West Gate	2016/10/2 16:10	0.8	<0.01	Fine	SE	1.6
West Gate	2016/10/2 16:20	0.8	<0.01	Fine	ESE	2.1
West Gate	2016/10/2 16:30	0.8	<0.01	Fine	SE	2.2
West Gate	2016/10/2 16:40	0.8	<0.01	Fine	S	1.9
West Gate	2016/10/2 16:50	0.8	<0.01	Fine	SE	1.7
West Gate	2016/10/2 17:00	0.8	<0.01	Fine	SE	1.5
West Gate	2016/10/2 17:10	0.8	<0.01	Fine	S	1.5
West Gate	2016/10/2 17:20	0.8	<0.01	Fine	S	1.4
West Gate	2016/10/2 17:30	0.8	<0.01	Fine	S	1.4
West Gate	2016/10/2 17:40	0.8	<0.01	Fine	SSW	1.6
West Gate	2016/10/2 17:50	0.8	<0.01	Fine	SSW	1.7
West Gate	2016/10/2 18:00	0.8	<0.01	Fine	SSW	2.0
West Gate	2016/10/2 18:10	0.8	<0.01	Fine	SSW	1.5
West Gate	2016/10/2 18:20	0.8	<0.01	Fine	SSW	1.6
West Gate	2016/10/2 18:30	0.8	<0.01	Fine	SSW	1.9
West Gate	2016/10/2 18:40	0.8	<0.01	Fine	SSW	1.4
West Gate	2016/10/2 18:50	0.8	<0.01	Fine	SSW	0.8
West Gate	2016/10/2 19:00	0.8	<0.01	Fine	SSW	0.7
West Gate	2016/10/2 19:10	0.8	<0.01	Fine	SSW	1.1
West Gate	2016/10/2 19:20	0.8	<0.01	Fine	SSW	1.3
West Gate	2016/10/2 19:30	0.8	<0.01	Fine	SSW	1.7
West Gate	2016/10/2 19:40	0.8	<0.01	Fine	SSW	1.7
West Gate	2016/10/2 19:50	0.8	<0.01	Fine	SW	1.3
West Gate	2016/10/2 20:00	0.8	<0.01	Fine	SW	0.5
West Gate	2016/10/2 20:10	0.8	<0.01	Fine	-	CALM
West Gate	2016/10/2 20:20	0.8	<0.01	Fine	-	CALM
West Gate	2016/10/2 20:30	0.8	<0.01	Fine	-	CALM
West Gate	2016/10/2 20:40	0.8	<0.01	Fine	-	CALM
West Gate	2016/10/2 20:50	0.8	<0.01	Fine	-	CALM
West Gate	2016/10/2 21:00	0.8	<0.01	Fine	-	CALM
West Gate	2016/10/2 21:10	0.8	<0.01	Fine	-	CALM
West Gate	2016/10/2 21:20	0.8	<0.01	Fine	-	CALM
West Gate	2016/10/2 21:30	0.8	<0.01	Fine	-	CALM
West Gate	2016/10/2 21:40	0.8	<0.01	Fine	-	CALM
West Gate	2016/10/2 21:50	0.8	<0.01	Fine	-	CALM
West Gate	2016/10/2 22:00	0.8	<0.01	Fine	WNW	0.7
West Gate	2016/10/2 22:10	0.8	<0.01	Fine	WSW	0.5
West Gate	2016/10/2 22:20	0.8	<0.01	Fine	-	CALM
West Gate	2016/10/2 22:30	0.8	<0.01	Fine	-	CALM
West Gate	2016/10/2 22:40	0.8	<0.01	Fine	-	CALM
West Gate	2016/10/2 22:50	0.8	<0.01	Fine	-	CALM
West Gate	2016/10/2 23:00	0.8	<0.01	Fine	-	CALM
West Gate	2016/10/2 23:10	0.8	<0.01	Fine	-	CALM
West Gate	2016/10/2 23:20	0.8	<0.01	Fine	-	CALM
West Gate	2016/10/2 23:30	0.8	<0.01	Fine	SSW	1.3
West Gate	2016/10/2 23:40	0.8	<0.01	Fine	SW	1.3
West Gate	2016/10/2 23:50	0.8	<0.01	Fine	SW	1.0

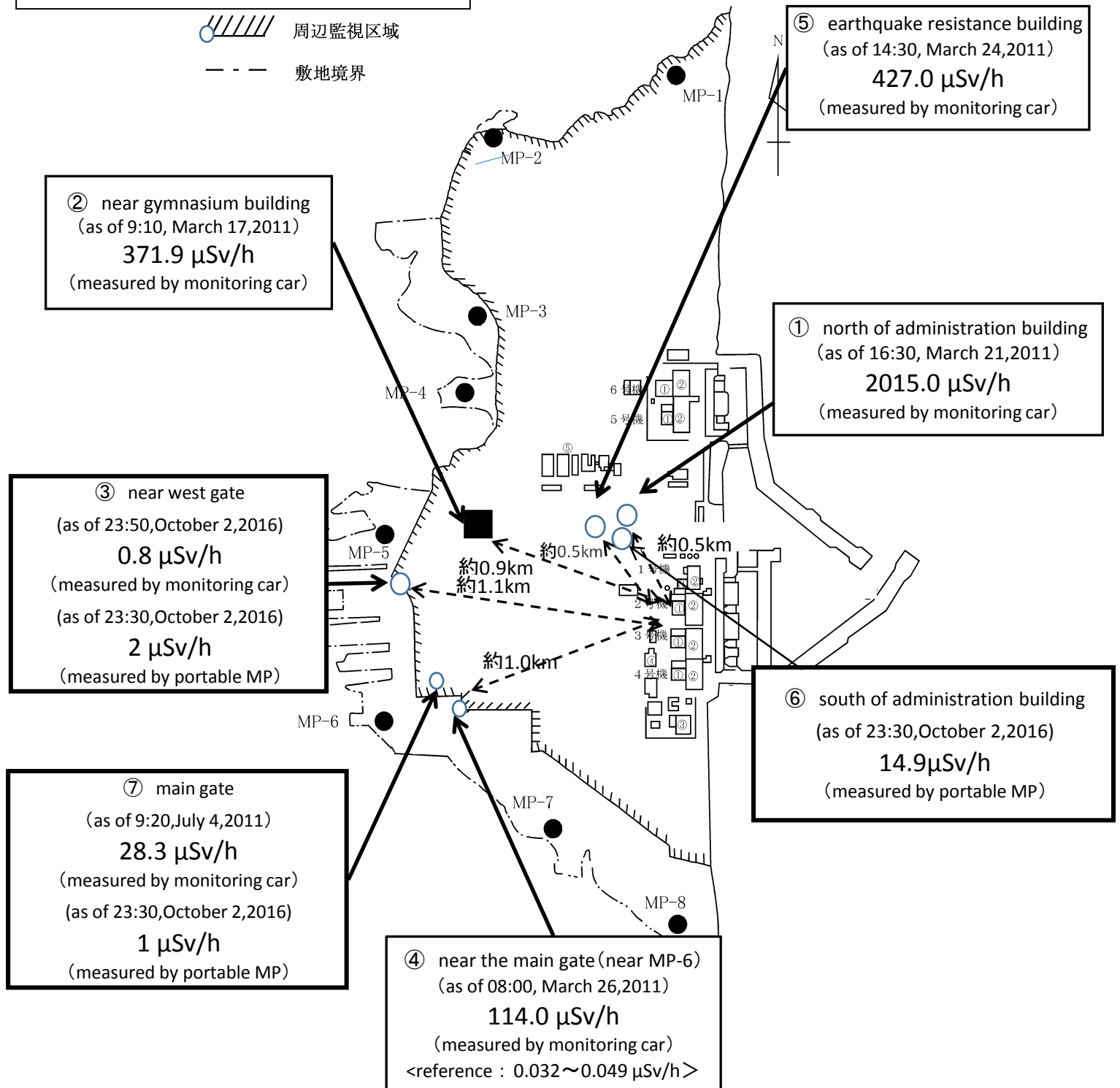
Fukushima Daiichi Nuclear Power Plant

2016/10/2

周辺監視区域: supervised outside area
敷地境界: site boundary

as of 23:50

 周辺監視区域
 敷地境界



※Reference data indicate the normal fluctuation range of airborne radiation rate.