

Fixed point Monitoring Status by Temporary Monitoring Post at Fukushima Daiichi Nuclear Power Station

Date	Radiation Dose Rate (μ Sv/h) At the Main Buiding	Radiation Dose Rate (μ Sv/h) At the Main Gate	Radiation Dose Rate (μ Sv/h) At the West Gate
2018/5/13 0:00	13	1	1
2018/5/13 0:30	13	1	1
2018/5/13 1:00	13	1	1
2018/5/13 1:30	13	1	1
2018/5/13 2:00	13	1	1
2018/5/13 2:30	13	1	1
2018/5/13 3:00	13	1	1
2018/5/13 3:30	13	1	1
2018/5/13 4:00	14	1	1
2018/5/13 4:30	13	1	1
2018/5/13 5:00	13	1	1
2018/5/13 5:30	14	1	1
2018/5/13 6:00	13	1	1
2018/5/13 6:30	13	1	1
2018/5/13 7:00	14	1	1
2018/5/13 7:30	14	1	1
2018/5/13 8:00	14	1	1
2018/5/13 8:30	14	1	1
2018/5/13 9:00	14	1	1
2018/5/13 9:30	14	1	1
2018/5/13 10:00	14	1	1
2018/5/13 10:30	14	1	1
2018/5/13 11:00	14	1	1
2018/5/13 11:30	14	1	1
2018/5/13 12:00	14	1	1
2018/5/13 12:30	14	1	1
2018/5/13 13:00	14	1	1
2018/5/13 13:30	14	1	1
2018/5/13 14:00	14	1	1
2018/5/13 14:30	14	1	1
2018/5/13 15:00	14	1	1
2018/5/13 15:30	14	1	1
2018/5/13 16:00	14	1	1
2018/5/13 16:30	14	1	1
2018/5/13 17:00	14	1	1
2018/5/13 17:30	14	1	1
2018/5/13 18:00	14	1	1
2018/5/13 18:30	14	1	1
2018/5/13 19:00	14	1	1
2018/5/13 19:30	14	1	1
2018/5/13 20:00	13	1	1
2018/5/13 20:30	13	1	1
2018/5/13 21:00	13	1	1
2018/5/13 21:30	13	1	1
2018/5/13 22:00	13	1	1
2018/5/13 22:30	13	1	1
2018/5/13 23:00	13	1	1
2018/5/13 23:30	13	1	1

Monitoring data at Fukushima Daiichi Nuclear Power Station (μ Sv/h)

*About the direction of the wind and the wind velocity, we are measuring with the weather observation meter of the 10m higher.

*"–": the wind velocity/"CALM": the wind direction is below 0.5m/s.

*As number of measurement devices in the field is increasing, measurement of dose rate (gamma ray) through the monitoring car was stopped at 0:00 on March 30, 2017.

Measuring Point	Measurement Date	γ Ray	Neutron Ray	Weather	Wind Direction	Wind Velocity (m/s)
West Gate	2018/5/13 0:00	–	<0.01	Cloudy	NW	1.3
West Gate	2018/5/13 0:10	–	<0.01	Cloudy	NNW	1.8
West Gate	2018/5/13 0:20	–	<0.01	Cloudy	NW	1.8
West Gate	2018/5/13 0:30	–	<0.01	Cloudy	WNW	1.4
West Gate	2018/5/13 0:40	–	<0.01	Cloudy	NW	1.0
West Gate	2018/5/13 0:50	–	<0.01	Cloudy	NW	0.7
West Gate	2018/5/13 1:00	–	<0.01	Cloudy	WNW	0.8
West Gate	2018/5/13 1:10	–	<0.01	Cloudy	NNW	1.2
West Gate	2018/5/13 1:20	–	<0.01	Cloudy	WNW	1.5
West Gate	2018/5/13 1:30	–	<0.01	Cloudy	W	1.3
West Gate	2018/5/13 1:40	–	<0.01	Cloudy	W	1.4
West Gate	2018/5/13 1:50	–	<0.01	Cloudy	W	1.5
West Gate	2018/5/13 2:00	–	<0.01	Cloudy	WNW	0.9
West Gate	2018/5/13 2:10	–	<0.01	Cloudy	–	CALM
West Gate	2018/5/13 2:20	–	<0.01	Cloudy	NW	0.7
West Gate	2018/5/13 2:30	–	<0.01	Cloudy	WSW	1.0
West Gate	2018/5/13 2:40	–	<0.01	Cloudy	W	0.9
West Gate	2018/5/13 2:50	–	<0.01	Cloudy	–	CALM
West Gate	2018/5/13 3:00	–	<0.01	Cloudy	–	CALM
West Gate	2018/5/13 3:10	–	<0.01	Cloudy	–	CALM
West Gate	2018/5/13 3:20	–	<0.01	Cloudy	SSE	0.9
West Gate	2018/5/13 3:30	–	<0.01	Cloudy	SE	1.1
West Gate	2018/5/13 3:40	–	<0.01	Cloudy	SSE	1.4
West Gate	2018/5/13 3:50	–	<0.01	Cloudy	SSW	1.3
West Gate	2018/5/13 4:00	–	<0.01	Cloudy	SW	0.9
West Gate	2018/5/13 4:10	–	<0.01	Cloudy	–	CALM
West Gate	2018/5/13 4:20	–	<0.01	Cloudy	WSW	0.9
West Gate	2018/5/13 4:30	–	<0.01	Cloudy	W	0.8
West Gate	2018/5/13 4:40	–	<0.01	Cloudy	WSW	0.7
West Gate	2018/5/13 4:50	–	<0.01	Cloudy	SW	0.8
West Gate	2018/5/13 5:00	–	<0.01	Cloudy	–	CALM
West Gate	2018/5/13 5:10	–	<0.01	Cloudy	–	CALM
West Gate	2018/5/13 5:20	–	<0.01	Cloudy	ESE	0.5
West Gate	2018/5/13 5:30	–	<0.01	Cloudy	–	CALM
West Gate	2018/5/13 5:40	–	<0.01	Cloudy	–	CALM
West Gate	2018/5/13 5:50	–	<0.01	Cloudy	E	0.8
West Gate	2018/5/13 6:00	–	<0.01	Cloudy	–	CALM
West Gate	2018/5/13 6:10	–	<0.01	Cloudy	–	CALM
West Gate	2018/5/13 6:20	–	<0.01	Cloudy	SSE	0.8
West Gate	2018/5/13 6:30	–	<0.01	Cloudy	E	0.7
West Gate	2018/5/13 6:40	–	<0.01	Cloudy	NNE	0.9
West Gate	2018/5/13 6:50	–	<0.01	Cloudy	N	1.3
West Gate	2018/5/13 7:00	–	<0.01	Cloudy	N	1.3
West Gate	2018/5/13 7:10	–	<0.01	Cloudy	ENE	1.0
West Gate	2018/5/13 7:20	–	<0.01	Cloudy	ESE	1.3
West Gate	2018/5/13 7:30	–	<0.01	Cloudy	–	CALM
West Gate	2018/5/13 7:40	–	<0.01	Cloudy	S	1.5
West Gate	2018/5/13 7:50	–	<0.01	Cloudy	SW	0.9
West Gate	2018/5/13 8:00	–	<0.01	Cloudy	SW	0.8
West Gate	2018/5/13 8:10	–	<0.01	Cloudy	WNW	0.6
West Gate	2018/5/13 8:20	–	<0.01	Cloudy	–	CALM
West Gate	2018/5/13 8:30	–	<0.01	Cloudy	ENE	1.4
West Gate	2018/5/13 8:40	–	<0.01	Cloudy	NE	0.8
West Gate	2018/5/13 8:50	–	<0.01	Cloudy	E	1.1
West Gate	2018/5/13 9:00	–	<0.01	Cloudy	ESE	1.9
West Gate	2018/5/13 9:10	–	<0.01	Cloudy	ESE	1.9
West Gate	2018/5/13 9:20	–	<0.01	Cloudy	ESE	1.5
West Gate	2018/5/13 9:30	–	<0.01	Cloudy	E	1.7
West Gate	2018/5/13 9:40	–	<0.01	Cloudy	ESE	1.9
West Gate	2018/5/13 9:50	–	<0.01	Cloudy	ESE	1.2
West Gate	2018/5/13 10:00	–	<0.01	Cloudy	ESE	1.2
West Gate	2018/5/13 10:10	–	<0.01	Cloudy	ESE	1.6
West Gate	2018/5/13 10:20	–	<0.01	Cloudy	SE	1.6
West Gate	2018/5/13 10:30	–	<0.01	Cloudy	SE	1.4
West Gate	2018/5/13 10:40	–	<0.01	Cloudy	SE	1.6
West Gate	2018/5/13 10:50	–	<0.01	Cloudy	ESE	1.6
West Gate	2018/5/13 11:00	–	<0.01	Cloudy	SE	2.3
West Gate	2018/5/13 11:10	–	<0.01	Cloudy	SSE	2.6
West Gate	2018/5/13 11:20	–	<0.01	Cloudy	SSE	2.4

Measuring Point	Measurement Date	γ Ray	Neutron Ray	Weather	Wind Direction	Wind Velocity (m/s)
West Gate	2018/5/13 11:30	-	<0.01	Cloudy	SSE	2.4
West Gate	2018/5/13 11:40	-	<0.01	Rain	S	2.0
West Gate	2018/5/13 11:50	-	<0.01	Rain	SSW	2.3
West Gate	2018/5/13 12:00	-	<0.01	Rain	S	1.9
West Gate	2018/5/13 12:10	-	<0.01	Rain	SSE	1.3
West Gate	2018/5/13 12:20	-	<0.01	Rain	SE	2.0
West Gate	2018/5/13 12:30	-	<0.01	Rain	S	1.8
West Gate	2018/5/13 12:40	-	<0.01	Rain	S	2.8
West Gate	2018/5/13 12:50	-	<0.01	Rain	S	2.1
West Gate	2018/5/13 13:00	-	<0.01	Rain	SSW	1.8
West Gate	2018/5/13 13:10	-	<0.01	Rain	SW	1.0
West Gate	2018/5/13 13:20	-	<0.01	Rain	SW	1.1
West Gate	2018/5/13 13:30	-	<0.01	Rain	SSW	1.5
West Gate	2018/5/13 13:40	-	<0.01	Rain	SE	1.7
West Gate	2018/5/13 13:50	-	<0.01	Rain	SE	1.8
West Gate	2018/5/13 14:00	-	<0.01	Cloudy	SE	1.4
West Gate	2018/5/13 14:10	-	<0.01	Cloudy	SSE	1.8
West Gate	2018/5/13 14:20	-	<0.01	Rain	S	2.3
West Gate	2018/5/13 14:30	-	<0.01	Rain	SSW	2.5
West Gate	2018/5/13 14:40	-	<0.01	Rain	SSW	2.1
West Gate	2018/5/13 14:50	-	<0.01	Rain	SSW	1.9
West Gate	2018/5/13 15:00	-	<0.01	Rain	SSW	1.8
West Gate	2018/5/13 15:10	-	<0.01	Rain	SSW	2.0
West Gate	2018/5/13 15:20	-	<0.01	Rain	SSW	2.0
West Gate	2018/5/13 15:30	-	<0.01	Rain	SSW	2.3
West Gate	2018/5/13 15:40	-	<0.01	Rain	SSW	2.6
West Gate	2018/5/13 15:50	-	<0.01	Rain	SSW	2.6
West Gate	2018/5/13 16:00	-	<0.01	Rain	SSW	2.4
West Gate	2018/5/13 16:10	-	<0.01	Rain	SSW	1.8
West Gate	2018/5/13 16:20	-	<0.01	Rain	SSW	1.2
West Gate	2018/5/13 16:30	-	<0.01	Rain	S	0.8
West Gate	2018/5/13 16:40	-	<0.01	Rain	SE	1.3
West Gate	2018/5/13 16:50	-	<0.01	Rain	S	1.8
West Gate	2018/5/13 17:00	-	<0.01	Rain	S	2.3
West Gate	2018/5/13 17:10	-	<0.01	Rain	S	2.8
West Gate	2018/5/13 17:20	-	<0.01	Rain	SSE	2.4
West Gate	2018/5/13 17:30	-	<0.01	Rain	SSE	2.8
West Gate	2018/5/13 17:40	-	<0.01	Rain	S	3.7
West Gate	2018/5/13 17:50	-	<0.01	Rain	S	3.8
West Gate	2018/5/13 18:00	-	<0.01	Rain	S	3.6
West Gate	2018/5/13 18:10	-	<0.01	Rain	S	4.6
West Gate	2018/5/13 18:20	-	<0.01	Rain	S	5.1
West Gate	2018/5/13 18:30	-	<0.01	Rain	S	5.0
West Gate	2018/5/13 18:40	-	<0.01	Rain	S	4.5
West Gate	2018/5/13 18:50	-	<0.01	Rain	S	4.0
West Gate	2018/5/13 19:00	-	<0.01	Rain	S	3.9
West Gate	2018/5/13 19:10	-	<0.01	Rain	SSE	4.5
West Gate	2018/5/13 19:20	-	<0.01	Rain	SSE	4.7
West Gate	2018/5/13 19:30	-	<0.01	Rain	S	4.3
West Gate	2018/5/13 19:40	-	<0.01	Rain	SSW	3.2
West Gate	2018/5/13 19:50	-	<0.01	Rain	SSW	2.9
West Gate	2018/5/13 20:00	-	<0.01	Rain	S	3.1
West Gate	2018/5/13 20:10	-	<0.01	Rain	SSW	1.1
West Gate	2018/5/13 20:20	-	<0.01	Rain	S	2.3
West Gate	2018/5/13 20:30	-	<0.01	Rain	SSW	1.6
West Gate	2018/5/13 20:40	-	<0.01	Rain	SW	1.2
West Gate	2018/5/13 20:50	-	<0.01	Rain	NW	0.7
West Gate	2018/5/13 21:00	-	<0.01	Rain	-	CALM
West Gate	2018/5/13 21:10	-	<0.01	Rain	S	1.2
West Gate	2018/5/13 21:20	-	<0.01	Rain	SE	1.6
West Gate	2018/5/13 21:30	-	<0.01	Rain	S	2.1
West Gate	2018/5/13 21:40	-	<0.01	Rain	S	2.3
West Gate	2018/5/13 21:50	-	<0.01	Rain	S	2.9
West Gate	2018/5/13 22:00	-	<0.01	Rain	S	2.7
West Gate	2018/5/13 22:10	-	<0.01	Rain	SW	1.4
West Gate	2018/5/13 22:20	-	<0.01	Rain	SSW	1.1
West Gate	2018/5/13 22:30	-	<0.01	Rain	-	CALM
West Gate	2018/5/13 22:40	-	<0.01	Rain	N	0.9
West Gate	2018/5/13 22:50	-	<0.01	Rain	N	1.0
West Gate	2018/5/13 23:00	-	<0.01	Rain	NNE	1.4
West Gate	2018/5/13 23:10	-	<0.01	Rain	NE	0.9
West Gate	2018/5/13 23:20	-	<0.01	Rain	NNW	2.5
West Gate	2018/5/13 23:30	-	<0.01	Rain	NNW	2.8
West Gate	2018/5/13 23:40	-	<0.01	Cloudy	NNW	1.9
West Gate	2018/5/13 23:50	-	<0.01	Cloudy	NNW	1.4



Fukushima Daiichi Nuclear Power Plant

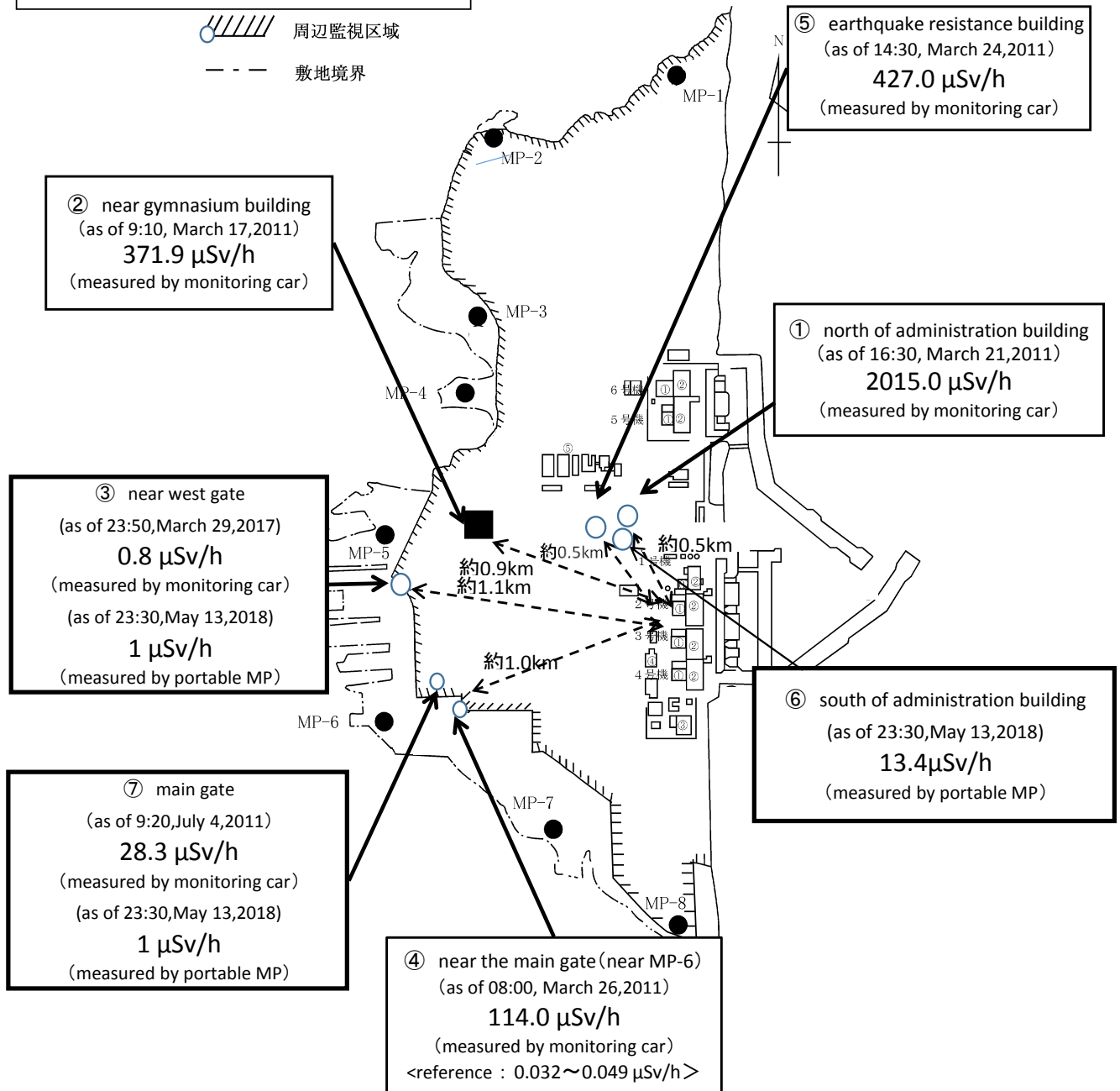
2018/5/13

周辺監視区域: supervised outside area

as of 23:50

敷地境界: site boundary

 周辺監視区域
 敷地境界



※Reference data indicate the normal fluctuation range of airborne radiation rate.