

Fixed point Monitoring Status by Temporary Monitoring Post at Fukushima Daiichi Nuclear Power Station

Date	Radiation Dose Rate (μ Sv/h) At the Main Buiding	Radiation Dose Rate (μ Sv/h) At the Main Gate	Radiation Dose Rate (μ Sv/h) At the West Gate
2018/6/3 0:00	13	1	1
2018/6/3 0:30	13	1	1
2018/6/3 1:00	13	1	1
2018/6/3 1:30	13	1	1
2018/6/3 2:00	13	1	1
2018/6/3 2:30	13	1	1
2018/6/3 3:00	13	1	1
2018/6/3 3:30	13	1	1
2018/6/3 4:00	13	1	1
2018/6/3 4:30	13	1	1
2018/6/3 5:00	13	1	1
2018/6/3 5:30	13	1	1
2018/6/3 6:00	13	1	1
2018/6/3 6:30	13	1	1
2018/6/3 7:00	13	1	1
2018/6/3 7:30	13	1	1
2018/6/3 8:00	13	1	1
2018/6/3 8:30	13	1	1
2018/6/3 9:00	13	1	1
2018/6/3 9:30	14	1	1
2018/6/3 10:00	14	1	1
2018/6/3 10:30	14	1	1
2018/6/3 11:00	13	1	1
2018/6/3 11:30	13	1	1
2018/6/3 12:00	13	1	1
2018/6/3 12:30	14	1	1
2018/6/3 13:00	14	1	1
2018/6/3 13:30	13	1	1
2018/6/3 14:00	14	1	1
2018/6/3 14:30	14	1	1
2018/6/3 15:00	14	1	1
2018/6/3 15:30	14	1	1
2018/6/3 16:00	14	1	1
2018/6/3 16:30	14	1	1
2018/6/3 17:00	13	1	1
2018/6/3 17:30	13	1	1
2018/6/3 18:00	14	1	1
2018/6/3 18:30	13	1	1
2018/6/3 19:00	13	1	1
2018/6/3 19:30	13	1	1
2018/6/3 20:00	13	1	1
2018/6/3 20:30	13	1	1
2018/6/3 21:00	13	1	1
2018/6/3 21:30	13	1	1
2018/6/3 22:00	13	1	1
2018/6/3 22:30	13	1	1
2018/6/3 23:00	13	1	1
2018/6/3 23:30	13	1	1

Monitoring data at Fukushima Daiichi Nuclear Power Station (μ Sv/h)

*About the direction of the wind and the wind velocity, we are measuring with the weather observation meter of the 10m higher.

*"–": the wind velocity/"CALM":the wind direction is below 0.5m/s.

*As number of measurement devices in the field is increasing, measurement of dose rate (gamma ray) through the monitoring car was stopped at 0:00 on March 30, 2017.



Measuring Point	Measurement Date	γ Ray	Neutron Ray	Weather	Wind Direction	Wind Velocity (m/s)
West Gate	2018/6/3 0:00	–	<0.01	Fine	WSW	0.7
West Gate	2018/6/3 0:10	–	<0.01	Fine	–	CALM
West Gate	2018/6/3 0:20	–	<0.01	Fine	W	0.8
West Gate	2018/6/3 0:30	–	<0.01	Fine	–	CALM
West Gate	2018/6/3 0:40	–	<0.01	Fine	–	CALM
West Gate	2018/6/3 0:50	–	<0.01	Fine	WSW	0.7
West Gate	2018/6/3 1:00	–	<0.01	Fine	WSW	0.6
West Gate	2018/6/3 1:10	–	<0.01	Fine	–	CALM
West Gate	2018/6/3 1:20	–	<0.01	Fine	W	0.7
West Gate	2018/6/3 1:30	–	<0.01	Fine	WNW	1.7
West Gate	2018/6/3 1:40	–	<0.01	Fine	WNW	1.7
West Gate	2018/6/3 1:50	–	<0.01	Fine	NW	2.0
West Gate	2018/6/3 2:00	–	<0.01	Fine	NW	0.9
West Gate	2018/6/3 2:10	–	<0.01	Fine	NNW	0.8
West Gate	2018/6/3 2:20	–	<0.01	Fine	N	1.2
West Gate	2018/6/3 2:30	–	<0.01	Fine	NNW	1.2
West Gate	2018/6/3 2:40	–	<0.01	Fine	NNW	1.2
West Gate	2018/6/3 2:50	–	<0.01	Fine	NNW	1.5
West Gate	2018/6/3 3:00	–	<0.01	Fine	NNW	2.2
West Gate	2018/6/3 3:10	–	<0.01	Fine	NNW	2.4
West Gate	2018/6/3 3:20	–	<0.01	Fine	NNW	2.0
West Gate	2018/6/3 3:30	–	<0.01	Fine	NNW	1.6
West Gate	2018/6/3 3:40	–	<0.01	Fine	NNW	1.0
West Gate	2018/6/3 3:50	–	<0.01	Fine	NW	1.1
West Gate	2018/6/3 4:00	–	<0.01	Fine	NW	1.2
West Gate	2018/6/3 4:10	–	<0.01	Fine	NW	1.0
West Gate	2018/6/3 4:20	–	<0.01	Fine	NW	1.3
West Gate	2018/6/3 4:30	–	<0.01	Fine	NW	1.2
West Gate	2018/6/3 4:40	–	<0.01	Fine	NW	1.0
West Gate	2018/6/3 4:50	–	<0.01	Fine	NW	1.0
West Gate	2018/6/3 5:00	–	<0.01	Fine	NW	1.0
West Gate	2018/6/3 5:10	–	<0.01	Fine	NW	1.2
West Gate	2018/6/3 5:20	–	<0.01	Fine	NW	0.6
West Gate	2018/6/3 5:30	–	<0.01	Fine	NNW	0.6
West Gate	2018/6/3 5:40	–	<0.01	Fine	WNW	0.5
West Gate	2018/6/3 5:50	–	<0.01	Fine	–	CALM
West Gate	2018/6/3 6:00	–	<0.01	Fine	W	0.5
West Gate	2018/6/3 6:10	–	<0.01	Fine	NW	0.5
West Gate	2018/6/3 6:20	–	<0.01	Fine	–	CALM
West Gate	2018/6/3 6:30	–	<0.01	Fine	ENE	1.7
West Gate	2018/6/3 6:40	–	<0.01	Fine	ENE	2.3
West Gate	2018/6/3 6:50	–	<0.01	Fine	NE	2.1
West Gate	2018/6/3 7:00	–	<0.01	Fine	NE	2.2
West Gate	2018/6/3 7:10	–	<0.01	Fine	ENE	2.3
West Gate	2018/6/3 7:20	–	<0.01	Fine	ENE	1.7
West Gate	2018/6/3 7:30	–	<0.01	Fine	ENE	1.9
West Gate	2018/6/3 7:40	–	<0.01	Fine	NE	1.6
West Gate	2018/6/3 7:50	–	<0.01	Fine	NNE	1.4
West Gate	2018/6/3 8:00	–	<0.01	Fine	NNE	1.7
West Gate	2018/6/3 8:10	–	<0.01	Fine	NE	2.2
West Gate	2018/6/3 8:20	–	<0.01	Fine	NE	2.0
West Gate	2018/6/3 8:30	–	<0.01	Fine	NNE	1.5
West Gate	2018/6/3 8:40	–	<0.01	Fine	NNE	1.3
West Gate	2018/6/3 8:50	–	<0.01	Fine	NE	1.6
West Gate	2018/6/3 9:00	–	<0.01	Fine	NE	1.7
West Gate	2018/6/3 9:10	–	<0.01	Cloudy	ENE	1.4
West Gate	2018/6/3 9:20	–	<0.01	Cloudy	E	1.7
West Gate	2018/6/3 9:30	–	<0.01	Cloudy	ENE	1.7
West Gate	2018/6/3 9:40	–	<0.01	Cloudy	E	1.5
West Gate	2018/6/3 9:50	–	<0.01	Cloudy	ENE	1.6
West Gate	2018/6/3 10:00	–	<0.01	Cloudy	ENE	1.8
West Gate	2018/6/3 10:10	–	<0.01	Cloudy	ENE	1.7
West Gate	2018/6/3 10:20	–	<0.01	Cloudy	NE	1.7
West Gate	2018/6/3 10:30	–	<0.01	Fine	ENE	1.7
West Gate	2018/6/3 10:40	–	<0.01	Fine	E	1.5
West Gate	2018/6/3 10:50	–	<0.01	Fine	ENE	1.9
West Gate	2018/6/3 11:00	–	<0.01	Fine	ENE	1.9
West Gate	2018/6/3 11:10	–	<0.01	Fine	E	1.7
West Gate	2018/6/3 11:20	–	<0.01	Fine	ENE	1.9

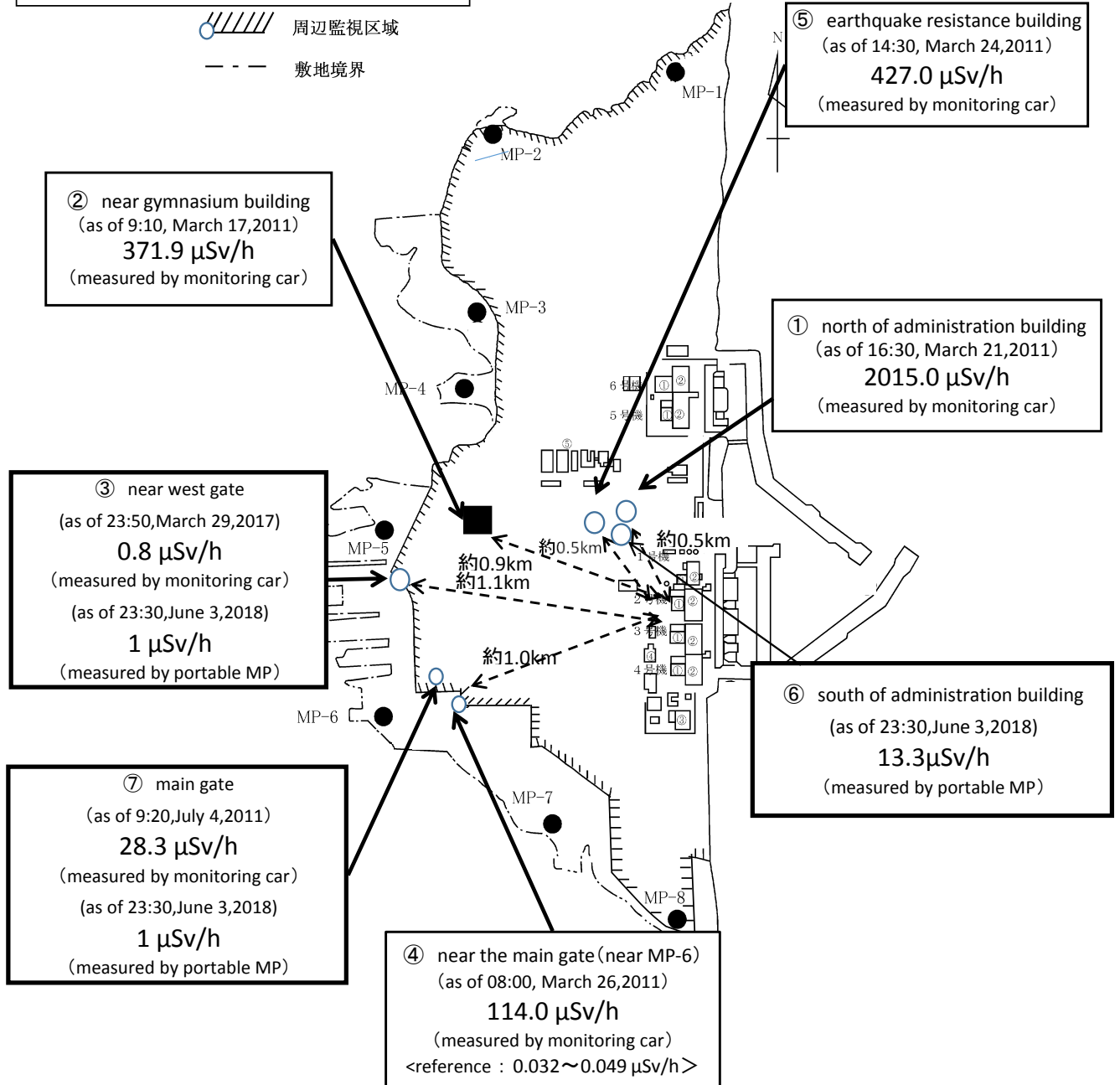
Measuring Point	Measurement Date	γ Ray	Neutron Ray	Weather	Wind Direction	Wind Velocity (m/s)
West Gate	2018/6/3 11:30	-	<0.01	Fine	ENE	1.7
West Gate	2018/6/3 11:40	-	<0.01	Fine	ESE	2.0
West Gate	2018/6/3 11:50	-	<0.01	Fine	ESE	1.9
West Gate	2018/6/3 12:00	-	<0.01	Fine	E	1.8
West Gate	2018/6/3 12:10	-	<0.01	Fine	ESE	1.9
West Gate	2018/6/3 12:20	-	<0.01	Fine	ESE	1.8
West Gate	2018/6/3 12:30	-	<0.01	Fine	SE	2.3
West Gate	2018/6/3 12:40	-	<0.01	Fine	SE	2.7
West Gate	2018/6/3 12:50	-	<0.01	Fine	SE	2.5
West Gate	2018/6/3 13:00	-	<0.01	Fine	SE	2.3
West Gate	2018/6/3 13:10	-	<0.01	Fine	SSE	2.8
West Gate	2018/6/3 13:20	-	<0.01	Fine	SSE	2.5
West Gate	2018/6/3 13:30	-	<0.01	Fine	SSE	3.0
West Gate	2018/6/3 13:40	-	<0.01	Fine	SSE	3.2
West Gate	2018/6/3 13:50	-	<0.01	Fine	SSE	3.1
West Gate	2018/6/3 14:00	-	<0.01	Fine	SSE	2.7
West Gate	2018/6/3 14:10	-	<0.01	Fine	SSE	3.1
West Gate	2018/6/3 14:20	-	<0.01	Fine	SSE	2.9
West Gate	2018/6/3 14:30	-	<0.01	Fine	SSE	3.2
West Gate	2018/6/3 14:40	-	<0.01	Fine	SSE	3.6
West Gate	2018/6/3 14:50	-	<0.01	Fine	SSE	4.5
West Gate	2018/6/3 15:00	-	<0.01	Fine	SSE	4.3
West Gate	2018/6/3 15:10	-	<0.01	Fine	SSE	5.1
West Gate	2018/6/3 15:20	-	<0.01	Fine	SSE	5.2
West Gate	2018/6/3 15:30	-	<0.01	Fine	SSE	5.1
West Gate	2018/6/3 15:40	-	<0.01	Fine	SSE	5.3
West Gate	2018/6/3 15:50	-	<0.01	Fine	SSE	5.2
West Gate	2018/6/3 16:00	-	<0.01	Fine	SSE	5.2
West Gate	2018/6/3 16:10	-	<0.01	Fine	SSE	4.6
West Gate	2018/6/3 16:20	-	<0.01	Fine	SSE	4.6
West Gate	2018/6/3 16:30	-	<0.01	Fine	SSE	4.1
West Gate	2018/6/3 16:40	-	<0.01	Fine	SSE	3.9
West Gate	2018/6/3 16:50	-	<0.01	Fine	SSE	4.7
West Gate	2018/6/3 17:00	-	<0.01	Fine	SSE	4.8
West Gate	2018/6/3 17:10	-	<0.01	Fine	S	4.4
West Gate	2018/6/3 17:20	-	<0.01	Fine	S	5.2
West Gate	2018/6/3 17:30	-	<0.01	Fine	SSE	4.7
West Gate	2018/6/3 17:40	-	<0.01	Fine	SSE	4.8
West Gate	2018/6/3 17:50	-	<0.01	Fine	S	4.9
West Gate	2018/6/3 18:00	-	<0.01	Fine	S	5.0
West Gate	2018/6/3 18:10	-	<0.01	Fine	S	4.9
West Gate	2018/6/3 18:20	-	<0.01	Fine	SSE	4.8
West Gate	2018/6/3 18:30	-	<0.01	Fine	SSE	4.6
West Gate	2018/6/3 18:40	-	<0.01	Fine	SSE	4.8
West Gate	2018/6/3 18:50	-	<0.01	Fine	SSE	4.6
West Gate	2018/6/3 19:00	-	<0.01	Fine	SSE	5.1
West Gate	2018/6/3 19:10	-	<0.01	Fine	S	4.7
West Gate	2018/6/3 19:20	-	<0.01	Fine	S	4.3
West Gate	2018/6/3 19:30	-	<0.01	Fine	S	4.3
West Gate	2018/6/3 19:40	-	<0.01	Fine	S	3.7
West Gate	2018/6/3 19:50	-	<0.01	Fine	S	3.7
West Gate	2018/6/3 20:00	-	<0.01	Fine	S	3.4
West Gate	2018/6/3 20:10	-	<0.01	Fine	S	3.5
West Gate	2018/6/3 20:20	-	<0.01	Fine	S	3.2
West Gate	2018/6/3 20:30	-	<0.01	Fine	S	3.2
West Gate	2018/6/3 20:40	-	<0.01	Fine	S	3.0
West Gate	2018/6/3 20:50	-	<0.01	Fine	S	3.3
West Gate	2018/6/3 21:00	-	<0.01	Fine	SSW	2.8
West Gate	2018/6/3 21:10	-	<0.01	Fine	SSW	2.7
West Gate	2018/6/3 21:20	-	<0.01	Fine	SSW	2.7
West Gate	2018/6/3 21:30	-	<0.01	Fine	S	2.7
West Gate	2018/6/3 21:40	-	<0.01	Fine	SSW	2.5
West Gate	2018/6/3 21:50	-	<0.01	Fine	SSW	2.5
West Gate	2018/6/3 22:00	-	<0.01	Fine	SSW	2.3
West Gate	2018/6/3 22:10	-	<0.01	Fine	SSW	2.1
West Gate	2018/6/3 22:20	-	<0.01	Fine	SSW	1.9
West Gate	2018/6/3 22:30	-	<0.01	Fine	SSW	1.9
West Gate	2018/6/3 22:40	-	<0.01	Fine	SSW	1.7
West Gate	2018/6/3 22:50	-	<0.01	Fine	SSW	2.4
West Gate	2018/6/3 23:00	-	<0.01	Fine	SSW	2.5
West Gate	2018/6/3 23:10	-	<0.01	Fine	SSW	1.5
West Gate	2018/6/3 23:20	-	<0.01	Fine	SW	0.7
West Gate	2018/6/3 23:30	-	<0.01	Fine	SSW	1.3
West Gate	2018/6/3 23:40	-	<0.01	Fine	SW	1.0
West Gate	2018/6/3 23:50	-	<0.01	Fine	-	CALM

Fukushima Daiichi Nuclear Power Plant

2018/6/3
as of 23:50

周辺監視区域: supervised outside area
敷地境界: site boundary

 周辺監視区域
 敷地境界



※Reference data indicate the normal fluctuation range of airborne radiation rate.