

Fixed point Monitoring Status by Temporary Monitoring Post at Fukushima Daiichi Nuclear Power Station

Date	Radiation Dose Rate (μ Sv/h) At the Main Buiding	Radiation Dose Rate (μ Sv/h) At the Main Gate	Radiation Dose Rate (μ Sv/h) At the West Gate
2018/6/26 0:00	13	1	1
2018/6/26 0:30	13	1	1
2018/6/26 1:00	13	1	1
2018/6/26 1:30	13	1	1
2018/6/26 2:00	13	1	1
2018/6/26 2:30	13	1	1
2018/6/26 3:00	13	1	1
2018/6/26 3:30	13	1	1
2018/6/26 4:00	13	1	1
2018/6/26 4:30	13	1	1
2018/6/26 5:00	13	1	1
2018/6/26 5:30	13	1	1
2018/6/26 6:00	13	1	1
2018/6/26 6:30	13	1	1
2018/6/26 7:00	13	1	1
2018/6/26 7:30	13	1	1
2018/6/26 8:00	13	1	1
2018/6/26 8:30	13	1	1
2018/6/26 9:00	13	1	1
2018/6/26 9:30	13	1	1
2018/6/26 10:00	13	1	1
2018/6/26 10:30	14	1	1
2018/6/26 11:00	14	1	1
2018/6/26 11:30	14	1	1
2018/6/26 12:00	14	1	1
2018/6/26 12:30	14	1	1
2018/6/26 13:00	14	1	1
2018/6/26 13:30	14	1	1
2018/6/26 14:00	14	1	1
2018/6/26 14:30	14	1	1
2018/6/26 15:00	14	1	1
2018/6/26 15:30	14	1	1
2018/6/26 16:00	14	1	1
2018/6/26 16:30	14	1	1
2018/6/26 17:00	13	1	1
2018/6/26 17:30	13	1	1
2018/6/26 18:00	13	1	1
2018/6/26 18:30	13	1	1
2018/6/26 19:00	13	1	1
2018/6/26 19:30	13	1	1
2018/6/26 20:00	13	1	1
2018/6/26 20:30	13	1	1
2018/6/26 21:00	13	1	1
2018/6/26 21:30	13	1	1
2018/6/26 22:00	13	1	1
2018/6/26 22:30	14	1	1
2018/6/26 23:00	14	1	1
2018/6/26 23:30	14	1	1

Monitoring data at Fukushima Daiichi Nuclear Power Station (μ Sv/h)

*About the direction of the wind and the wind velocity,we are measuring with the weather observation meter of the 10m higher.

*"–": the wind velocity/"CALM":the wind direction is below 0.5m/s.

*As number of measurement devices in the field is increasing, measurement of dose rate (gamma ray) through the monitoring car was stopped at 0:00 on March 30, 2017.

Measuring Point	Measurement Date	γ Ray	Neutron Ray	Weather	Wind Direction	Wind Velocity (m/s)
West Gate	2018/6/26 0:00	–	<0.01	Fine	–	CALM
West Gate	2018/6/26 0:10	–	<0.01	Fine	WNW	0.6
West Gate	2018/6/26 0:20	–	<0.01	Fine	W	0.6
West Gate	2018/6/26 0:30	–	<0.01	Fine	WNW	0.9
West Gate	2018/6/26 0:40	–	<0.01	Fine	WNW	0.5
West Gate	2018/6/26 0:50	–	<0.01	Fine	–	CALM
West Gate	2018/6/26 1:00	–	<0.01	Fine	WSW	0.6
West Gate	2018/6/26 1:10	–	<0.01	Fine	W	0.8
West Gate	2018/6/26 1:20	–	<0.01	Fine	NW	0.6
West Gate	2018/6/26 1:30	–	<0.01	Fine	NE	0.6
West Gate	2018/6/26 1:40	–	<0.01	Fine	NE	1.0
West Gate	2018/6/26 1:50	–	<0.01	Fine	N	1.0
West Gate	2018/6/26 2:00	–	<0.01	Fine	N	1.2
West Gate	2018/6/26 2:10	–	<0.01	Fine	NNW	1.7
West Gate	2018/6/26 2:20	–	<0.01	Fine	NNW	2.1
West Gate	2018/6/26 2:30	–	<0.01	Fine	NNW	1.9
West Gate	2018/6/26 2:40	–	<0.01	Fine	NNW	1.0
West Gate	2018/6/26 2:50	–	<0.01	Fine	NW	1.0
West Gate	2018/6/26 3:00	–	<0.01	Fine	NW	1.5
West Gate	2018/6/26 3:10	–	<0.01	Fine	NW	1.1
West Gate	2018/6/26 3:20	–	<0.01	Fine	WNW	1.3
West Gate	2018/6/26 3:30	–	<0.01	Fine	NW	1.0
West Gate	2018/6/26 3:40	–	<0.01	Fine	NW	0.9
West Gate	2018/6/26 3:50	–	<0.01	Fine	NW	0.9
West Gate	2018/6/26 4:00	–	<0.01	Fine	NW	0.9
West Gate	2018/6/26 4:10	–	<0.01	Fine	NW	0.8
West Gate	2018/6/26 4:20	–	<0.01	Fine	NW	0.8
West Gate	2018/6/26 4:30	–	<0.01	Fine	–	CALM
West Gate	2018/6/26 4:40	–	<0.01	Fine	–	CALM
West Gate	2018/6/26 4:50	–	<0.01	Fine	–	CALM
West Gate	2018/6/26 5:00	–	<0.01	Fine	NNW	1.1
West Gate	2018/6/26 5:10	–	<0.01	Fine	NNW	1.6
West Gate	2018/6/26 5:20	–	<0.01	Fine	N	1.5
West Gate	2018/6/26 5:30	–	<0.01	Fine	NNW	1.2
West Gate	2018/6/26 5:40	–	<0.01	Fine	NNW	0.7
West Gate	2018/6/26 5:50	–	<0.01	Fine	NNW	0.8
West Gate	2018/6/26 6:00	–	<0.01	Fine	N	1.2
West Gate	2018/6/26 6:10	–	<0.01	Fine	N	1.4
West Gate	2018/6/26 6:20	–	<0.01	Fine	N	1.2
West Gate	2018/6/26 6:30	–	<0.01	Fine	N	1.3
West Gate	2018/6/26 6:40	–	<0.01	Fine	NNE	1.6
West Gate	2018/6/26 6:50	–	<0.01	Fine	NE	2.1
West Gate	2018/6/26 7:00	–	<0.01	Fine	NE	2.2
West Gate	2018/6/26 7:10	–	<0.01	Fine	NE	2.5
West Gate	2018/6/26 7:20	–	<0.01	Fine	NE	2.2
West Gate	2018/6/26 7:30	–	<0.01	Fine	NE	2.5
West Gate	2018/6/26 7:40	–	<0.01	Fine	NE	2.7
West Gate	2018/6/26 7:50	–	<0.01	Fine	NNE	2.7
West Gate	2018/6/26 8:00	–	<0.01	Fine	NE	2.4
West Gate	2018/6/26 8:10	–	<0.01	Fine	NNE	2.5
West Gate	2018/6/26 8:20	–	<0.01	Fine	NNE	2.2
West Gate	2018/6/26 8:30	–	<0.01	Fine	NNE	2.5
West Gate	2018/6/26 8:40	–	<0.01	Fine	NNE	2.6
West Gate	2018/6/26 8:50	–	<0.01	Fine	NNE	2.5
West Gate	2018/6/26 9:00	–	<0.01	Fine	NNE	2.4
West Gate	2018/6/26 9:10	–	<0.01	Fine	NE	2.1
West Gate	2018/6/26 9:20	–	<0.01	Fine	ENE	2.7
West Gate	2018/6/26 9:30	–	<0.01	Fine	ENE	2.6
West Gate	2018/6/26 9:40	–	<0.01	Fine	ENE	2.4
West Gate	2018/6/26 9:50	–	<0.01	Fine	NE	2.4
West Gate	2018/6/26 10:00	–	<0.01	Fine	ENE	2.5
West Gate	2018/6/26 10:10	–	<0.01	Fine	NE	2.8
West Gate	2018/6/26 10:20	–	<0.01	Fine	NE	2.9
West Gate	2018/6/26 10:30	–	<0.01	Fine	NE	2.8
West Gate	2018/6/26 10:40	–	<0.01	Fine	NE	2.7
West Gate	2018/6/26 10:50	–	<0.01	Fine	ENE	2.5
West Gate	2018/6/26 11:00	–	<0.01	Fine	ENE	2.2
West Gate	2018/6/26 11:10	–	<0.01	Fine	ENE	2.0
West Gate	2018/6/26 11:20	–	<0.01	Fine	ENE	1.7

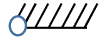

Measuring Point	Measurement Date	γ Ray	Neutron Ray	Weather	Wind Direction	Wind Velocity (m/s)
West Gate	2018/6/26 11:30	-	<0.01	Fine	E	1.9
West Gate	2018/6/26 11:40	-	<0.01	Fine	ENE	1.9
West Gate	2018/6/26 11:50	-	<0.01	Fine	ENE	1.7
West Gate	2018/6/26 12:00	-	<0.01	Fine	ENE	2.4
West Gate	2018/6/26 12:10	-	<0.01	Fine	ENE	2.2
West Gate	2018/6/26 12:20	-	<0.01	Fine	ENE	1.9
West Gate	2018/6/26 12:30	-	<0.01	Fine	ENE	2.4
West Gate	2018/6/26 12:40	-	<0.01	Fine	ENE	2.4
West Gate	2018/6/26 12:50	-	<0.01	Fine	E	2.4
West Gate	2018/6/26 13:00	-	<0.01	Fine	ENE	2.2
West Gate	2018/6/26 13:10	-	<0.01	Fine	E	1.9
West Gate	2018/6/26 13:20	-	<0.01	Fine	E	1.9
West Gate	2018/6/26 13:30	-	<0.01	Fine	E	1.8
West Gate	2018/6/26 13:40	-	<0.01	Fine	ENE	1.7
West Gate	2018/6/26 13:50	-	<0.01	Fine	E	2.1
West Gate	2018/6/26 14:00	-	<0.01	Fine	E	1.7
West Gate	2018/6/26 14:10	-	<0.01	Cloudy	E	1.4
West Gate	2018/6/26 14:20	-	<0.01	Cloudy	ESE	1.3
West Gate	2018/6/26 14:30	-	<0.01	Cloudy	ESE	1.7
West Gate	2018/6/26 14:40	-	<0.01	Cloudy	ESE	1.7
West Gate	2018/6/26 14:50	-	<0.01	Cloudy	ESE	1.7
West Gate	2018/6/26 15:00	-	<0.01	Cloudy	SE	1.7
West Gate	2018/6/26 15:10	-	<0.01	Cloudy	SE	1.5
West Gate	2018/6/26 15:20	-	<0.01	Cloudy	SSE	1.3
West Gate	2018/6/26 15:30	-	<0.01	Cloudy	SSE	1.5
West Gate	2018/6/26 15:40	-	<0.01	Cloudy	SE	1.6
West Gate	2018/6/26 15:50	-	<0.01	Cloudy	SE	1.5
West Gate	2018/6/26 16:00	-	<0.01	Cloudy	SE	1.4
West Gate	2018/6/26 16:10	-	<0.01	Cloudy	SSE	1.4
West Gate	2018/6/26 16:20	-	<0.01	Cloudy	SSE	1.9
West Gate	2018/6/26 16:30	-	<0.01	Cloudy	SE	1.5
West Gate	2018/6/26 16:40	-	<0.01	Cloudy	SSE	1.3
West Gate	2018/6/26 16:50	-	<0.01	Cloudy	S	1.7
West Gate	2018/6/26 17:00	-	<0.01	Cloudy	SE	1.5
West Gate	2018/6/26 17:10	-	<0.01	Cloudy	ESE	1.6
West Gate	2018/6/26 17:20	-	<0.01	Cloudy	SE	1.9
West Gate	2018/6/26 17:30	-	<0.01	Cloudy	ESE	1.1
West Gate	2018/6/26 17:40	-	<0.01	Cloudy	SE	1.3
West Gate	2018/6/26 17:50	-	<0.01	Cloudy	-	CALM
West Gate	2018/6/26 18:00	-	<0.01	Cloudy	SE	0.9
West Gate	2018/6/26 18:10	-	<0.01	Cloudy	ESE	1.2
West Gate	2018/6/26 18:20	-	<0.01	Cloudy	SE	1.9
West Gate	2018/6/26 18:30	-	<0.01	Cloudy	SE	2.0
West Gate	2018/6/26 18:40	-	<0.01	Cloudy	SSE	1.2
West Gate	2018/6/26 18:50	-	<0.01	Cloudy	SSE	0.7
West Gate	2018/6/26 19:00	-	<0.01	Cloudy	SE	0.8
West Gate	2018/6/26 19:10	-	<0.01	Cloudy	ESE	1.4
West Gate	2018/6/26 19:20	-	<0.01	Cloudy	SE	1.7
West Gate	2018/6/26 19:30	-	<0.01	Cloudy	SSE	1.0
West Gate	2018/6/26 19:40	-	<0.01	Cloudy	SSW	0.6
West Gate	2018/6/26 19:50	-	<0.01	Cloudy	-	CALM
West Gate	2018/6/26 20:00	-	<0.01	Cloudy	E	1.0
West Gate	2018/6/26 20:10	-	<0.01	Cloudy	ESE	1.1
West Gate	2018/6/26 20:20	-	<0.01	Cloudy	S	0.8
West Gate	2018/6/26 20:30	-	<0.01	Cloudy	S	0.6
West Gate	2018/6/26 20:40	-	<0.01	Cloudy	NW	0.6
West Gate	2018/6/26 20:50	-	<0.01	Cloudy	NW	0.7
West Gate	2018/6/26 21:00	-	<0.01	Cloudy	WNW	0.6
West Gate	2018/6/26 21:10	-	<0.01	Cloudy	NNW	1.1
West Gate	2018/6/26 21:20	-	<0.01	Cloudy	NNW	1.4
West Gate	2018/6/26 21:30	-	<0.01	Cloudy	N	1.6
West Gate	2018/6/26 21:40	-	<0.01	Cloudy	NNW	1.9
West Gate	2018/6/26 21:50	-	<0.01	Cloudy	NNW	1.3
West Gate	2018/6/26 22:00	-	<0.01	Cloudy	NNW	1.1
West Gate	2018/6/26 22:10	-	<0.01	Cloudy	NNW	0.8
West Gate	2018/6/26 22:20	-	<0.01	Cloudy	NNW	0.8
West Gate	2018/6/26 22:30	-	<0.01	Cloudy	NW	0.8
West Gate	2018/6/26 22:40	-	<0.01	Cloudy	NNW	0.8
West Gate	2018/6/26 22:50	-	<0.01	Cloudy	N	0.8
West Gate	2018/6/26 23:00	-	<0.01	Cloudy	N	0.8
West Gate	2018/6/26 23:10	-	<0.01	Cloudy	N	1.3
West Gate	2018/6/26 23:20	-	<0.01	Cloudy	N	1.5
West Gate	2018/6/26 23:30	-	<0.01	Cloudy	NNE	1.0
West Gate	2018/6/26 23:40	-	<0.01	Cloudy	NNE	0.6
West Gate	2018/6/26 23:50	-	<0.01	Cloudy	-	CALM

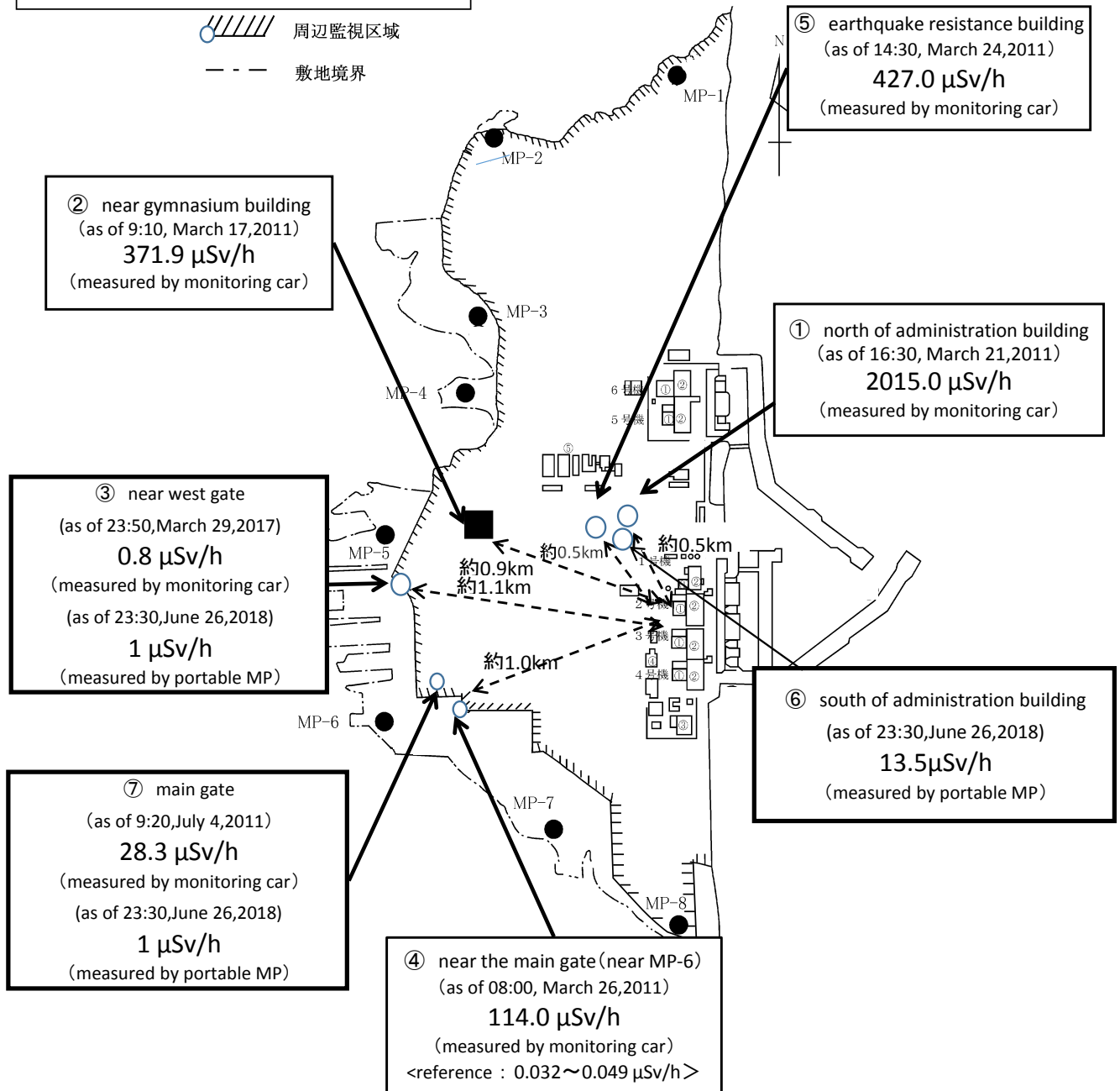
Fukushima Daiichi Nuclear Power Plant

2018/6/26

周辺監視区域: supervised outside area
敷地境界: site boundary

as of 23:50

 周辺監視区域
 敷地境界



※Reference data indicate the normal fluctuation range of airborne radiation rate.