

Fixed point Monitoring Status by Temporary Monitoring Post at Fukushima Daiichi Nuclear Power Station

Date	Radiation Dose Rate ( $\mu$ Sv/h) At the Main Buiding	Radiation Dose Rate ( $\mu$ Sv/h) At the Main Gate	Radiation Dose Rate ( $\mu$ Sv/h) At the West Gate
2018/8/16 0:00	13	1	1
2018/8/16 0:30	13	1	1
2018/8/16 1:00	13	1	1
2018/8/16 1:30	14	1	1
2018/8/16 2:00	13	1	1
2018/8/16 2:30	13	1	1
2018/8/16 3:00	14	1	1
2018/8/16 3:30	13	1	1
2018/8/16 4:00	13	1	1
2018/8/16 4:30	14	1	1
2018/8/16 5:00	13	1	1
2018/8/16 5:30	14	1	1
2018/8/16 6:00	13	1	1
2018/8/16 6:30	14	1	1
2018/8/16 7:00	13	1	1
2018/8/16 7:30	14	1	1
2018/8/16 8:00	13	1	1
2018/8/16 8:30	13	1	1
2018/8/16 9:00	14	1	1
2018/8/16 9:30	14	1	1
2018/8/16 10:00	14	1	1
2018/8/16 10:30	14	1	1
2018/8/16 11:00	14	1	1
2018/8/16 11:30	14	1	1
2018/8/16 12:00	14	1	1
2018/8/16 12:30	14	1	1
2018/8/16 13:00	14	1	1
2018/8/16 13:30	14	1	1
2018/8/16 14:00	14	1	1
2018/8/16 14:30	14	1	1
2018/8/16 15:00	14	1	1
2018/8/16 15:30	13	1	1
2018/8/16 16:00	14	1	1
2018/8/16 16:30	14	1	1
2018/8/16 17:00	13	1	1
2018/8/16 17:30	13	1	1
2018/8/16 18:00	13	1	1
2018/8/16 18:30	13	1	1
2018/8/16 19:00	13	1	1
2018/8/16 19:30	13	1	1
2018/8/16 20:00	13	1	1
2018/8/16 20:30	13	1	1
2018/8/16 21:00	14	1	1
2018/8/16 21:30	14	1	1
2018/8/16 22:00	14	1	1
2018/8/16 22:30	13	1	1
2018/8/16 23:00	13	1	1
2018/8/16 23:30	13	1	1

**Monitoring data at Fukushima Daiichi Nuclear Power Station ( $\mu$  Sv/h)**

\*About the direction of the wind and the wind velocity, we are measuring with the weather observation meter of the 10m higher.

\*"-": the wind velocity/"CALM": the wind direction is below 0.5m/s.

\*As number of measurement devices in the field is increasing, measurement of dose rate (gamma ray) through the monitoring car was stopped at 0:00 on March 30, 2017.

Measuring Point	Measurement Date	$\gamma$ Ray	Neutron Ray	Weather	Wind Direction	Wind Velocity (m/s)
West Gate	2018/8/16 0:00	-	<0.01	Cloudy	S	3.2
West Gate	2018/8/16 0:10	-	<0.01	Cloudy	S	2.7
West Gate	2018/8/16 0:20	-	<0.01	Cloudy	S	2.7
West Gate	2018/8/16 0:30	-	<0.01	Cloudy	S	2.3
West Gate	2018/8/16 0:40	-	<0.01	Rain	SSE	2.0
West Gate	2018/8/16 0:50	-	<0.01	Rain	S	2.2
West Gate	2018/8/16 1:00	-	<0.01	Cloudy	S	2.5
West Gate	2018/8/16 1:10	-	<0.01	Cloudy	SSW	3.0
West Gate	2018/8/16 1:20	-	<0.01	Cloudy	S	2.8
West Gate	2018/8/16 1:30	-	<0.01	Cloudy	S	2.7
West Gate	2018/8/16 1:40	-	<0.01	Rain	S	3.0
West Gate	2018/8/16 1:50	-	<0.01	Cloudy	SSW	2.9
West Gate	2018/8/16 2:00	-	<0.01	Cloudy	S	2.8
West Gate	2018/8/16 2:10	-	<0.01	Rain	S	2.4
West Gate	2018/8/16 2:20	-	<0.01	Cloudy	SSW	2.2
West Gate	2018/8/16 2:30	-	<0.01	Cloudy	S	2.6
West Gate	2018/8/16 2:40	-	<0.01	Cloudy	S	2.5
West Gate	2018/8/16 2:50	-	<0.01	Cloudy	S	2.3
West Gate	2018/8/16 3:00	-	<0.01	Cloudy	S	2.8
West Gate	2018/8/16 3:10	-	<0.01	Cloudy	S	2.7
West Gate	2018/8/16 3:20	-	<0.01	Cloudy	S	3.0
West Gate	2018/8/16 3:30	-	<0.01	Cloudy	S	2.1
West Gate	2018/8/16 3:40	-	<0.01	Cloudy	SSE	2.6
West Gate	2018/8/16 3:50	-	<0.01	Cloudy	S	2.5
West Gate	2018/8/16 4:00	-	<0.01	Cloudy	S	2.1
West Gate	2018/8/16 4:10	-	<0.01	Cloudy	S	1.9
West Gate	2018/8/16 4:20	-	<0.01	Cloudy	S	2.7
West Gate	2018/8/16 4:30	-	<0.01	Cloudy	S	1.9
West Gate	2018/8/16 4:40	-	<0.01	Cloudy	S	2.2
West Gate	2018/8/16 4:50	-	<0.01	Cloudy	SSW	2.2
West Gate	2018/8/16 5:00	-	<0.01	Cloudy	SSW	1.7
West Gate	2018/8/16 5:10	-	<0.01	Cloudy	S	1.6
West Gate	2018/8/16 5:20	-	<0.01	Cloudy	S	2.0
West Gate	2018/8/16 5:30	-	<0.01	Cloudy	S	2.1
West Gate	2018/8/16 5:40	-	<0.01	Cloudy	S	2.3
West Gate	2018/8/16 5:50	-	<0.01	Cloudy	S	2.4
West Gate	2018/8/16 6:00	-	<0.01	Cloudy	S	2.7
West Gate	2018/8/16 6:10	-	<0.01	Cloudy	SSW	2.5
West Gate	2018/8/16 6:20	-	<0.01	Cloudy	SSW	2.1
West Gate	2018/8/16 6:30	-	<0.01	Cloudy	S	2.1
West Gate	2018/8/16 6:40	-	<0.01	Cloudy	S	1.8
West Gate	2018/8/16 6:50	-	<0.01	Cloudy	SSE	1.3
West Gate	2018/8/16 7:00	-	<0.01	Cloudy	SSE	1.2
West Gate	2018/8/16 7:10	-	<0.01	Cloudy	SE	1.8
West Gate	2018/8/16 7:20	-	<0.01	Cloudy	SE	1.9
West Gate	2018/8/16 7:30	-	<0.01	Cloudy	SE	2.2
West Gate	2018/8/16 7:40	-	<0.01	Cloudy	SSE	2.5
West Gate	2018/8/16 7:50	-	<0.01	Cloudy	SSE	2.7
West Gate	2018/8/16 8:00	-	<0.01	Cloudy	SSE	3.0
West Gate	2018/8/16 8:10	-	<0.01	Cloudy	S	2.9
West Gate	2018/8/16 8:20	-	<0.01	Cloudy	S	2.9
West Gate	2018/8/16 8:30	-	<0.01	Cloudy	SSE	2.7
West Gate	2018/8/16 8:40	-	<0.01	Cloudy	SSE	3.5
West Gate	2018/8/16 8:50	-	<0.01	Cloudy	SSE	3.1
West Gate	2018/8/16 9:00	-	<0.01	Cloudy	SSE	2.9
West Gate	2018/8/16 9:10	-	<0.01	Cloudy	S	2.9
West Gate	2018/8/16 9:20	-	<0.01	Cloudy	S	2.5
West Gate	2018/8/16 9:30	-	<0.01	Cloudy	SSE	2.3
West Gate	2018/8/16 9:40	-	<0.01	Cloudy	S	2.6
West Gate	2018/8/16 9:50	-	<0.01	Cloudy	SSW	3.3
West Gate	2018/8/16 10:00	-	<0.01	Cloudy	S	2.9
West Gate	2018/8/16 10:10	-	<0.01	Cloudy	SSE	2.0
West Gate	2018/8/16 10:20	-	<0.01	Cloudy	SSE	2.3
West Gate	2018/8/16 10:30	-	<0.01	Cloudy	SSE	2.1
West Gate	2018/8/16 10:40	-	<0.01	Cloudy	SE	1.9
West Gate	2018/8/16 10:50	-	<0.01	Cloudy	-	CALM
West Gate	2018/8/16 11:00	-	<0.01	Cloudy	SSE	0.7
West Gate	2018/8/16 11:10	-	<0.01	Cloudy	S	2.7
West Gate	2018/8/16 11:20	-	<0.01	Cloudy	S	2.5



Measuring Point	Measurement Date	$\gamma$ Ray	Neutron Ray	Weather	Wind Direction	Wind Velocity (m/s)
West Gate	2018/8/16 11:30	-	<0.01	Cloudy	SE	2.3
West Gate	2018/8/16 11:40	-	<0.01	Cloudy	SSE	3.1
West Gate	2018/8/16 11:50	-	<0.01	Cloudy	S	3.1
West Gate	2018/8/16 12:00	-	<0.01	Cloudy	S	3.5
West Gate	2018/8/16 12:10	-	<0.01	Fine	S	4.7
West Gate	2018/8/16 12:20	-	<0.01	Fine	S	5.1
West Gate	2018/8/16 12:30	-	<0.01	Fine	S	5.0
West Gate	2018/8/16 12:40	-	<0.01	Fine	S	4.6
West Gate	2018/8/16 12:50	-	<0.01	Fine	S	4.3
West Gate	2018/8/16 13:00	-	<0.01	Fine	S	4.8
West Gate	2018/8/16 13:10	-	<0.01	Fine	S	5.7
West Gate	2018/8/16 13:20	-	<0.01	Fine	S	5.9
West Gate	2018/8/16 13:30	-	<0.01	Cloudy	S	6.1
West Gate	2018/8/16 13:40	-	<0.01	Cloudy	SSW	5.5
West Gate	2018/8/16 13:50	-	<0.01	Rain	SSW	3.6
West Gate	2018/8/16 14:00	-	<0.01	Rain	WNW	3.6
West Gate	2018/8/16 14:10	-	<0.01	Rain	WNW	3.1
West Gate	2018/8/16 14:20	-	<0.01	Rain	WNW	3.3
West Gate	2018/8/16 14:30	-	<0.01	Rain	WNW	2.1
West Gate	2018/8/16 14:40	-	<0.01	Rain	WNW	2.1
West Gate	2018/8/16 14:50	-	<0.01	Rain	WNW	1.9
West Gate	2018/8/16 15:00	-	<0.01	Rain	-	CALM
West Gate	2018/8/16 15:10	-	<0.01	Rain	W	0.5
West Gate	2018/8/16 15:20	-	<0.01	Rain	WSW	1.1
West Gate	2018/8/16 15:30	-	<0.01	Rain	W	0.7
West Gate	2018/8/16 15:40	-	<0.01	Rain	SW	0.9
West Gate	2018/8/16 15:50	-	<0.01	Rain	SSW	2.8
West Gate	2018/8/16 16:00	-	<0.01	Rain	S	3.9
West Gate	2018/8/16 16:10	-	<0.01	Rain	SSE	2.7
West Gate	2018/8/16 16:20	-	<0.01	Rain	SSE	1.8
West Gate	2018/8/16 16:30	-	<0.01	Cloudy	ESE	1.8
West Gate	2018/8/16 16:40	-	<0.01	Cloudy	SE	2.0
West Gate	2018/8/16 16:50	-	<0.01	Cloudy	SSE	2.9
West Gate	2018/8/16 17:00	-	<0.01	Cloudy	SE	1.8
West Gate	2018/8/16 17:10	-	<0.01	Cloudy	SE	1.8
West Gate	2018/8/16 17:20	-	<0.01	Cloudy	SE	2.2
West Gate	2018/8/16 17:30	-	<0.01	Cloudy	SE	2.6
West Gate	2018/8/16 17:40	-	<0.01	Cloudy	SE	2.0
West Gate	2018/8/16 17:50	-	<0.01	Cloudy	SSE	2.5
West Gate	2018/8/16 18:00	-	<0.01	Rain	S	2.5
West Gate	2018/8/16 18:10	-	<0.01	Rain	S	1.9
West Gate	2018/8/16 18:20	-	<0.01	Cloudy	SSW	2.5
West Gate	2018/8/16 18:30	-	<0.01	Cloudy	SSW	1.6
West Gate	2018/8/16 18:40	-	<0.01	Cloudy	SW	0.5
West Gate	2018/8/16 18:50	-	<0.01	Cloudy	NNE	0.6
West Gate	2018/8/16 19:00	-	<0.01	Cloudy	ESE	1.3
West Gate	2018/8/16 19:10	-	<0.01	Cloudy	SE	1.3
West Gate	2018/8/16 19:20	-	<0.01	Cloudy	-	CALM
West Gate	2018/8/16 19:30	-	<0.01	Cloudy	-	CALM
West Gate	2018/8/16 19:40	-	<0.01	Cloudy	WNW	1.1
West Gate	2018/8/16 19:50	-	<0.01	Cloudy	W	1.1
West Gate	2018/8/16 20:00	-	<0.01	Cloudy	WNW	0.5
West Gate	2018/8/16 20:10	-	<0.01	Cloudy	WNW	1.7
West Gate	2018/8/16 20:20	-	<0.01	Cloudy	WNW	2.2
West Gate	2018/8/16 20:30	-	<0.01	Cloudy	NW	1.6
West Gate	2018/8/16 20:40	-	<0.01	Cloudy	WNW	1.6
West Gate	2018/8/16 20:50	-	<0.01	Cloudy	W	1.5
West Gate	2018/8/16 21:00	-	<0.01	Cloudy	WNW	1.5
West Gate	2018/8/16 21:10	-	<0.01	Cloudy	WNW	2.5
West Gate	2018/8/16 21:20	-	<0.01	Cloudy	WNW	3.7
West Gate	2018/8/16 21:30	-	<0.01	Cloudy	NW	3.1
West Gate	2018/8/16 21:40	-	<0.01	Cloudy	NW	2.1
West Gate	2018/8/16 21:50	-	<0.01	Cloudy	NW	2.1
West Gate	2018/8/16 22:00	-	<0.01	Cloudy	NW	3.0
West Gate	2018/8/16 22:10	-	<0.01	Cloudy	WNW	3.3
West Gate	2018/8/16 22:20	-	<0.01	Cloudy	WNW	2.1
West Gate	2018/8/16 22:30	-	<0.01	Cloudy	NW	1.5
West Gate	2018/8/16 22:40	-	<0.01	Cloudy	NW	1.4
West Gate	2018/8/16 22:50	-	<0.01	Cloudy	WNW	1.3
West Gate	2018/8/16 23:00	-	<0.01	Cloudy	WNW	2.8
West Gate	2018/8/16 23:10	-	<0.01	Cloudy	WNW	2.6
West Gate	2018/8/16 23:20	-	<0.01	Cloudy	WNW	2.4
West Gate	2018/8/16 23:30	-	<0.01	Cloudy	WNW	2.8
West Gate	2018/8/16 23:40	-	<0.01	Cloudy	WNW	3.1
West Gate	2018/8/16 23:50	-	<0.01	Cloudy	WNW	3.0

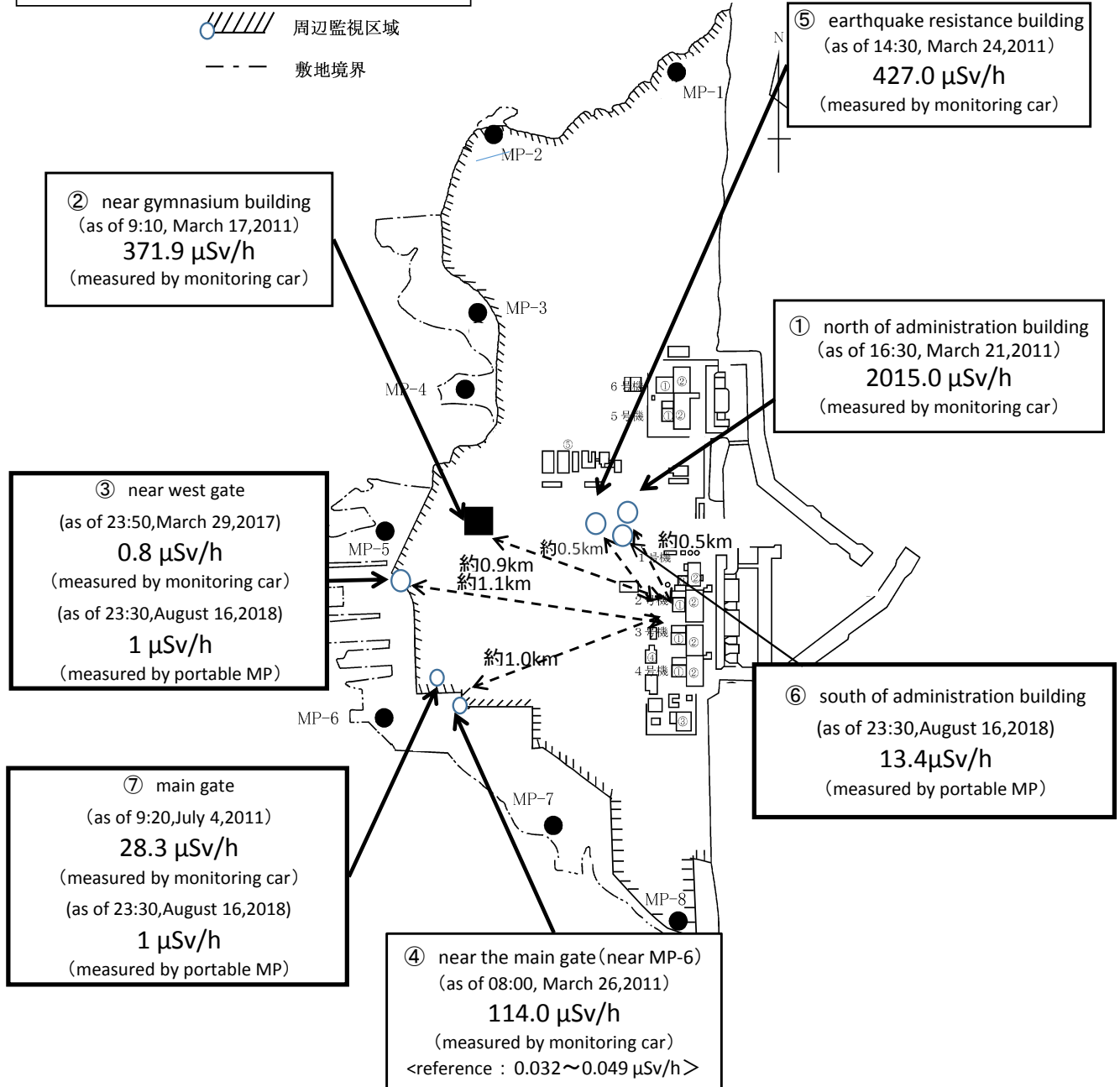
# Fukushima Daiichi Nuclear Power Plant

2018/8/16

周辺監視区域 : supervised outside area  
敷地境界 : site boundary

as of 23:50

 周辺監視区域  
 敷地境界



※Reference data indicate the normal fluctuation range of airborne radiation rate.