

Fixed point Monitoring Status by Temporary Monitoring Post at Fukushima Daiichi Nuclear Power Station

| Date | Radiation Dose Rate (μ Sv/h) At the Main Buiding | Radiation Dose Rate (μ Sv/h) At the Main Gate | Radiation Dose Rate (μ Sv/h) At the West Gate |
|------------------|---|--|--|
| 2018/10/23 0:00 | 13 | 1 | 1 |
| 2018/10/23 0:30 | 13 | 1 | 1 |
| 2018/10/23 1:00 | 13 | 1 | 1 |
| 2018/10/23 1:30 | 13 | 1 | 1 |
| 2018/10/23 2:00 | 13 | 1 | 1 |
| 2018/10/23 2:30 | 13 | 1 | 1 |
| 2018/10/23 3:00 | 13 | 1 | 1 |
| 2018/10/23 3:30 | 13 | 1 | 1 |
| 2018/10/23 4:00 | 13 | 1 | 1 |
| 2018/10/23 4:30 | 13 | 1 | 1 |
| 2018/10/23 5:00 | 13 | 1 | 1 |
| 2018/10/23 5:30 | 13 | 1 | 1 |
| 2018/10/23 6:00 | 13 | 1 | 1 |
| 2018/10/23 6:30 | 13 | 1 | 1 |
| 2018/10/23 7:00 | 13 | 1 | 1 |
| 2018/10/23 7:30 | 13 | 1 | 1 |
| 2018/10/23 8:00 | 13 | 1 | 1 |
| 2018/10/23 8:30 | 13 | 1 | 1 |
| 2018/10/23 9:00 | 13 | 1 | 1 |
| 2018/10/23 9:30 | 13 | 1 | 1 |
| 2018/10/23 10:00 | 13 | 1 | 1 |
| 2018/10/23 10:30 | 13 | 1 | 1 |
| 2018/10/23 11:00 | 13 | 1 | 1 |
| 2018/10/23 11:30 | 13 | 1 | 1 |
| 2018/10/23 12:00 | 13 | 1 | 1 |
| 2018/10/23 12:30 | 13 | 1 | 1 |
| 2018/10/23 13:00 | 13 | 1 | 1 |
| 2018/10/23 13:30 | 13 | 1 | 1 |
| 2018/10/23 14:00 | 13 | 1 | 1 |
| 2018/10/23 14:30 | 13 | 1 | 1 |
| 2018/10/23 15:00 | 13 | 1 | 1 |
| 2018/10/23 15:30 | 13 | 1 | 1 |
| 2018/10/23 16:00 | 13 | 1 | 1 |
| 2018/10/23 16:30 | 13 | 1 | 1 |
| 2018/10/23 17:00 | 13 | 1 | 1 |
| 2018/10/23 17:30 | 13 | 1 | 1 |
| 2018/10/23 18:00 | 13 | 1 | 1 |
| 2018/10/23 18:30 | 13 | 1 | 1 |
| 2018/10/23 19:00 | 13 | 1 | 1 |
| 2018/10/23 19:30 | 13 | 1 | 1 |
| 2018/10/23 20:00 | 13 | 1 | 1 |
| 2018/10/23 20:30 | 13 | 1 | 1 |
| 2018/10/23 21:00 | 13 | 1 | 1 |
| 2018/10/23 21:30 | 13 | 1 | 1 |
| 2018/10/23 22:00 | 13 | 1 | 1 |
| 2018/10/23 22:30 | 13 | 1 | 1 |
| 2018/10/23 23:00 | 13 | 1 | 1 |
| 2018/10/23 23:30 | 13 | 1 | 1 |

Monitoring data at Fukushima Daiichi Nuclear Power Station (μ Sv/h)

*About the direction of the wind and the wind velocity, we are measuring with the weather observation meter of the 10m higher.

*"–": the wind velocity/"CALM": the wind direction is below 0.5m/s.

*As number of measurement devices in the field is increasing, measurement of dose rate (gamma ray) through the monitoring car was stopped at 0:00 on March 30, 2017.

| Measuring Point | Measurement Date | γ Ray | Neutron Ray | Weather | Wind Direction | Wind Velocity (m/s) |
|-----------------|------------------|--------------|-------------|---------|----------------|---------------------|
| West Gate | 2018/10/23 0:00 | – | <0.01 | Fine | WNW | 1.9 |
| West Gate | 2018/10/23 0:10 | – | <0.01 | Fine | WNW | 1.4 |
| West Gate | 2018/10/23 0:20 | – | <0.01 | Fine | WNW | 1.3 |
| West Gate | 2018/10/23 0:30 | – | <0.01 | Fine | WNW | 1.7 |
| West Gate | 2018/10/23 0:40 | – | <0.01 | Fine | WNW | 1.7 |
| West Gate | 2018/10/23 0:50 | – | <0.01 | Fine | WNW | 1.5 |
| West Gate | 2018/10/23 1:00 | – | <0.01 | Fine | WNW | 1.5 |
| West Gate | 2018/10/23 1:10 | – | <0.01 | Fine | WNW | 1.5 |
| West Gate | 2018/10/23 1:20 | – | <0.01 | Fine | WNW | 1.5 |
| West Gate | 2018/10/23 1:30 | – | <0.01 | Fine | WNW | 1.6 |
| West Gate | 2018/10/23 1:40 | – | <0.01 | Fine | WNW | 1.3 |
| West Gate | 2018/10/23 1:50 | – | <0.01 | Fine | W | 1.1 |
| West Gate | 2018/10/23 2:00 | – | <0.01 | Fine | W | 1.1 |
| West Gate | 2018/10/23 2:10 | – | <0.01 | Fine | W | 1.0 |
| West Gate | 2018/10/23 2:20 | – | <0.01 | Fine | W | 1.3 |
| West Gate | 2018/10/23 2:30 | – | <0.01 | Fine | W | 1.1 |
| West Gate | 2018/10/23 2:40 | – | <0.01 | Fine | W | 0.8 |
| West Gate | 2018/10/23 2:50 | – | <0.01 | Fine | WNW | 0.9 |
| West Gate | 2018/10/23 3:00 | – | <0.01 | Fine | WNW | 1.4 |
| West Gate | 2018/10/23 3:10 | – | <0.01 | Fine | WNW | 1.1 |
| West Gate | 2018/10/23 3:20 | – | <0.01 | Fine | WNW | 1.5 |
| West Gate | 2018/10/23 3:30 | – | <0.01 | Fine | W | 1.0 |
| West Gate | 2018/10/23 3:40 | – | <0.01 | Fine | WNW | 1.1 |
| West Gate | 2018/10/23 3:50 | – | <0.01 | Fine | WNW | 1.5 |
| West Gate | 2018/10/23 4:00 | – | <0.01 | Fine | WNW | 1.6 |
| West Gate | 2018/10/23 4:10 | – | <0.01 | Fine | WNW | 1.7 |
| West Gate | 2018/10/23 4:20 | – | <0.01 | Fine | WNW | 1.6 |
| West Gate | 2018/10/23 4:30 | – | <0.01 | Fine | WNW | 1.6 |
| West Gate | 2018/10/23 4:40 | – | <0.01 | Fine | NW | 1.5 |
| West Gate | 2018/10/23 4:50 | – | <0.01 | Fine | NW | 2.0 |
| West Gate | 2018/10/23 5:00 | – | <0.01 | Fine | NW | 2.1 |
| West Gate | 2018/10/23 5:10 | – | <0.01 | Fine | WNW | 1.9 |
| West Gate | 2018/10/23 5:20 | – | <0.01 | Fine | WNW | 1.6 |
| West Gate | 2018/10/23 5:30 | – | <0.01 | Fine | WNW | 1.3 |
| West Gate | 2018/10/23 5:40 | – | <0.01 | Fine | WNW | 1.4 |
| West Gate | 2018/10/23 5:50 | – | <0.01 | Fine | WNW | 1.3 |
| West Gate | 2018/10/23 6:00 | – | <0.01 | Fine | NW | 1.1 |
| West Gate | 2018/10/23 6:10 | – | <0.01 | Fine | NW | 1.3 |
| West Gate | 2018/10/23 6:20 | – | <0.01 | Fine | NW | 0.6 |
| West Gate | 2018/10/23 6:30 | – | <0.01 | Fine | NW | 1.5 |
| West Gate | 2018/10/23 6:40 | – | <0.01 | Fine | NW | 1.3 |
| West Gate | 2018/10/23 6:50 | – | <0.01 | Fine | NW | 1.1 |
| West Gate | 2018/10/23 7:00 | – | <0.01 | Fine | NW | 0.9 |
| West Gate | 2018/10/23 7:10 | – | <0.01 | Fine | NW | 1.9 |
| West Gate | 2018/10/23 7:20 | – | <0.01 | Fine | NW | 1.0 |
| West Gate | 2018/10/23 7:30 | – | <0.01 | Fine | NW | 0.9 |
| West Gate | 2018/10/23 7:40 | – | <0.01 | Fine | NW | 1.3 |
| West Gate | 2018/10/23 7:50 | – | <0.01 | Fine | NW | 0.9 |
| West Gate | 2018/10/23 8:00 | – | <0.01 | Fine | NNW | 1.0 |
| West Gate | 2018/10/23 8:10 | – | <0.01 | Fine | NNW | 1.5 |
| West Gate | 2018/10/23 8:20 | – | <0.01 | Fine | NNW | 1.5 |
| West Gate | 2018/10/23 8:30 | – | <0.01 | Fine | N | 2.0 |
| West Gate | 2018/10/23 8:40 | – | <0.01 | Fine | NNW | 2.5 |
| West Gate | 2018/10/23 8:50 | – | <0.01 | Fine | N | 1.9 |
| West Gate | 2018/10/23 9:00 | – | <0.01 | Fine | N | 2.6 |
| West Gate | 2018/10/23 9:10 | – | <0.01 | Fine | N | 2.2 |
| West Gate | 2018/10/23 9:20 | – | <0.01 | Fine | NNE | 1.7 |
| West Gate | 2018/10/23 9:30 | – | <0.01 | Fine | NNE | 1.7 |
| West Gate | 2018/10/23 9:40 | – | <0.01 | Fine | NE | 2.9 |
| West Gate | 2018/10/23 9:50 | – | <0.01 | Fine | NE | 2.5 |
| West Gate | 2018/10/23 10:00 | – | <0.01 | Fine | NE | 2.7 |
| West Gate | 2018/10/23 10:10 | – | <0.01 | Fine | NE | 2.8 |
| West Gate | 2018/10/23 10:20 | – | <0.01 | Fine | NE | 2.9 |
| West Gate | 2018/10/23 10:30 | – | <0.01 | Fine | NE | 2.6 |
| West Gate | 2018/10/23 10:40 | – | <0.01 | Fine | NNE | 2.3 |
| West Gate | 2018/10/23 10:50 | – | <0.01 | Fine | NNE | 2.1 |
| West Gate | 2018/10/23 11:00 | – | <0.01 | Fine | NNE | 2.3 |
| West Gate | 2018/10/23 11:10 | – | <0.01 | Fine | N | 2.7 |
| West Gate | 2018/10/23 11:20 | – | <0.01 | Fine | NE | 3.0 |



| Measuring Point | Measurement Date | γ Ray | Neutron Ray | Weather | Wind Direction | Wind Velocity (m/s) |
|-----------------|------------------|--------------|-------------|---------|----------------|---------------------|
| West Gate | 2018/10/23 11:30 | - | <0.01 | Fine | NE | 2.4 |
| West Gate | 2018/10/23 11:40 | - | <0.01 | Fine | NE | 2.8 |
| West Gate | 2018/10/23 11:50 | - | <0.01 | Fine | NNE | 2.8 |
| West Gate | 2018/10/23 12:00 | - | <0.01 | Fine | NNE | 2.8 |
| West Gate | 2018/10/23 12:10 | - | <0.01 | Fine | NNE | 2.7 |
| West Gate | 2018/10/23 12:20 | - | <0.01 | Fine | NNE | 2.6 |
| West Gate | 2018/10/23 12:30 | - | <0.01 | Fine | NNE | 2.2 |
| West Gate | 2018/10/23 12:40 | - | <0.01 | Fine | NNE | 2.5 |
| West Gate | 2018/10/23 12:50 | - | <0.01 | Fine | NNE | 2.3 |
| West Gate | 2018/10/23 13:00 | - | <0.01 | Fine | NNE | 2.3 |
| West Gate | 2018/10/23 13:10 | - | <0.01 | Fine | NE | 1.9 |
| West Gate | 2018/10/23 13:20 | - | <0.01 | Fine | NNE | 1.4 |
| West Gate | 2018/10/23 13:30 | - | <0.01 | Fine | NNE | 1.0 |
| West Gate | 2018/10/23 13:40 | - | <0.01 | Fine | ENE | 0.7 |
| West Gate | 2018/10/23 13:50 | - | <0.01 | Fine | ENE | 1.1 |
| West Gate | 2018/10/23 14:00 | - | <0.01 | Fine | ENE | 1.0 |
| West Gate | 2018/10/23 14:10 | - | <0.01 | Cloudy | ENE | 1.2 |
| West Gate | 2018/10/23 14:20 | - | <0.01 | Cloudy | E | 1.2 |
| West Gate | 2018/10/23 14:30 | - | <0.01 | Cloudy | NNE | 0.8 |
| West Gate | 2018/10/23 14:40 | - | <0.01 | Cloudy | NE | 0.7 |
| West Gate | 2018/10/23 14:50 | - | <0.01 | Cloudy | ENE | 1.5 |
| West Gate | 2018/10/23 15:00 | - | <0.01 | Cloudy | E | 1.4 |
| West Gate | 2018/10/23 15:10 | - | <0.01 | Cloudy | ENE | 1.3 |
| West Gate | 2018/10/23 15:20 | - | <0.01 | Cloudy | ENE | 1.5 |
| West Gate | 2018/10/23 15:30 | - | <0.01 | Cloudy | ENE | 1.4 |
| West Gate | 2018/10/23 15:40 | - | <0.01 | Cloudy | ENE | 0.9 |
| West Gate | 2018/10/23 15:50 | - | <0.01 | Cloudy | ENE | 1.3 |
| West Gate | 2018/10/23 16:00 | - | <0.01 | Cloudy | NE | 1.2 |
| West Gate | 2018/10/23 16:10 | - | <0.01 | Cloudy | NNE | 0.9 |
| West Gate | 2018/10/23 16:20 | - | <0.01 | Cloudy | NW | 1.1 |
| West Gate | 2018/10/23 16:30 | - | <0.01 | Cloudy | WNW | 1.2 |
| West Gate | 2018/10/23 16:40 | - | <0.01 | Cloudy | NW | 1.0 |
| West Gate | 2018/10/23 16:50 | - | <0.01 | Cloudy | WNW | 0.8 |
| West Gate | 2018/10/23 17:00 | - | <0.01 | Cloudy | W | 0.6 |
| West Gate | 2018/10/23 17:10 | - | <0.01 | Cloudy | W | 1.0 |
| West Gate | 2018/10/23 17:20 | - | <0.01 | Cloudy | W | 1.1 |
| West Gate | 2018/10/23 17:30 | - | <0.01 | Cloudy | WNW | 1.2 |
| West Gate | 2018/10/23 17:40 | - | <0.01 | Cloudy | WNW | 1.0 |
| West Gate | 2018/10/23 17:50 | - | <0.01 | Cloudy | WNW | 1.1 |
| West Gate | 2018/10/23 18:00 | - | <0.01 | Cloudy | WNW | 1.0 |
| West Gate | 2018/10/23 18:10 | - | <0.01 | Cloudy | WNW | 1.1 |
| West Gate | 2018/10/23 18:20 | - | <0.01 | Cloudy | WNW | 1.1 |
| West Gate | 2018/10/23 18:30 | - | <0.01 | Cloudy | WNW | 1.3 |
| West Gate | 2018/10/23 18:40 | - | <0.01 | Cloudy | WNW | 1.2 |
| West Gate | 2018/10/23 18:50 | - | <0.01 | Cloudy | W | 0.9 |
| West Gate | 2018/10/23 19:00 | - | <0.01 | Cloudy | WNW | 1.1 |
| West Gate | 2018/10/23 19:10 | - | <0.01 | Cloudy | WNW | 1.4 |
| West Gate | 2018/10/23 19:20 | - | <0.01 | Cloudy | WNW | 0.9 |
| West Gate | 2018/10/23 19:30 | - | <0.01 | Cloudy | WNW | 1.4 |
| West Gate | 2018/10/23 19:40 | - | <0.01 | Cloudy | - | CALM |
| West Gate | 2018/10/23 19:50 | - | <0.01 | Cloudy | WNW | 1.2 |
| West Gate | 2018/10/23 20:00 | - | <0.01 | Cloudy | WNW | 1.1 |
| West Gate | 2018/10/23 20:10 | - | <0.01 | Cloudy | WNW | 0.9 |
| West Gate | 2018/10/23 20:20 | - | <0.01 | Cloudy | WNW | 1.0 |
| West Gate | 2018/10/23 20:30 | - | <0.01 | Cloudy | W | 0.9 |
| West Gate | 2018/10/23 20:40 | - | <0.01 | Cloudy | WNW | 0.9 |
| West Gate | 2018/10/23 20:50 | - | <0.01 | Cloudy | WNW | 0.9 |
| West Gate | 2018/10/23 21:00 | - | <0.01 | Cloudy | WNW | 0.9 |
| West Gate | 2018/10/23 21:10 | - | <0.01 | Rain | WNW | 0.6 |
| West Gate | 2018/10/23 21:20 | - | <0.01 | Rain | WNW | 1.5 |
| West Gate | 2018/10/23 21:30 | - | <0.01 | Cloudy | WNW | 1.2 |
| West Gate | 2018/10/23 21:40 | - | <0.01 | Cloudy | WNW | 1.4 |
| West Gate | 2018/10/23 21:50 | - | <0.01 | Cloudy | WNW | 1.4 |
| West Gate | 2018/10/23 22:00 | - | <0.01 | Cloudy | WNW | 1.3 |
| West Gate | 2018/10/23 22:10 | - | <0.01 | Cloudy | WNW | 1.6 |
| West Gate | 2018/10/23 22:20 | - | <0.01 | Cloudy | WNW | 1.7 |
| West Gate | 2018/10/23 22:30 | - | <0.01 | Cloudy | WNW | 1.6 |
| West Gate | 2018/10/23 22:40 | - | <0.01 | Cloudy | WNW | 1.5 |
| West Gate | 2018/10/23 22:50 | - | <0.01 | Cloudy | WNW | 1.7 |
| West Gate | 2018/10/23 23:00 | - | <0.01 | Cloudy | WNW | 1.7 |
| West Gate | 2018/10/23 23:10 | - | <0.01 | Cloudy | WNW | 1.3 |
| West Gate | 2018/10/23 23:20 | - | <0.01 | Cloudy | WNW | 1.7 |
| West Gate | 2018/10/23 23:30 | - | <0.01 | Cloudy | NW | 1.1 |
| West Gate | 2018/10/23 23:40 | - | <0.01 | Cloudy | NW | 1.2 |
| West Gate | 2018/10/23 23:50 | - | <0.01 | Cloudy | NW | 0.7 |

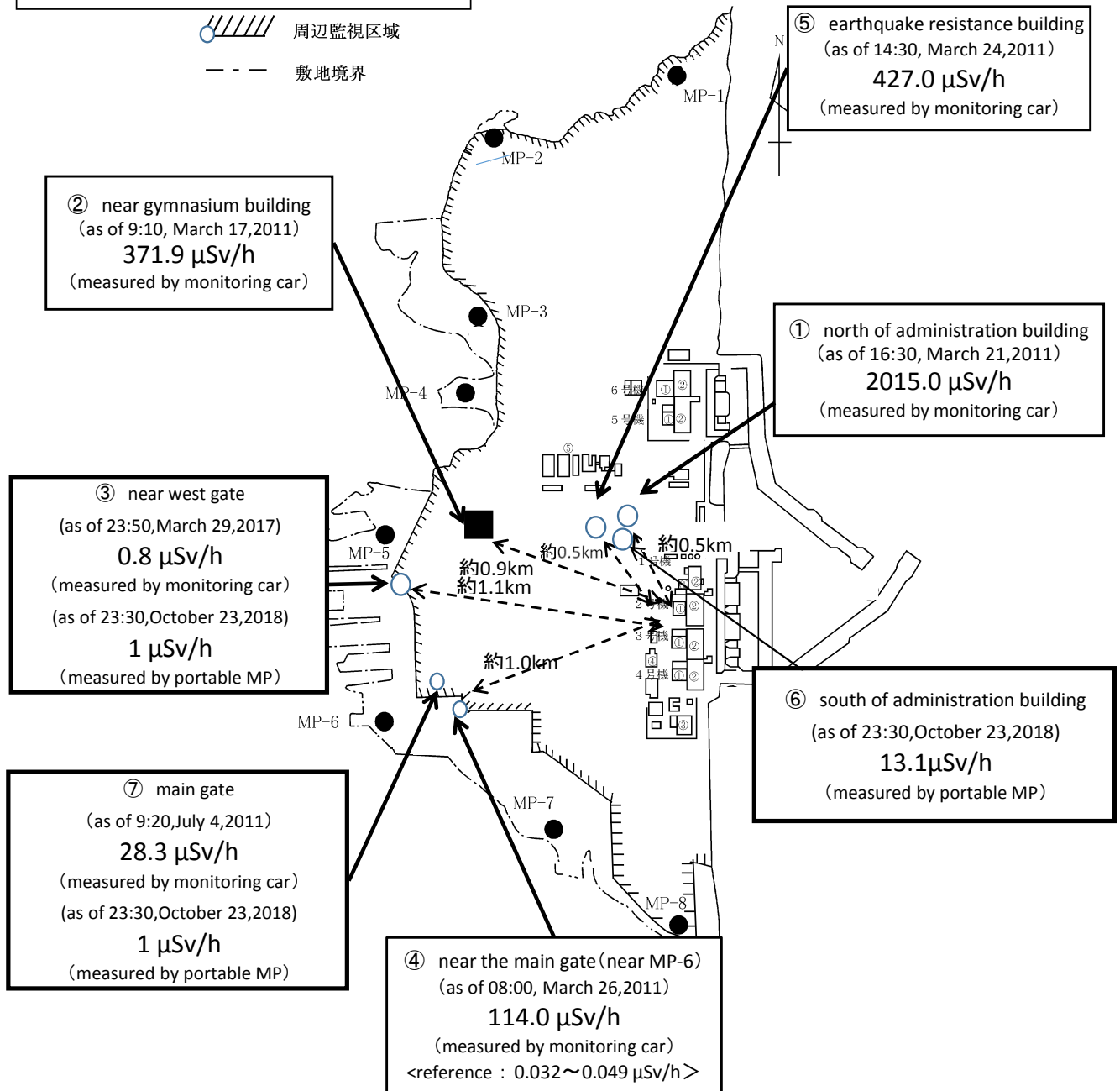
Fukushima Daiichi Nuclear Power Plant

2018/10/23

周辺監視区域 : supervised outside area
敷地境界 : site boundary

as of 23:50

 周辺監視区域
 敷地境界



※Reference data indicate the normal fluctuation range of airborne radiation rate.