

Nuclides Analysis Result of the Radioactive Materials in the Seawater < Coast, Fukushima Daiichi Nuclear Power Station >

(Data summarized on March 27)

Place of Sampling	North of Unit 5-6 Discharge Channel at Fukushima Daiichi NPS (Approx. 30m North of Unit 5-6 Discharge Channel)		Around South Discharge Channel of Fukushima Daiichi NPS (Approx. 1.3km South of Unit 1-4 Discharge Channel)		Density Limit Specified by the Reactor Regulation (Bq/L) (The density limit in the water outside the surrounding monitored areas is provided in section 6 of Appendix 2.)
	Time of Sampling Mar 26, 2013 6:50 AM		Time of Sampling Mar 26, 2013 7:15 AM		
Detected Nuclides (Half-life)	Density of Sample (Bq/L)	Scaling Factor (/)	Density of Sample (Bq/L)	Scaling Factor (/)	
I-131 (Approx. 8 days)	ND	-	ND	-	40
Cs-134 (Approx. 2 years)	ND	-	ND	-	60
Cs-137 (Approx. 30 years)	ND	-	ND	-	90

* The density specified by the Reactor Regulation is converted from Bq/cm³ to Bq/L.

* Data of other nuclides is under evaluation.

* In the case of more than 2 nuclides, the sum of scaling factors to density limits is compared to 1.

* "ND" indicates that the measurement result is below the detection limit.

I-131: Approx. 0.42Bq/L, Cs-134: Approx. 1.0Bq/L, Cs-137: Approx. 1.4Bq/L

As the detection limit may vary depending on the detectors and sample properties, there are cases where nuclides below the detection limit are detected.

Nuclides Analysis Result of the Radioactive Materials in the Seawater < Offshore 1/2 >

(Data summarized on March 27)

Place of Sampling (Place No.)	3km Offshore of Odaka Ward (T-14)				15km Offshore of Fukushima Daiichi NPS (T-5)				3km Offshore of Iwasawa Shore (T-11)				Density Limit Specified by the Reactor Regulation (Bq/L)
	Upper Layer		Lower Layer		Upper Layer		Lower Layer		Upper Layer		Lower Layer		
Time of Sampling	Feb 12, 2013 8:59 AM		Feb 12, 2013 8:59 AM		Feb 15, 2013 9:13 AM		Feb 15, 2013 9:13 AM		Feb 15, 2013 7:36 AM		Feb 15, 2013 7:36 AM		(The density limit in the water outside the surrounding monitored areas is provided in section 6 of Appendix 2.)
Detected Nuclides (Half-life)	Density of Sample (Bq/L)	Scaling Factor (/)	Density of Sample (Bq/L)	Scaling Factor (/)	Density of Sample (Bq/L)	Scaling Factor (/)	Density of Sample (Bq/L)	Scaling Factor (/)	Density of Sample (Bq/L)	Scaling Factor (/)	Density of Sample (Bq/L)	Scaling Factor (/)	
Cs-134 (Approx. 2 years)	0.0096	0.00	0.011	0.00	0.0047	0.00	0.0052	0.00	0.058	0.00	0.051	0.00	
Cs-137 (Approx. 30 years)	0.017	0.00	0.019	0.00	0.0088	0.00	0.011	0.00	0.10	0.00	0.089	0.00	90

Place of Sampling (Place No.)	15km Offshore of Iwasawa Shore (T-7)				3km Offshore of Onahama Port (T-18)				5km Offshore of Numanouchi (T-M10)				Density Limit Specified by the Reactor Regulation (Bq/L)
	Upper Layer		Lower Layer		Upper Layer		Lower Layer		Upper Layer		Lower Layer		
Time of Sampling	Feb 12, 2013 7:58 AM		Feb 12, 2013 7:58 AM		Feb 12, 2013 11:13 AM		Feb 12, 2013 11:13 AM		Feb 12, 2013 10:00 AM		Feb 12, 2013 10:00 AM		(The density limit in the water outside the surrounding monitored areas is provided in section 6 of Appendix 2.)
Detected Nuclides (Half-life)	Density of Sample (Bq/L)	Scaling Factor (/)	Density of Sample (Bq/L)	Scaling Factor (/)	Density of Sample (Bq/L)	Scaling Factor (/)	Density of Sample (Bq/L)	Scaling Factor (/)	Density of Sample (Bq/L)	Scaling Factor (/)	Density of Sample (Bq/L)	Scaling Factor (/)	
Cs-134 (Approx. 2 years)	0.0084	0.00	0.0059	0.00	0.0071	0.00	0.0065	0.00	0.0029	0.00	0.0073	0.00	
Cs-137 (Approx. 30 years)	0.015	0.00	0.013	0.00	0.014	0.00	0.012	0.00	0.0080	0.00	0.014	0.00	90

* The density specified by the Reactor Regulation is converted from Bq/cm³ to Bq/L.

* In the case of more than 2 nuclides, the sum of scaling factors to density limits is compared to 1.

* Analysis results by detail analysis (Phosphomolybdic acid ammonium adsorption sampling method) are noted.

* Analyzed by: THE GENERAL ENVIRONMENTAL TECHNOS Co., LTD.

Nuclides Analysis Result of the Radioactive Materials in the Seawater < Offshore 2/2 >

(Data summarized on March 27)

Place of Sampling (Place No.)	3km Offshore of Northern Iwaki City (T-12)				1km Offshore of Natsui River (T-17-1)				3km Offshore of Toyoma (T-20)				Density Limit Specified by the Reactor Regulation (Bq/L)
	Upper Layer		Lower Layer		Upper Layer		Lower Layer		Upper Layer		Lower Layer		
Time of Sampling	Feb 11, 2013 8:10 AM		Feb 11, 2013 8:10 AM		Feb 11, 2013 7:41 AM		Feb 11, 2013 7:41 AM		Feb 11, 2013 7:07 AM		Feb 11, 2013 7:07 AM		(The density limit in the water outside the surrounding monitored areas is provided in section 6 of Appendix 2.)
Detected Nuclides (Half-life)	Density of Sample (Bq/L)	Scaling Factor (/)	Density of Sample (Bq/L)	Scaling Factor (/)	Density of Sample (Bq/L)	Scaling Factor (/)	Density of Sample (Bq/L)	Scaling Factor (/)	Density of Sample (Bq/L)	Scaling Factor (/)	Density of Sample (Bq/L)	Scaling Factor (/)	
Cs-134 (Approx. 2 years)	0.0086	0.00	0.010	0.00	0.0045	0.00	0.0058	0.00	0.0056	0.00	0.010	0.00	
Cs-137 (Approx. 30 years)	0.014	0.00	0.022	0.00	0.0094	0.00	0.011	0.00	0.011	0.00	0.021	0.00	90

Place of Sampling (Place No.)	Around 4km Offshore of Kumagawa (T-S8)				/				/				Density Limit Specified by the Reactor Regulation (Bq/L)
	Upper Layer		Lower Layer		Upper Layer		Lower Layer		Upper Layer		Lower Layer		
Time of Sampling	Feb 9, 2013 6:37 AM		Feb 9, 2013 6:37 AM		/		/		/		/		(The density limit in the water outside the surrounding monitored areas is provided in section 6 of Appendix 2.)
Detected Nuclides (Half-life)	Density of Sample (Bq/L)	Scaling Factor (/)	Density of Sample (Bq/L)	Scaling Factor (/)	Density of Sample (Bq/L)	Scaling Factor (/)	Density of Sample (Bq/L)	Scaling Factor (/)	Density of Sample (Bq/L)	Scaling Factor (/)	Density of Sample (Bq/L)	Scaling Factor (/)	
Cs-134 (Approx. 2 years)	0.024	0.00	0.021	0.00	/	/	/	/	/	/	/	/	
Cs-137 (Approx. 30 years)	0.045	0.00	0.038	0.00	/	/	/	/	/	/	/	/	90

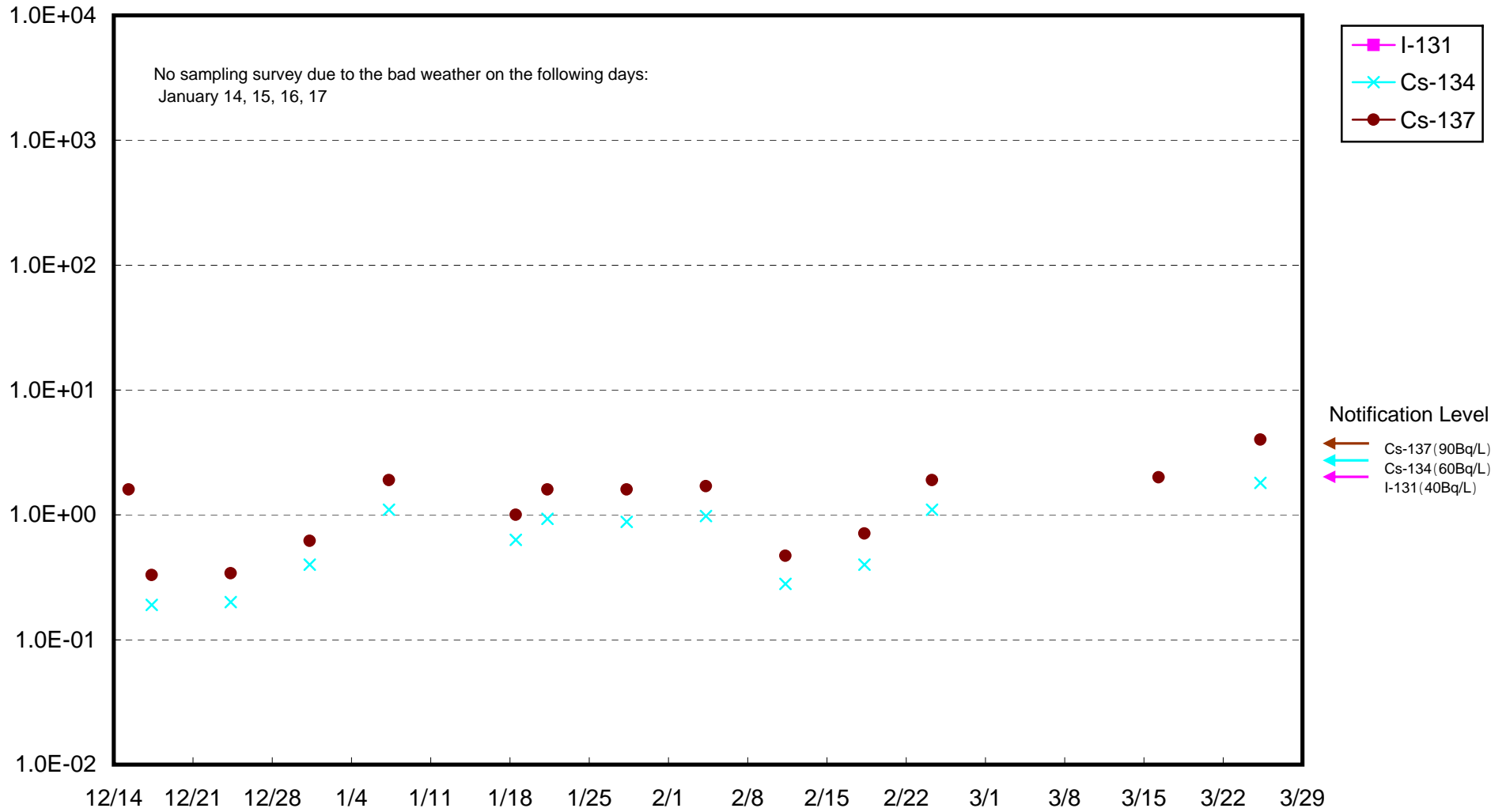
* The density specified by the Reactor Regulation is converted from Bq/cm³ to Bq/L.

* In the case of more than 2 nuclides, the sum of scaling factors to density limits is compared to 1.

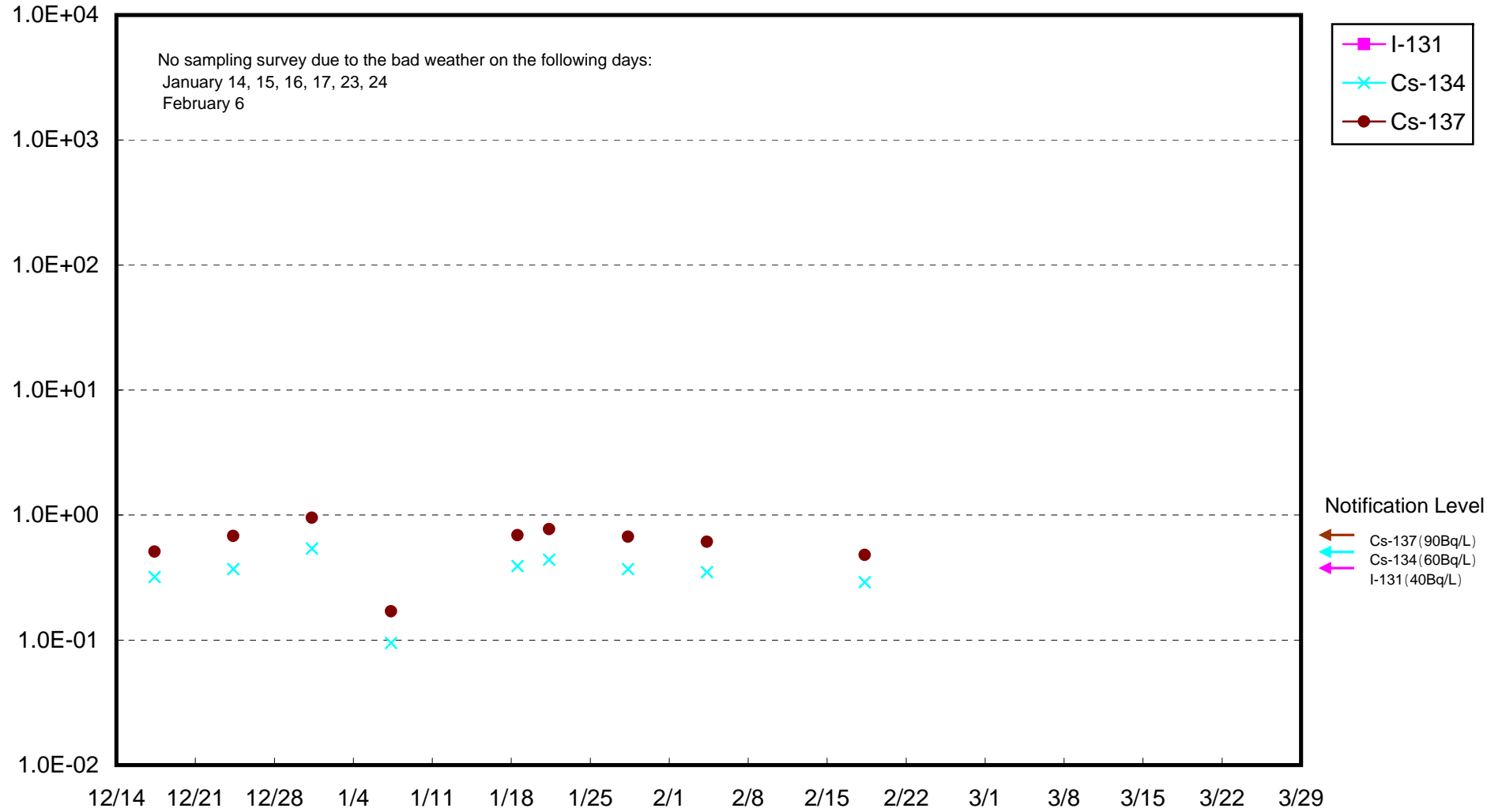
* Analysis results by detail analysis (Phosphomolybdic acid ammonium adsorption sampling method) are noted.

* Analyzed by: THE GENERAL ENVIRONMENTAL TECHNOS Co., LTD.

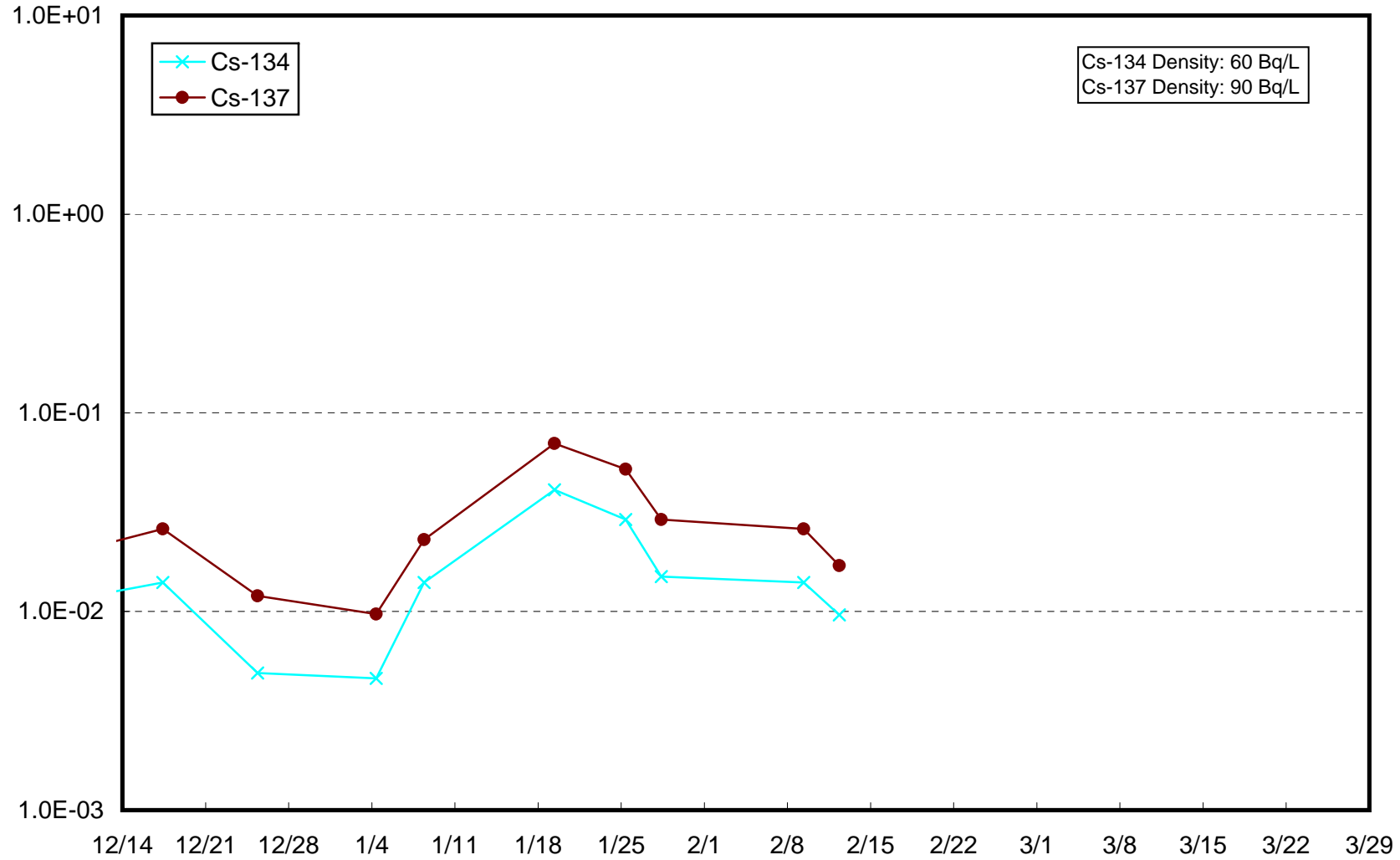
Radioactivity Density of the Seawater at 1F Units 5-6 North Discharge Channel (Bq/L)



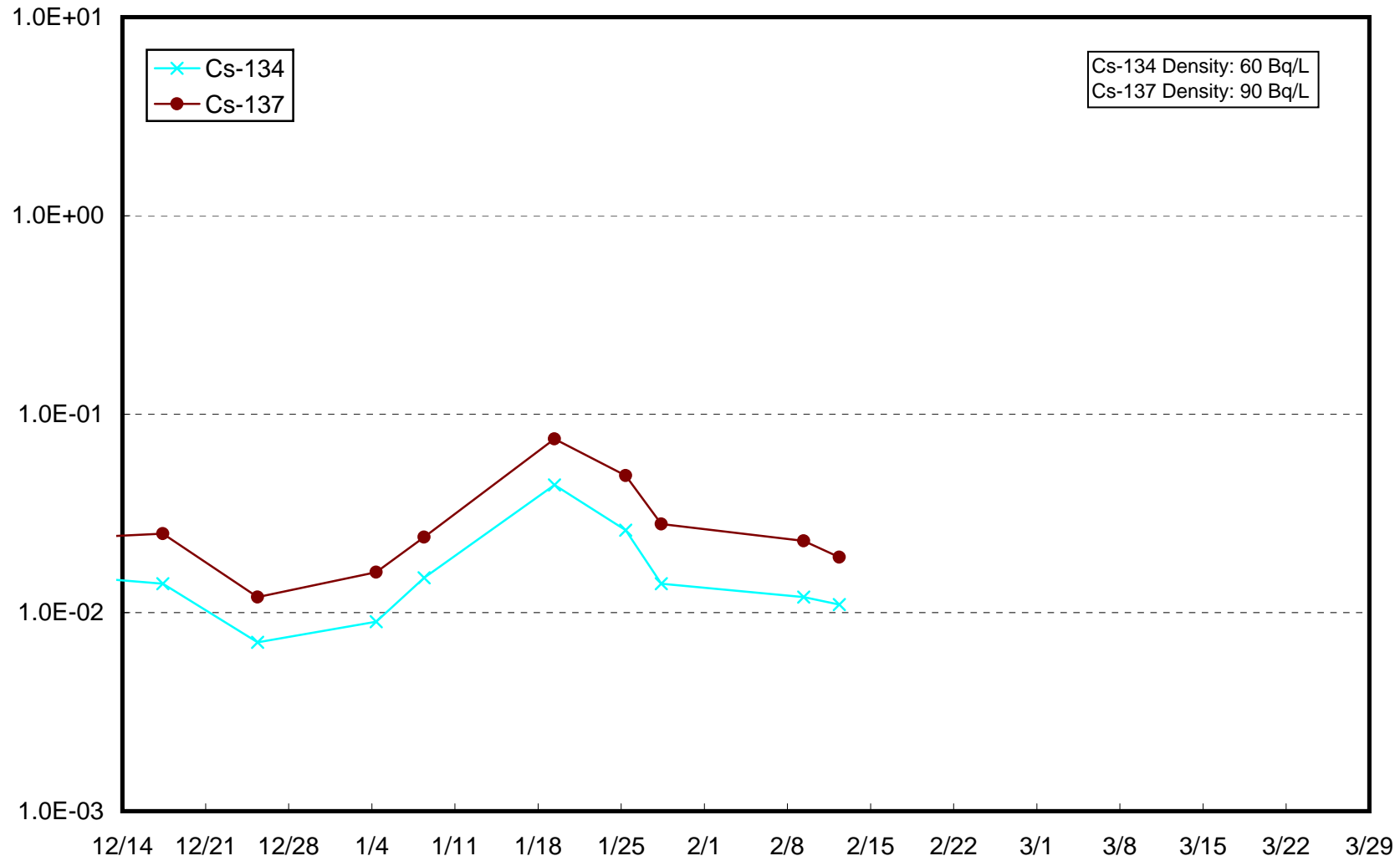
Radioactivity Density of the Seawater at 1F South Discharge Channel (Bq/L)



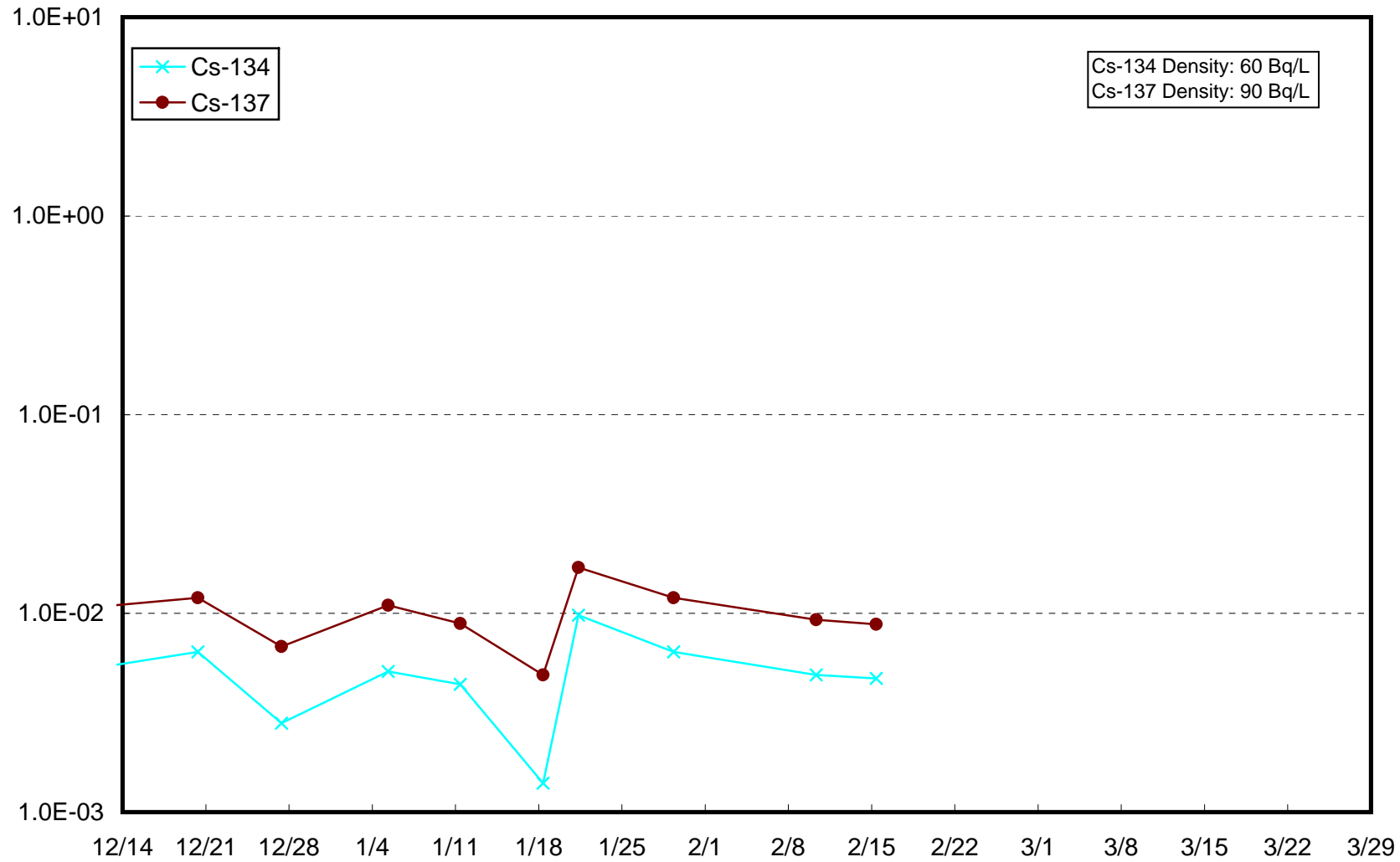
Radioactivity Density of the Seawater at 3km Offshore of Odaka Ward (T-14) Upper Layer (Bq/L)



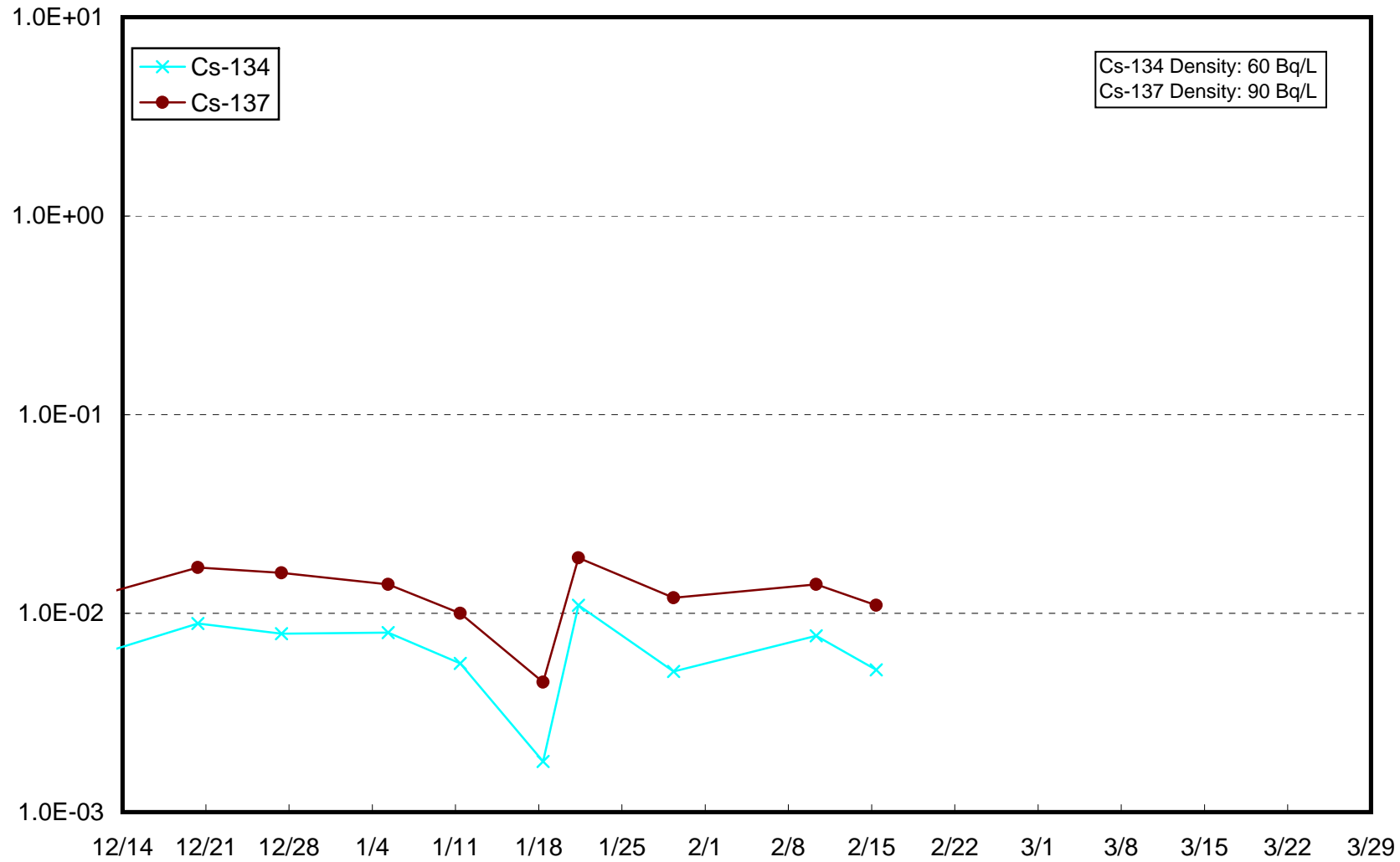
Radioactivity Density of the Seawater at 3km Offshore of Odaka Ward (T-14) Lower Layer (Bq/L)



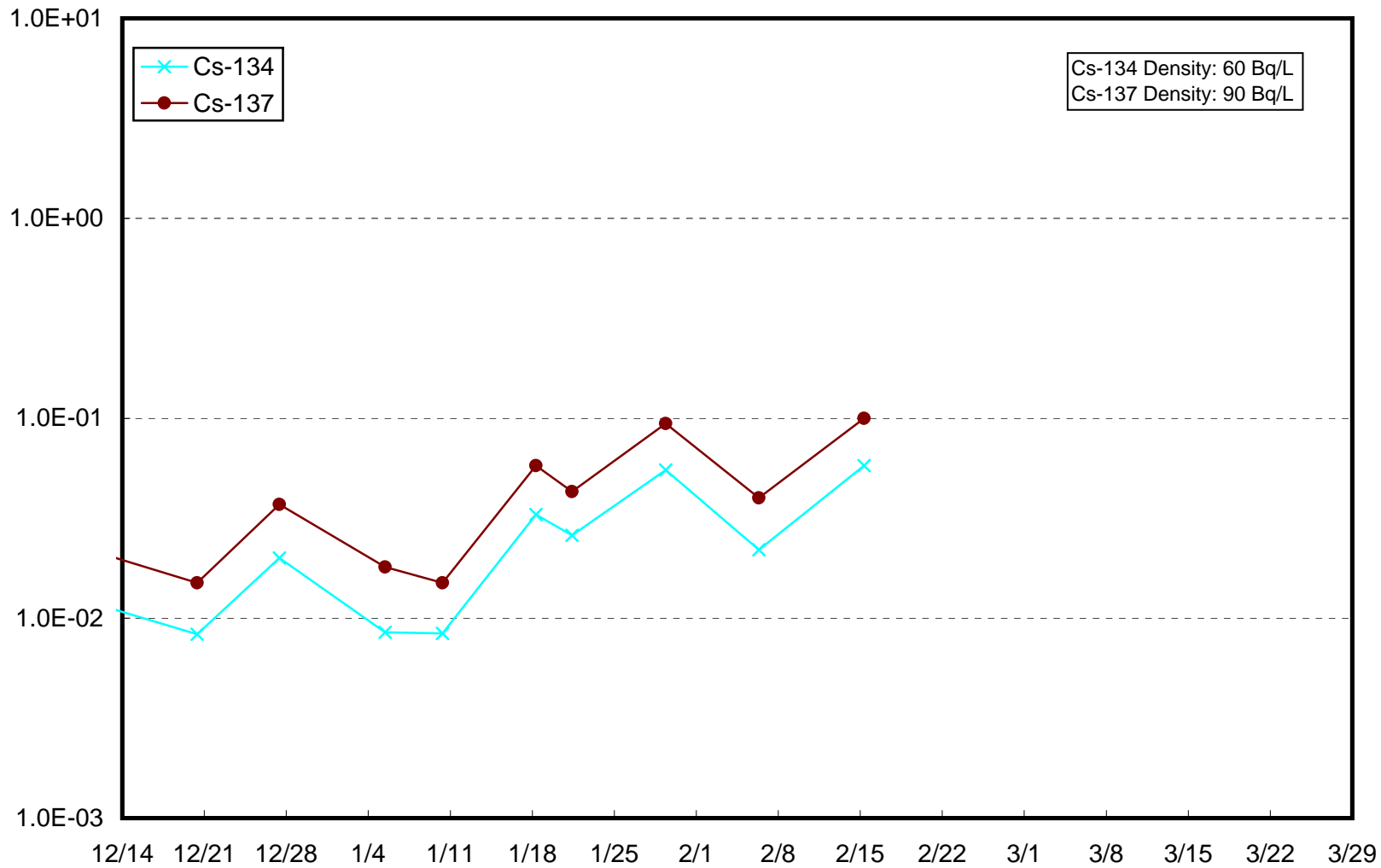
Radioactivity Density of the Seawater at 15km Offshore of Fukushima Daiichi NPS (T-5) Upper Layer (Bq/L)



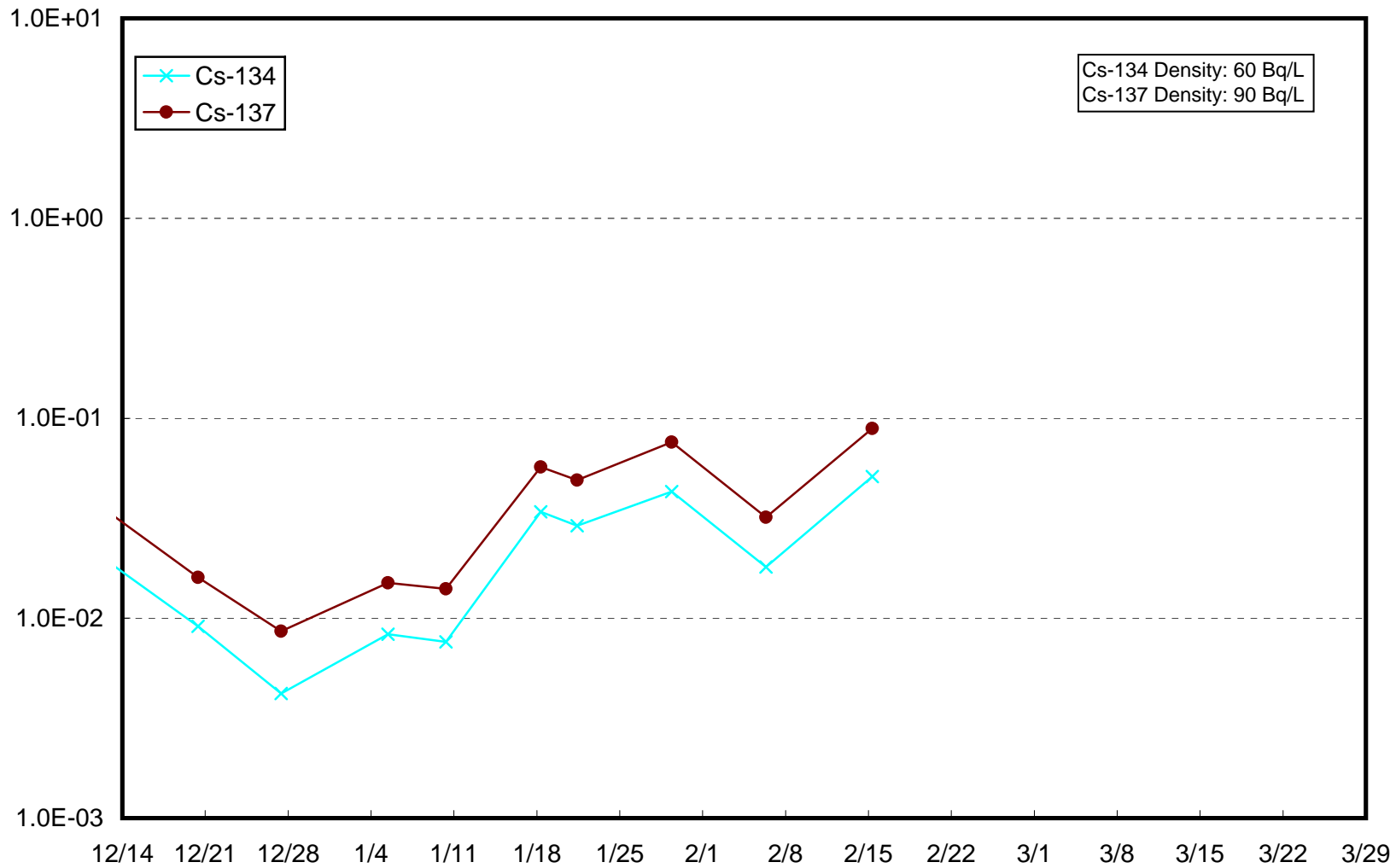
Radioactivity Density of the Seawater at 15km Offshore of Fukushima Daiichi NPS (T-5) Lower Layer (Bq/L)



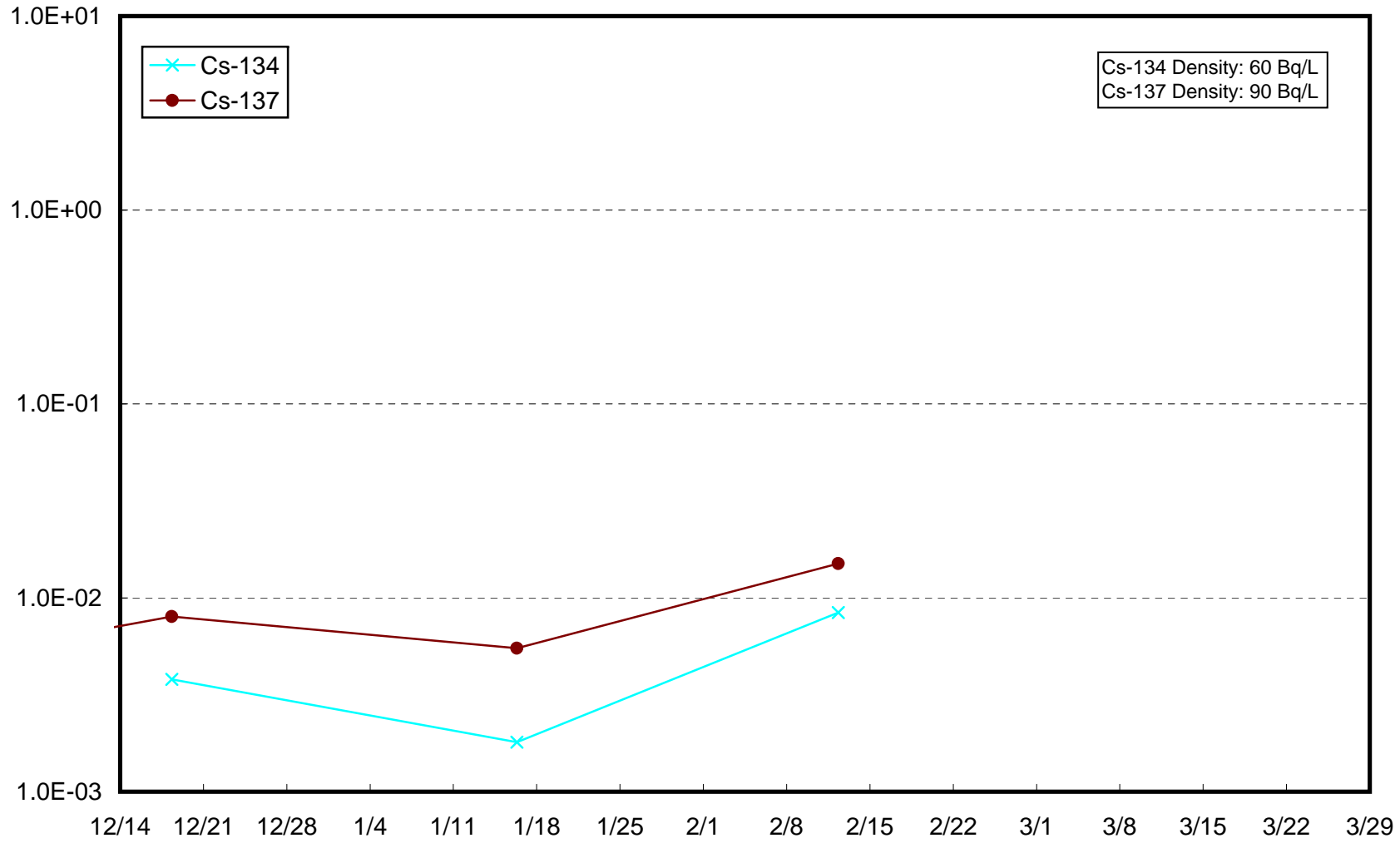
Radioactivity Density of the Seawater at 3km Offshore of Iwasawa Shore (T-11) Upper Layer (Bq/L)



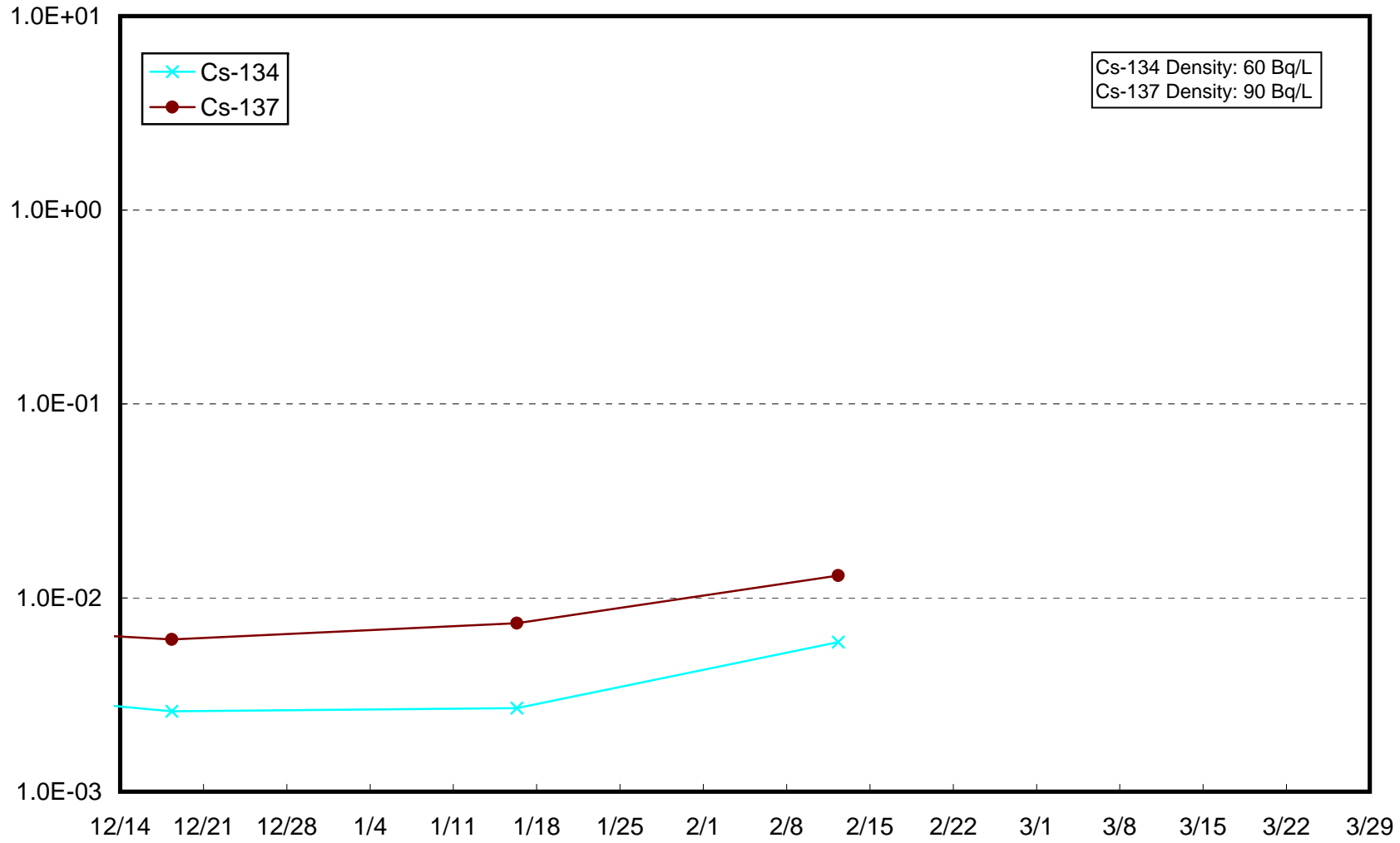
Radioactivity Density of the Seawater at 3km Offshore of Iwasawa Shore (T-11) Lower Layer (Bq/L)



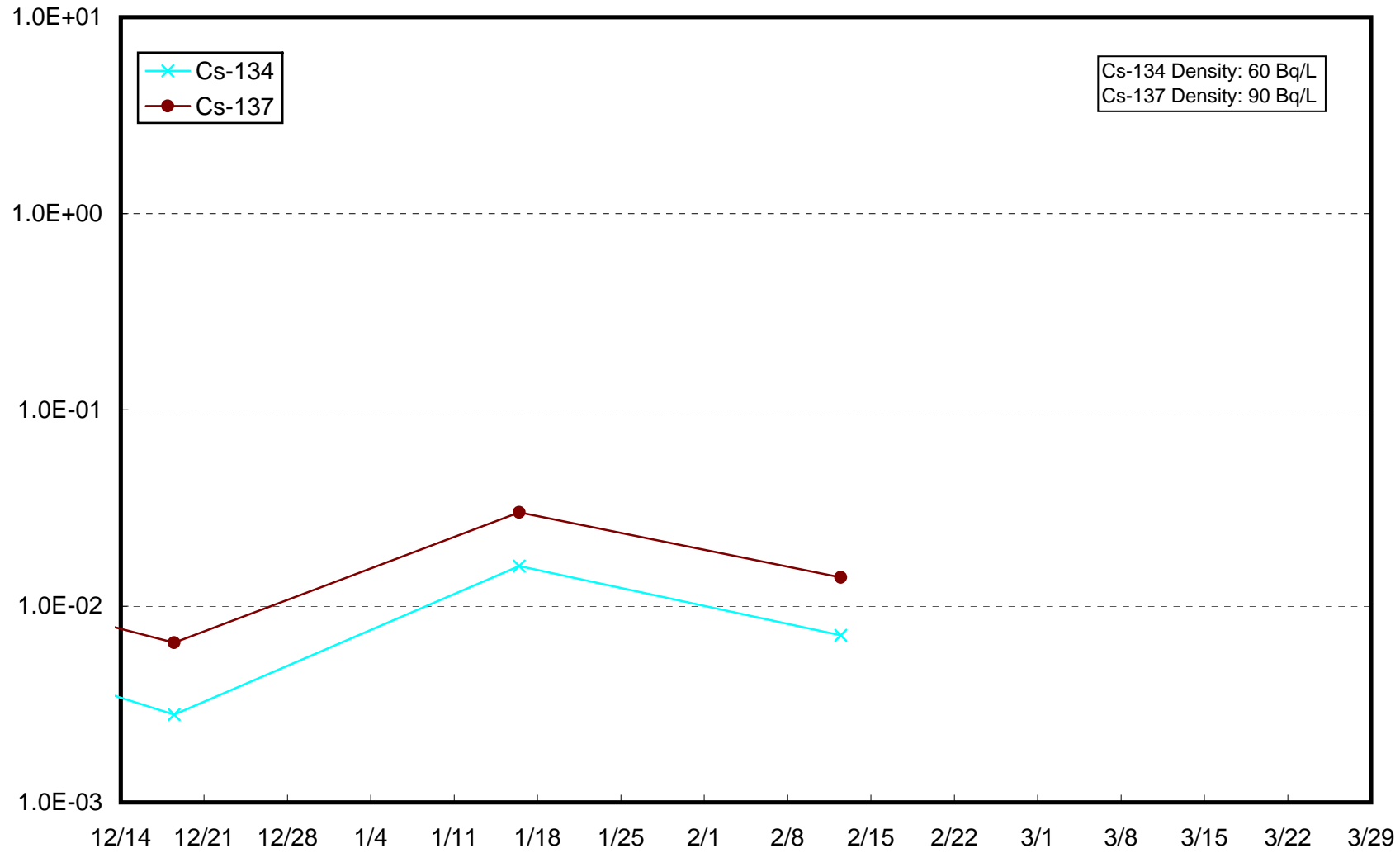
Radioactivity Density of the Seawater at 15km Offshore of Iwasawa Shore (T-7) Upper Layer (Bq/L)



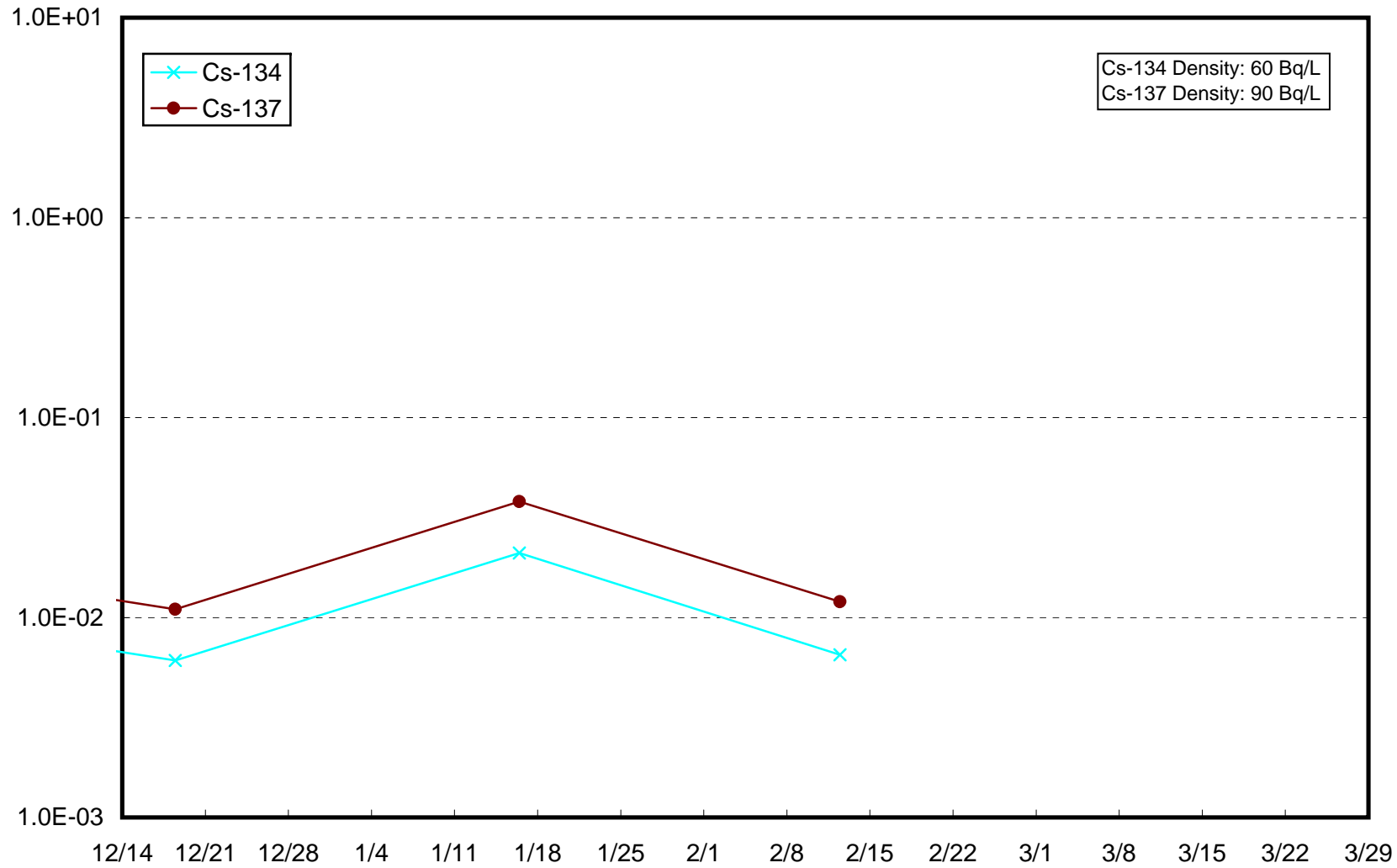
Radioactivity Density of the Seawater at 15km Offshore of Iwasawa Shore (T-7) Lower Layer (Bq/L)



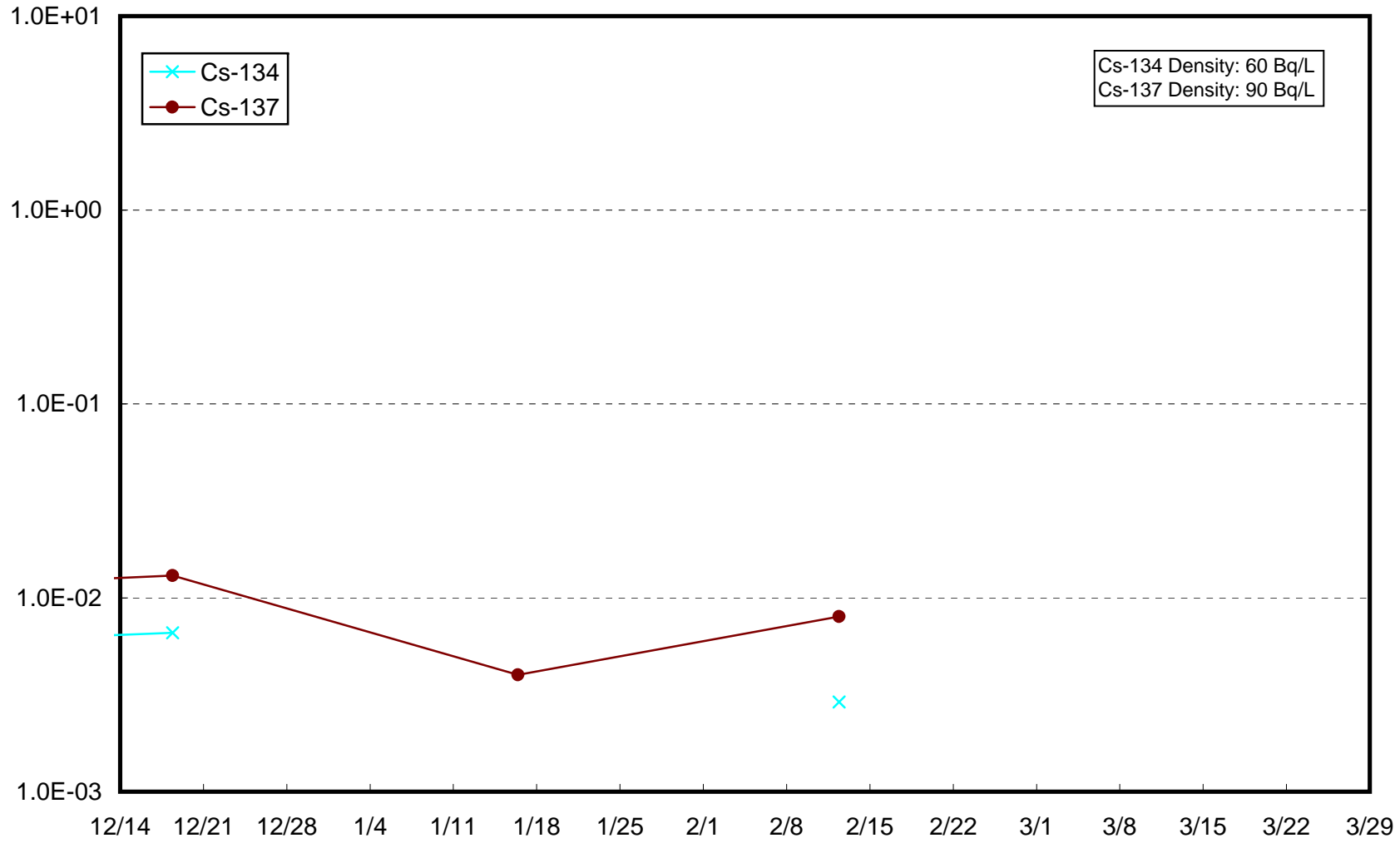
Radioactivity Density of the Seawater at 3km Offshore of Onahama Port (T-18) Upper Layer (Bq/L)



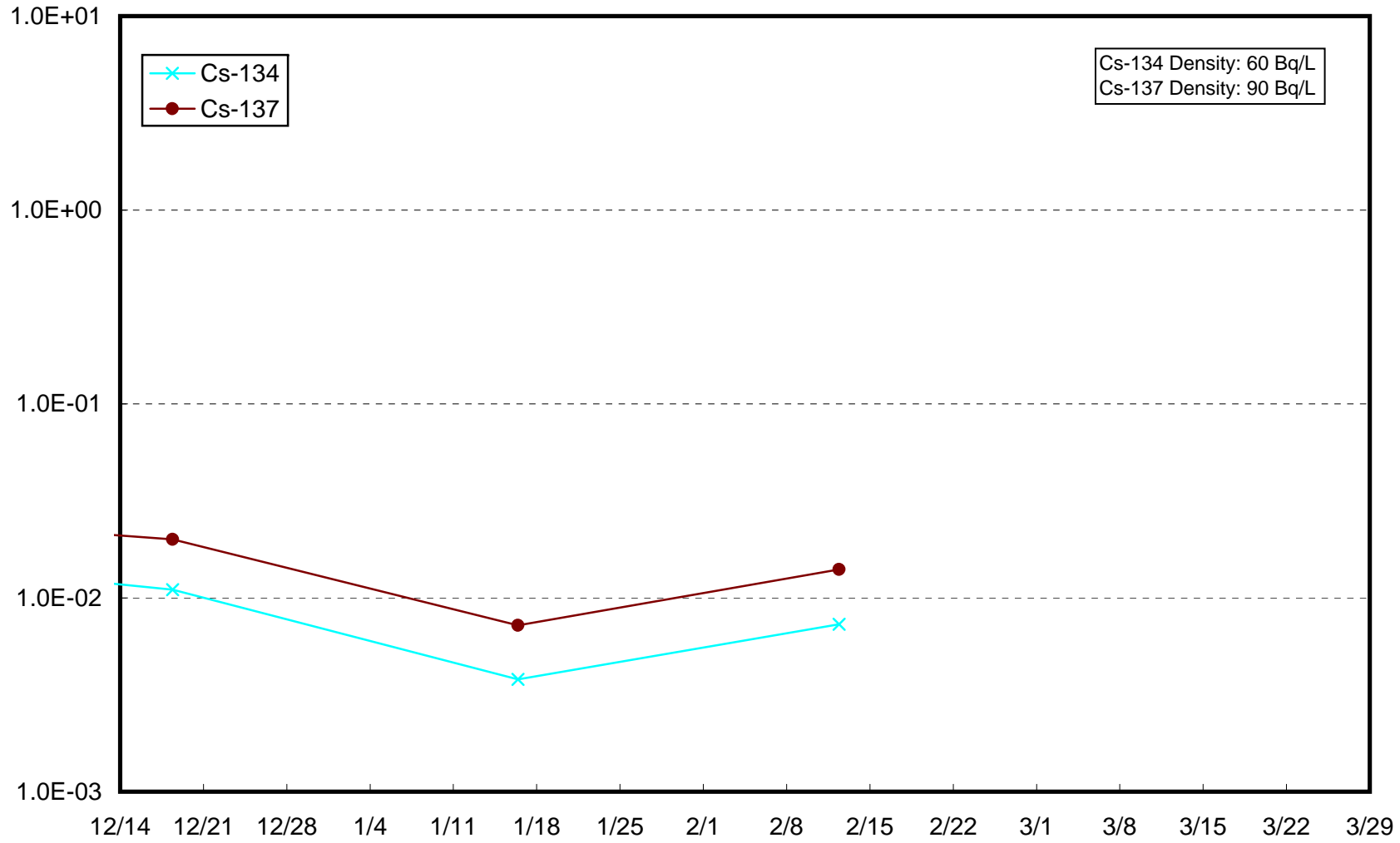
Radioactivity Density of the Seawater at 3km Offshore of Onahama Port (T-18) Lower Layer (Bq/L)



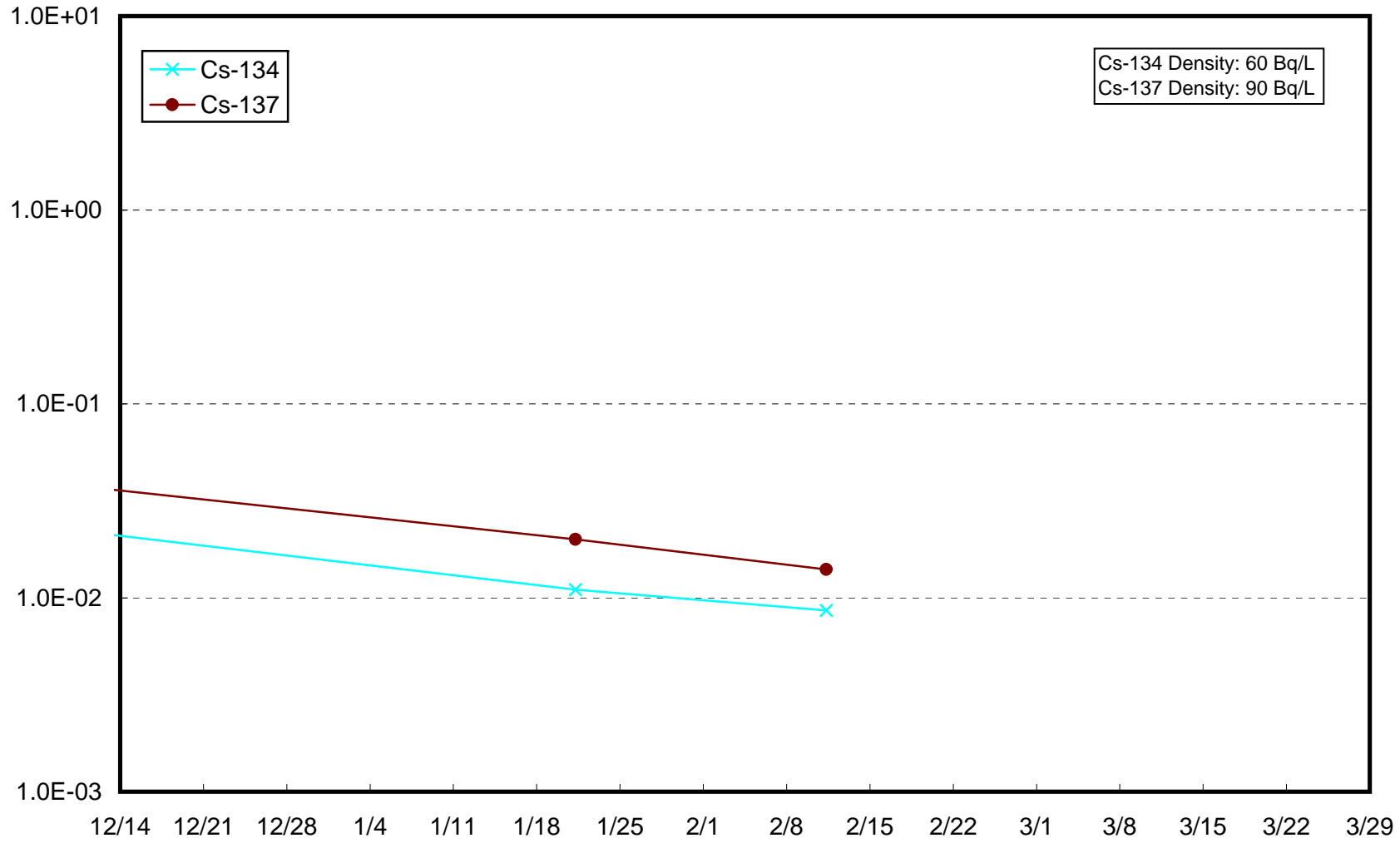
Radioactivity Density of the Seawater at 5km Offshore of Numanouchi (T-M10) Upper Layer (Bq/L)



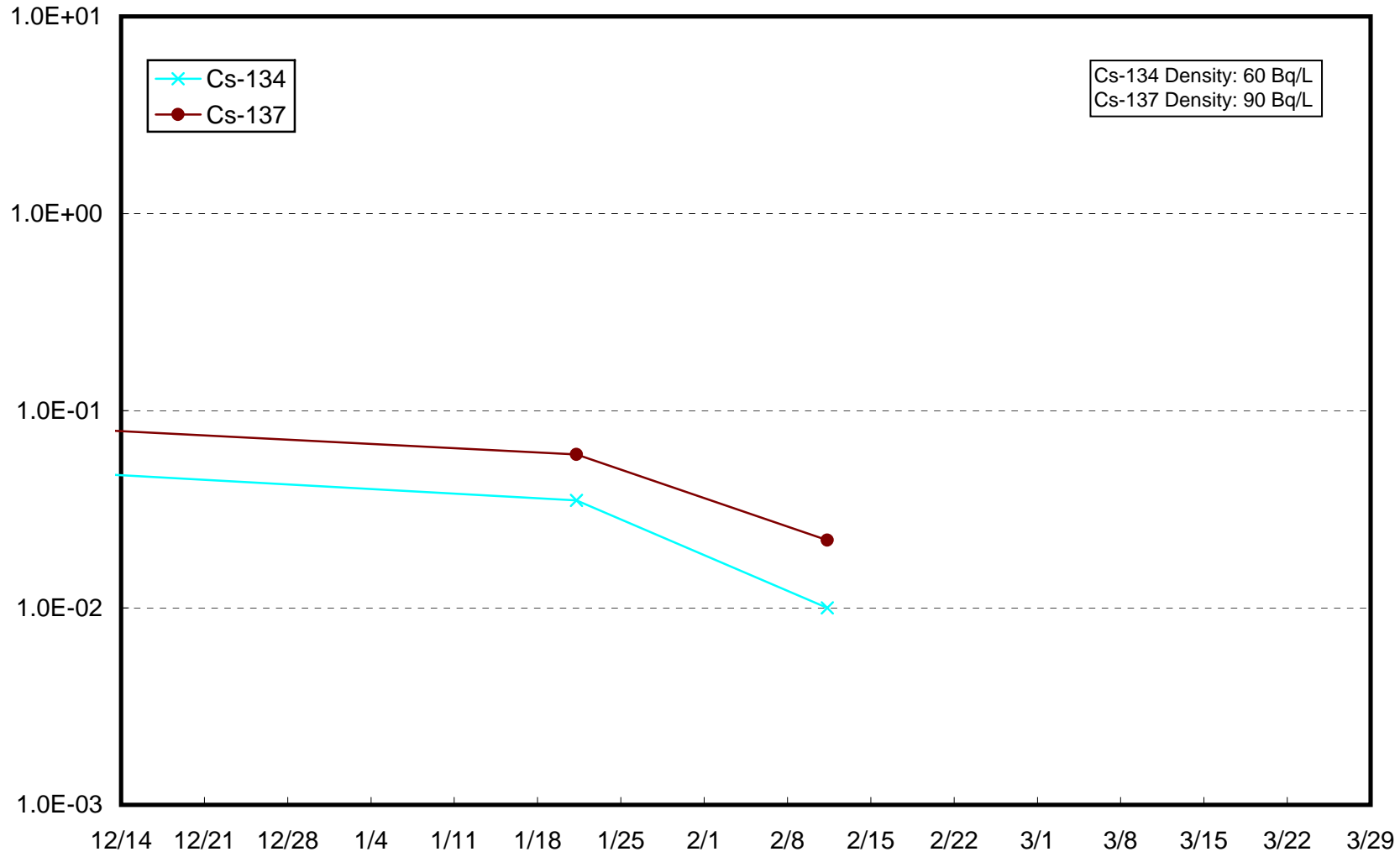
Radioactivity Density of the Seawater at 5km Offshore of Numanouchi (T-M10) Lower Layer (Bq/L)



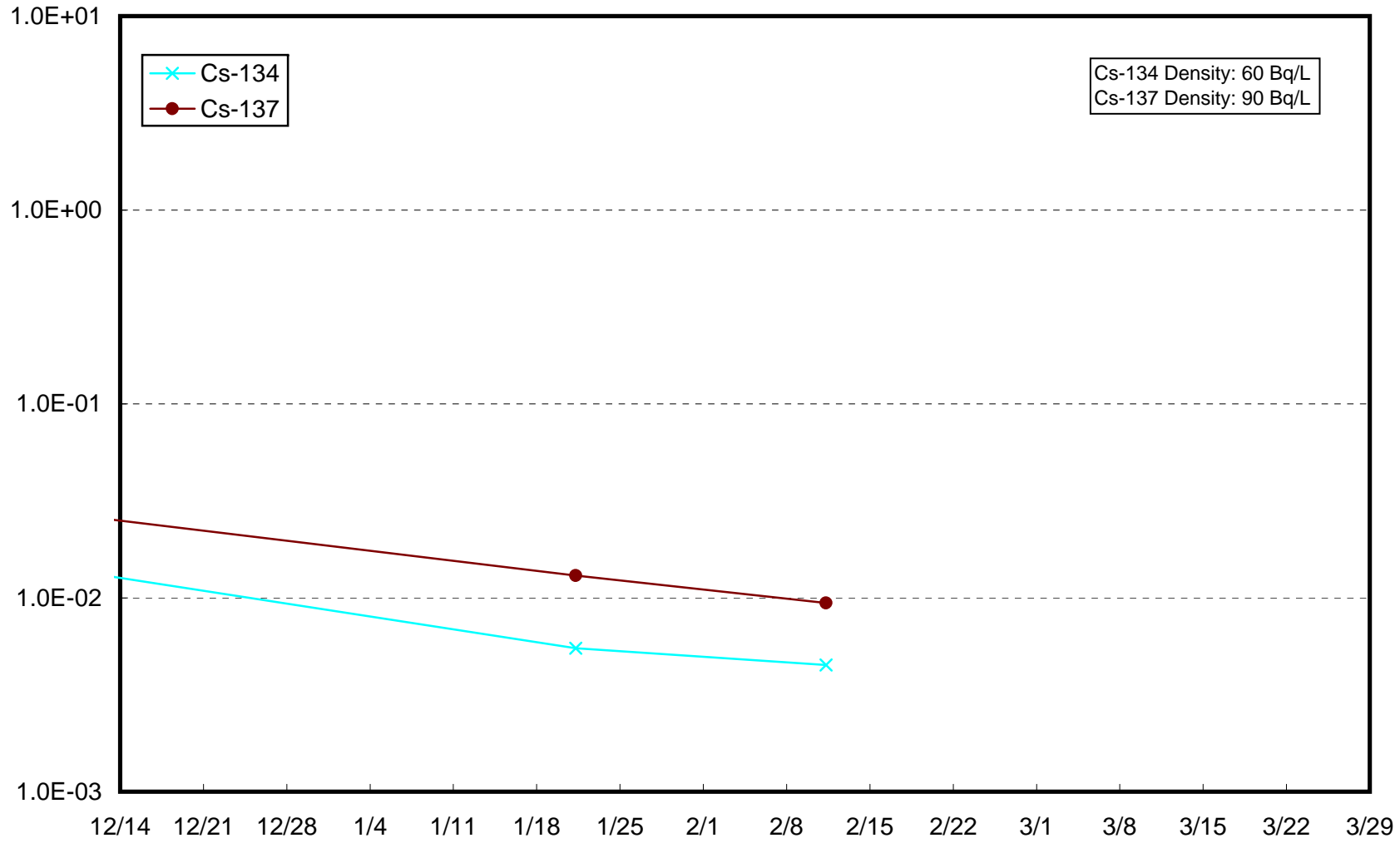
Radioactivity Density of the Seawater at 3km Offshore of North of Iwaki City(T-12) Upper Layer (Bq/L)



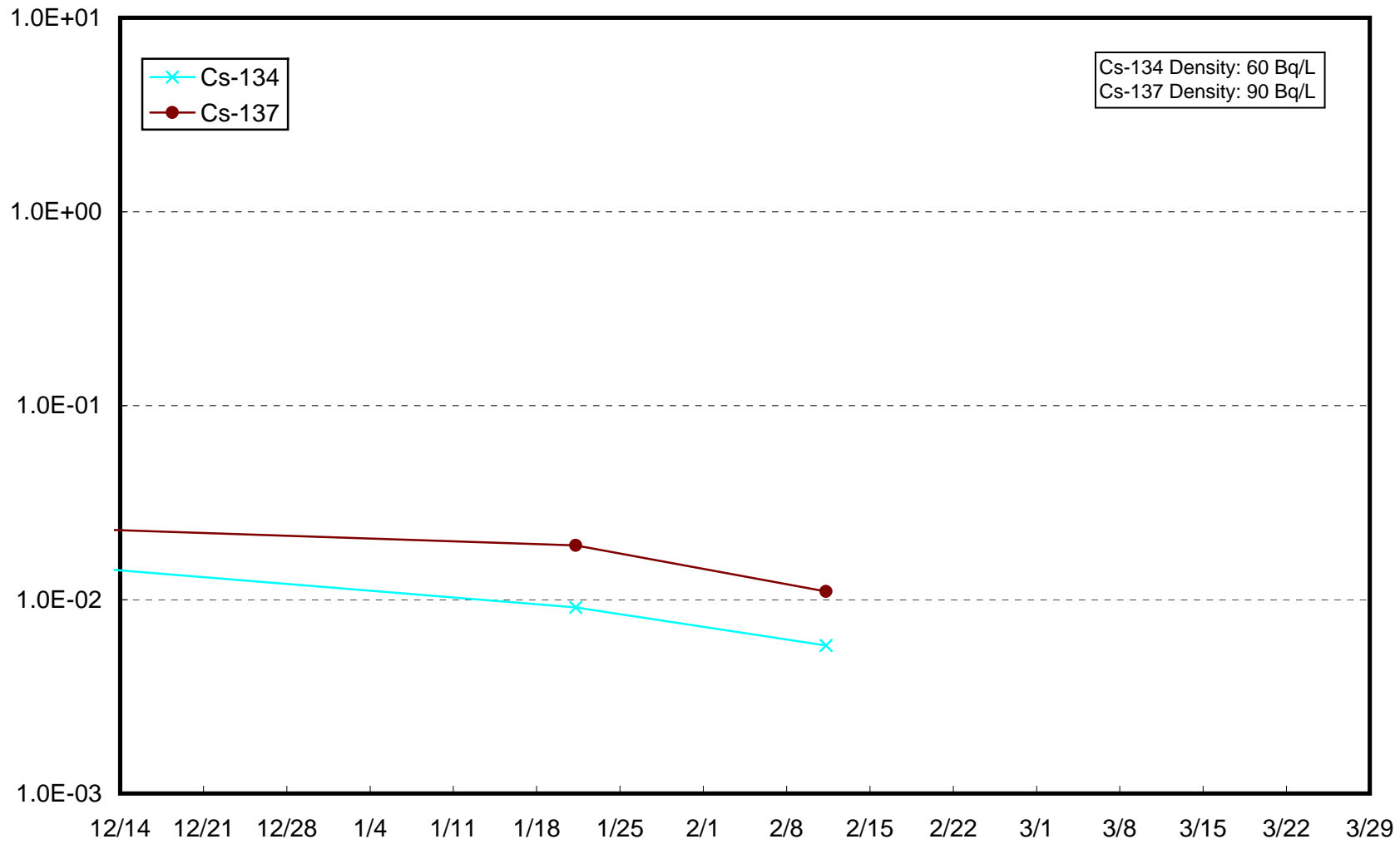
Radioactivity Density of the Seawater at 3km Offshore of North of Iwaki City(T-12) Lower Layer (Bq/L)



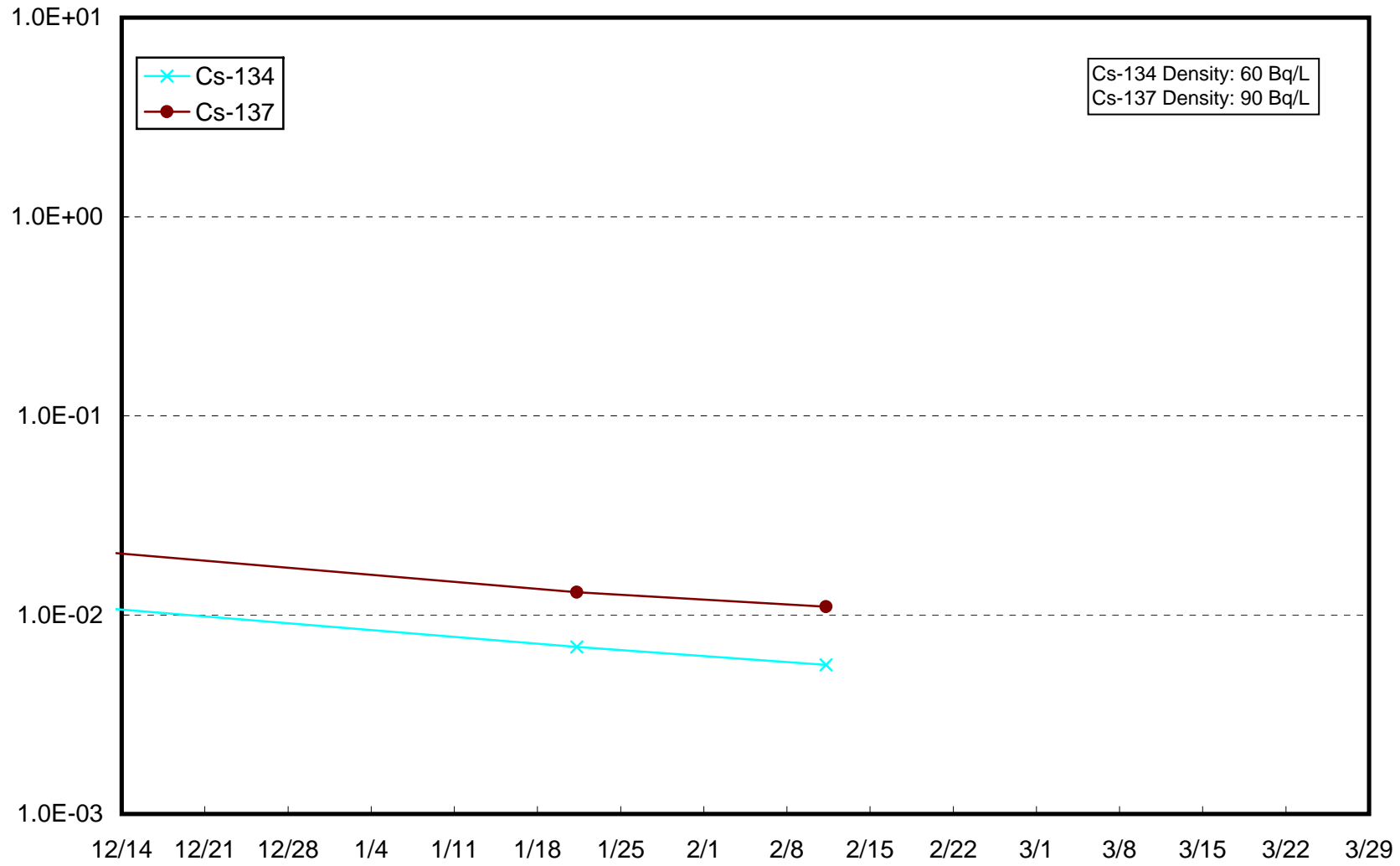
Radioactivity Density of the Seawater at 1km Offshore of Natsui River (T-17-1) Upper Layer (Bq/L)



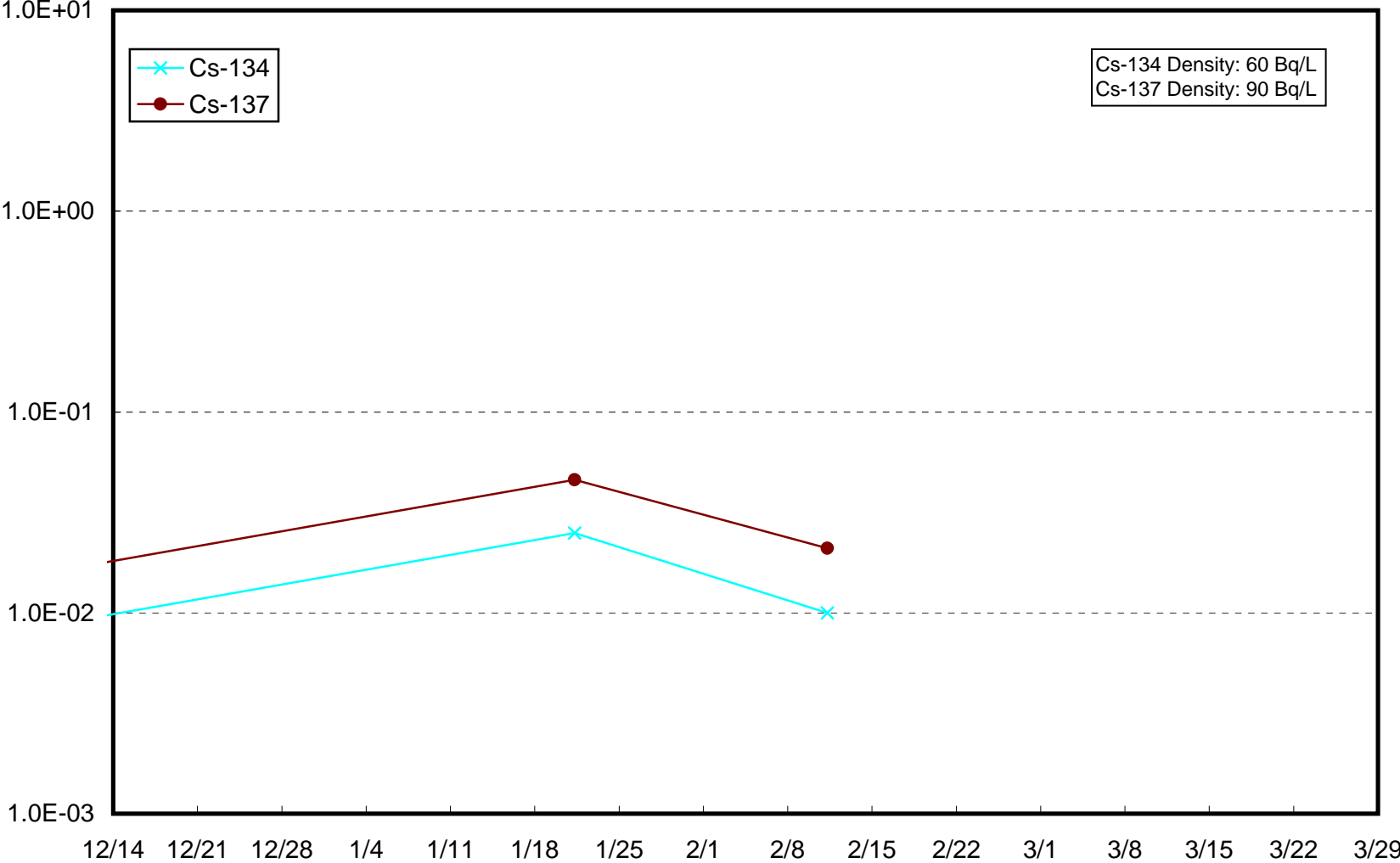
Radioactivity Density of the Seawater at 1km Offshore of Natsui River (T-17-1) Lower Layer (Bq/L)



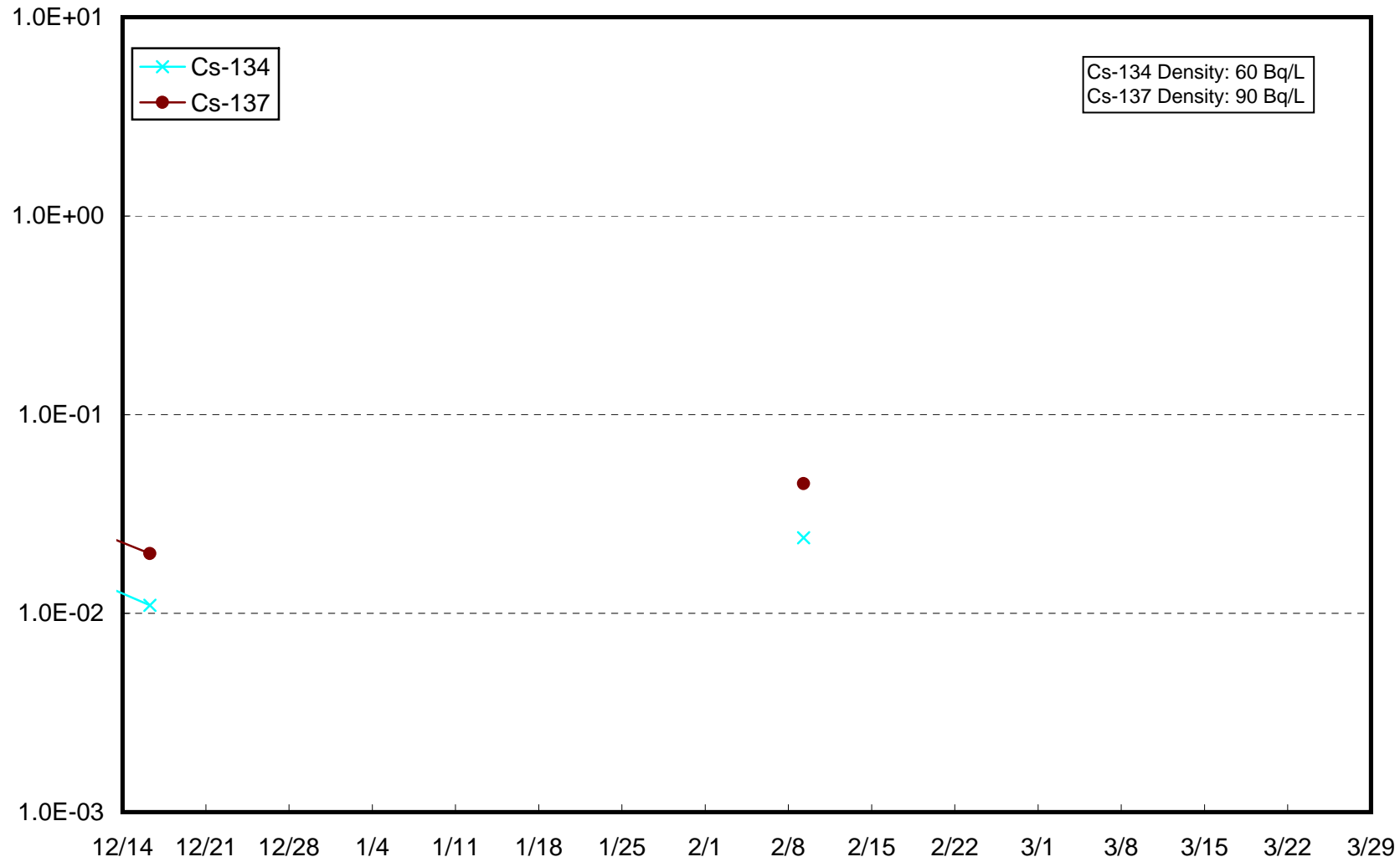
Radioactivity Density of the Seawater at 3km Offshore of Toyoma (T-20) Upper Layer (Bq/L)



Radioactivity Density of the Seawater at 3km Offshore of Toyoma (T-20) Upper Layer (Bq/L)



Radioactivity Density of the Seawater Around 4km Offshore of Kumagawa (T-S8) Upper Layer (Bq/L)



Radioactivity Density of the Seawater Around 4km Offshore of Kumagawa (T-S8) Lower Layer (Bq/L)

