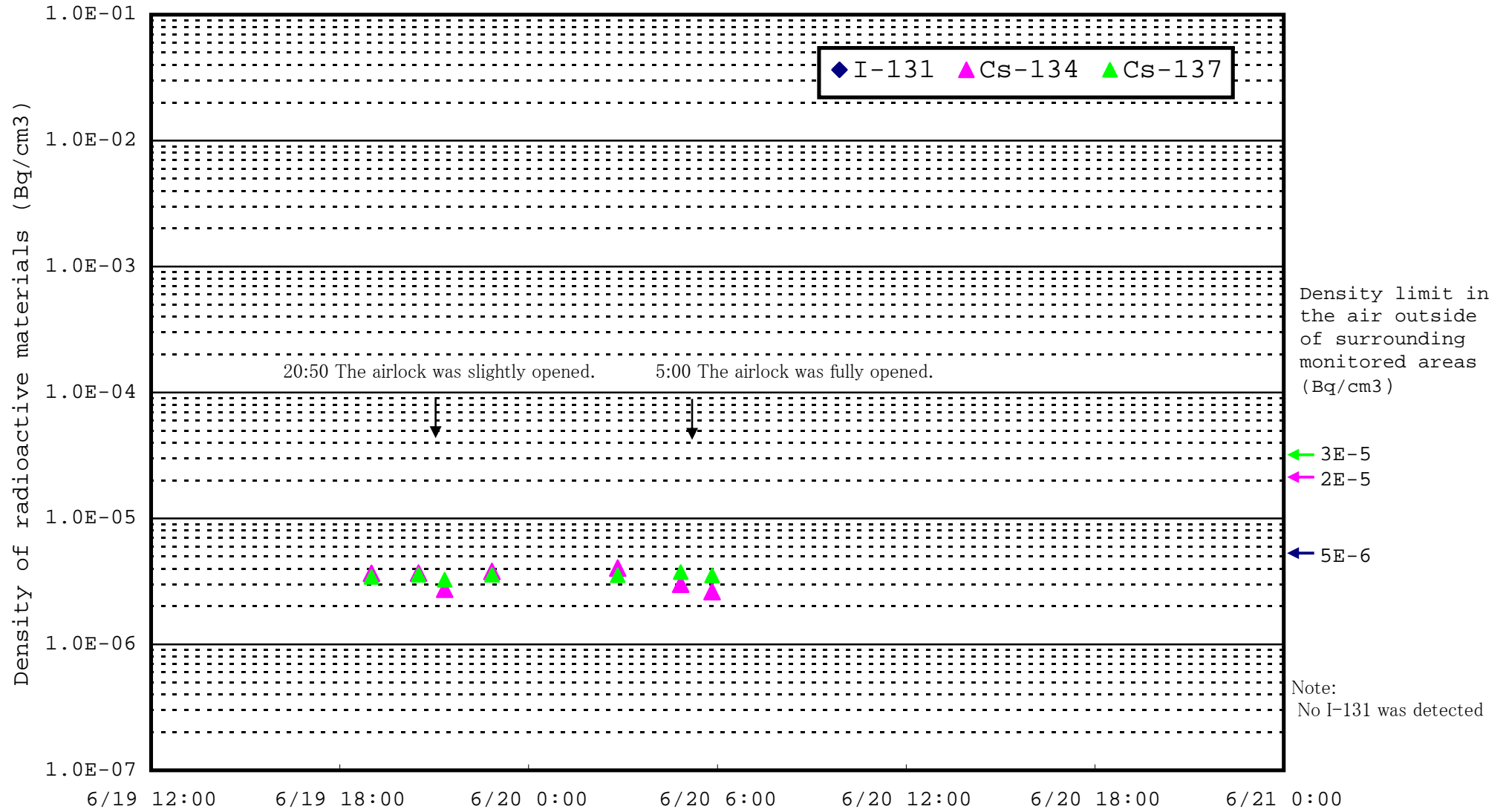
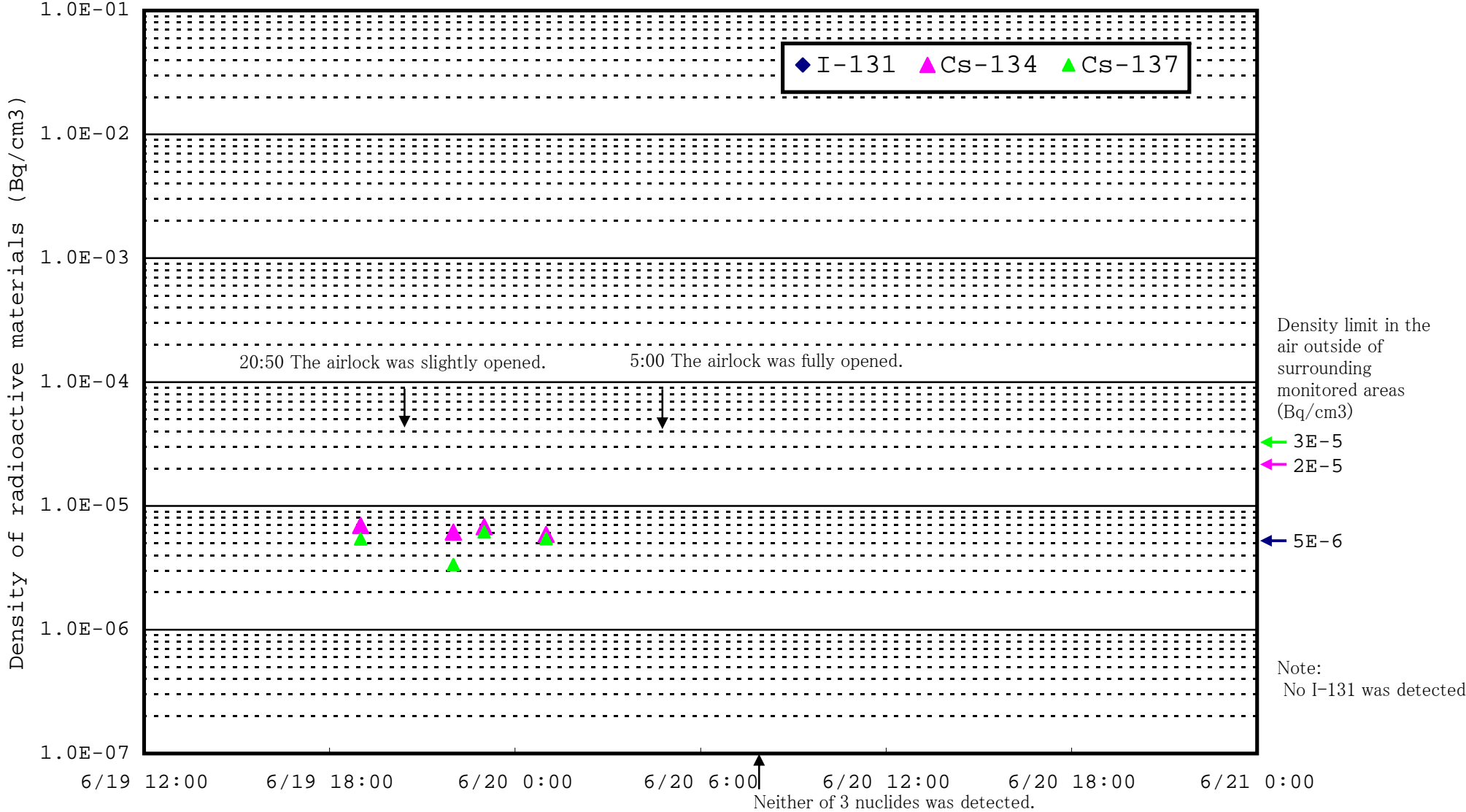


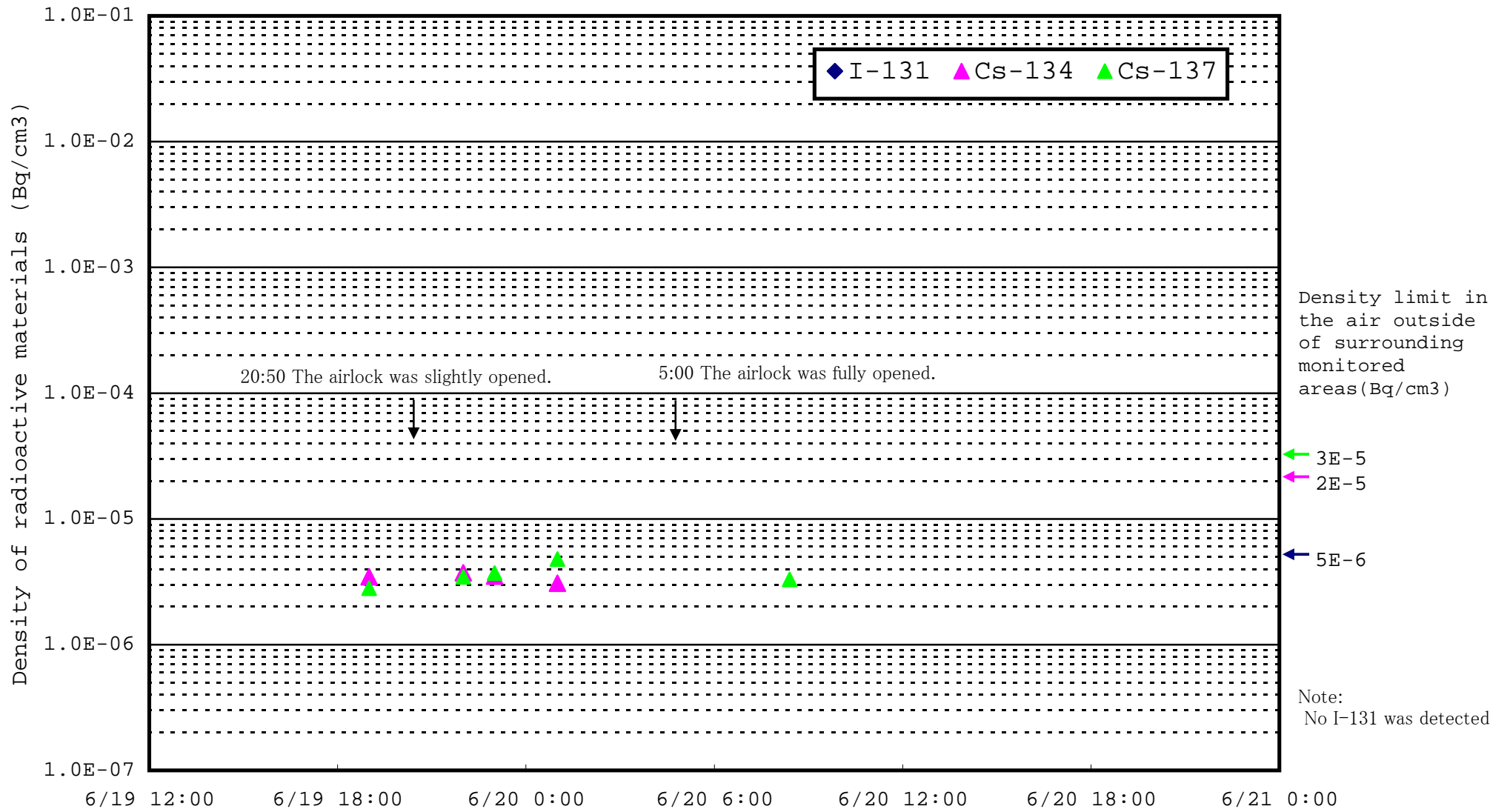
# West Gate of Fukushima Daiichi Nuclear Power Station: Density of radioactive materials in the air



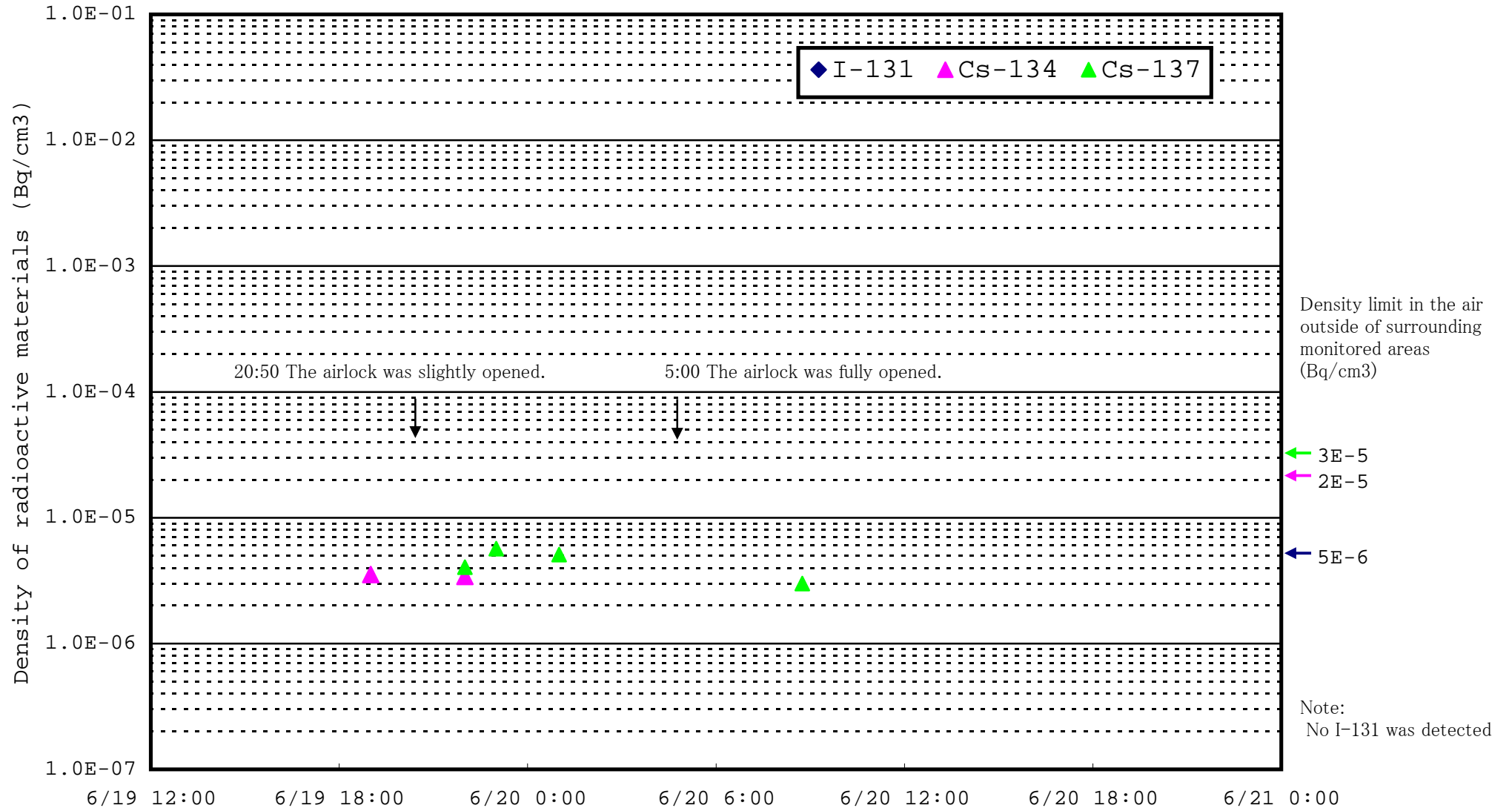
Point A (Nagatsuka, Futaba Town): Density of radioactive materials in the air



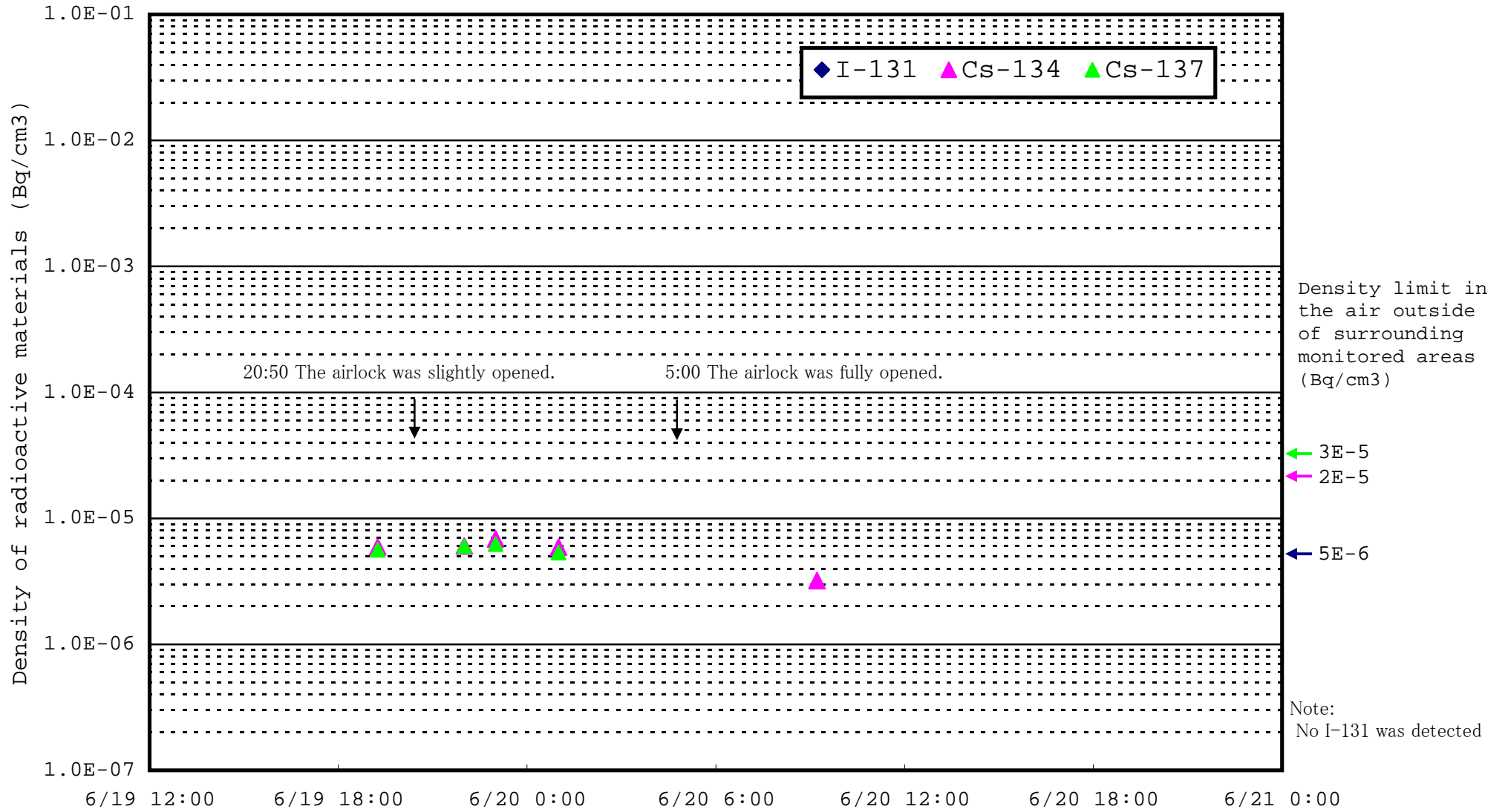
### Point B (Maeda, Futaba Town): Density of radioactive materials in the air



### Point C (Yamada, Fuaba Town): Density of radioactive materials in the air



Point D (around Okuma Town Office): Density of radioactive materials in the air



### Point E (Kumamachi Elementary School: Density of radioactive materials in the air)

