

## Monitoring data at Fukushima Daini Nuclear Power Station



Newly added data  
Data in which values have been changed


Data in which the number of significant figures has been changed

(November 19, 2012)

Date	(unit: $\mu\text{Sv/h}$ )							(unit: $\text{m/s}$ )	
	MP-1	MP-2	MP-3	MP-4	MP-5	MP-6	MP-7	Wind Direction	Wind Velocity
2011/3/24 0:00	13.7	8.1	13.4	10.5	9.8	11.0	-	northwest	5.0
2011/3/24 0:10	13.7	8.0	13.3	10.5	9.8	11.0	-	west-northwest	3.6
2011/3/24 0:20	13.6	8.1	13.3	10.5	9.8	10.9	-	northwest	3.0
2011/3/24 0:30	13.7	8.1	13.3	10.5	9.8	11.0	-	west-northwest	3.0
2011/3/24 0:40	13.6	8.1	13.3	10.4	9.8	10.9	-	west-northwest	5.3
2011/3/24 0:50	13.6	8.1	13.3	10.4	9.8	10.9	-	west-northwest	6.9
2011/3/24 1:00	13.6	8.1	13.3	10.4	9.7	10.9	-	northwest	4.7
2011/3/24 1:10	13.6	8.0	13.2	10.4	9.8	10.9	-	north-northwest	4.1
2011/3/24 1:20	13.6	8.0	13.2	10.4	9.7	10.9	-	north-northwest	3.8
2011/3/24 1:30	13.6	8.0	13.2	10.4	9.7	10.9	-	north-northwest	2.8
2011/3/24 1:40	13.5	8.0	13.3	10.4	9.7	10.9	-	northwest	2.9
2011/3/24 1:50	13.5	8.0	13.2	10.4	9.7	10.9	-	west-northwest	4.6
2011/3/24 2:00	13.5	8.0	13.2	10.3	9.7	10.8	-	west-northwest	3.2
2011/3/24 2:10	13.5	8.0	13.1	10.4	9.7	10.8	-	northwest	1.8
2011/3/24 2:20	13.5	8.0	13.1	10.3	9.7	10.9	-	northwest	4.1
2011/3/24 2:30	13.5	8.0	13.1	10.3	9.7	10.8	-	northwest	4.4
2011/3/24 2:40	13.5	8.0	13.1	10.3	9.7	10.8	-	northwest	3.7
2011/3/24 2:50	13.5	8.0	13.1	10.3	9.6	10.8	-	northwest	3.1
2011/3/24 3:00	13.5	8.0	13.1	10.3	9.7	10.8	-	northwest	2.6
2011/3/24 3:10	13.4	8.0	13.1	10.3	9.6	10.8	-	northwest	2.0
2011/3/24 3:20	13.4	7.9	13.1	10.3	9.6	10.8	-	north-northwest	3.0
2011/3/24 3:30	13.4	7.9	13.0	10.3	9.6	10.7	-	north-northwest	3.2
2011/3/24 3:40	13.4	7.9	13.1	10.3	9.6	10.7	-	northwest	2.6
2011/3/24 3:50	13.3	7.9	13.0	10.3	9.6	10.7	-	west-northwest	3.4
2011/3/24 4:00	13.4	7.9	13.0	10.2	9.6	10.7	-	northwest	3.3
2011/3/24 4:10	13.4	7.9	13.0	10.2	9.6	10.7	-	northwest	2.4
2011/3/24 4:20	13.4	7.9	13.0	10.2	9.6	10.7	-	northwest	1.9
2011/3/24 4:30	13.3	7.9	13.0	10.2	9.5	10.7	-	north	1.9
2011/3/24 4:40	13.4	7.9	13.0	10.2	9.5	10.7	-	northwest	1.1
2011/3/24 4:50	13.3	7.9	12.9	10.2	9.6	10.7	-	west	0.6
2011/3/24 5:00	13.3	7.9	13.0	10.2	9.5	10.7	-	north-northwest	0.1
2011/3/24 5:10	13.3	7.8	13.0	10.2	9.5	10.6	-	south	0.4
2011/3/24 5:20	13.3	7.8	13.0	10.1	9.5	10.7	-	southwest	1.2
2011/3/24 5:30	13.3	7.8	12.9	10.2	9.5	10.6	-	southwest	1.9
2011/3/24 5:40	13.3	7.8	13.0	10.1	9.5	10.6	-	southwest	2.2
2011/3/24 5:50	13.2	7.8	12.9	10.1	9.5	10.6	-	south-southwest	1.9
2011/3/24 6:00	13.2	7.8	13.0	10.1	9.4	10.6	-	west-southwest	2.7
2011/3/24 6:10	13.2	7.8	12.9	10.1	9.5	10.6	-	west	1.1
2011/3/24 6:20	13.3	7.8	12.9	10.1	9.4	10.6	-	west-northwest	1.0
2011/3/24 6:30	13.2	7.8	12.9	10.1	9.4	10.6	-	west-northwest	1.2
2011/3/24 6:40	13.2	7.8	12.9	10.1	9.4	10.6	-	north	0.4

## Monitoring data at Fukushima Daini Nuclear Power Station

 Newly added data  
 Data in which values have been changed

 Data in which the number of significant figures has been changed

(November 19 ,2012)

Date	(unit: $\mu\text{Sv} / \text{h}$ )							(unit: $\text{m} / \text{s}$ )	
	MP-1	MP-2	MP-3	MP-4	MP-5	MP-6	MP-7	Wind Direction	Wind Velocity
2011/3/24 6:50	13.2	7.8	12.9	10.1	9.4	10.6	-	north-northwest	0.4
2011/3/24 7:00	13.2	7.8	12.8	10.1	9.4	10.5	-	west	3.0
2011/3/24 7:10	13.2	7.8	12.8	10.0	9.4	10.5	-	west	9.4
2011/3/24 7:20	13.1	7.8	12.8	10.1	9.4	10.6	-	west	3.3
2011/3/24 7:30	13.1	7.8	12.8	10.1	9.4	10.5	-	south-southwest	0.6
2011/3/24 7:40	13.2	7.8	12.8	10.0	9.4	10.5	-	southwest	2.1
2011/3/24 7:50	13.2	7.7	12.8	10.0	9.4	10.5	-	south-southwest	1.9
2011/3/24 8:00	13.1	7.7	12.8	10.0	9.4	10.5	-	southwest	2.1
2011/3/24 8:10	13.1	7.8	12.7	10.0	9.3	10.5	-	south-southwest	1.5
2011/3/24 8:20	13.1	7.8	12.8	10.0	9.4	10.5	-	south-southwest	2.3
2011/3/24 8:30	13.1	7.7	12.7	10.0	9.3	10.5	-	south	2.5
2011/3/24 8:40	13.1	7.7	12.7	10.0	9.3	10.5	-	southeast	3.2
2011/3/24 8:50	13.1	7.7	12.7	10.0	9.3	10.5	-	southeast	3.9
2011/3/24 9:00	13.1	7.7	12.7	10.0	9.3	10.4	-	southeast	4.1
2011/3/24 9:10	13.1	7.7	12.7	9.9	9.3	10.4	-	south	4.1
2011/3/24 9:20	13.1	7.7	12.7	10.0	9.3	10.4	-	south-southeast	3.8
2011/3/24 9:30	13.0	7.7	12.7	9.9	9.3	10.4	-	south	3.6
2011/3/24 9:40	13.0	7.7	12.7	9.9	9.3	10.4	-	south-southeast	4.7
2011/3/24 9:50	13.0	7.7	12.7	9.9	9.3	10.4	-	south-southeast	4.3
2011/3/24 10:00	13.0	7.7	12.7	9.9	9.3	10.4	-	southeast	4.2
2011/3/24 10:10	13.0	7.6	12.6	9.9	9.3	10.4	-	southeast	3.9
2011/3/24 10:20	13.0	7.6	12.6	9.8	8.6	10.4	-	south-southeast	4.6
2011/3/24 10:30	13.0	7.7	12.6	9.9	8.8	10.4	-	southeast	5.0
2011/3/24 10:40	13.0	7.6	12.6	9.8	9.2	10.4	-	south-southeast	5.3
2011/3/24 10:50	13.0	7.7	12.6	9.8	9.2	10.4	-	south-southeast	4.5
2011/3/24 11:00	13.0	7.6	12.5	9.8	9.2	10.3	-	south-southeast	4.3
2011/3/24 11:10	12.9	7.6	12.5	9.8	9.2	10.3	-	south-southeast	5.3
2011/3/24 11:20	12.9	7.6	12.6	9.8	9.1	10.3	-	south-southeast	6.1
2011/3/24 11:30	12.9	7.6	12.6	9.8	9.2	10.3	-	southeast	5.1
2011/3/24 11:40	12.9	7.6	12.5	9.8	9.1	10.3	-	south-southeast	5.7
2011/3/24 11:50	12.9	7.6	12.5	9.8	9.1	10.3	-	south-southeast	6.5
2011/3/24 12:00	12.9	7.6	12.5	9.7	9.1	10.3	-	south-southeast	6.9
2011/3/24 12:10	12.9	7.6	12.5	9.7	9.2	10.3	-	south-southeast	6.8
2011/3/24 12:20	12.9	7.6	12.6	9.7	9.1	10.3	-	south-southeast	6.5
2011/3/24 12:30	12.9	7.6	12.5	9.7	9.1	10.3	-	south-southeast	7.2
2011/3/24 12:40	12.8	7.6	12.5	9.7	9.1	10.3	-	south-southeast	8.6

## Monitoring data at Fukushima Daini Nuclear Power Station


Newly added data  
Data in which values have been changed


Data in which the number of significant figures has been changed


(November 19, 2012)

Date	(unit: $\mu\text{Sv/h}$ )							(unit: m/s)	
	MP-1	MP-2	MP-3	MP-4	MP-5	MP-6	MP-7	Wind Direction	Wind Velocity
2011/3/24 12:50	12.9	7.6	12.5	9.7	9.1	10.3	-	south-southeast	8.5
2011/3/24 13:00	12.8	7.6	12.4	9.7	9.1	10.3	-	south-southeast	7.4
2011/3/24 13:10	12.8	7.6	12.4	9.7	9.1	10.3	-	south-southeast	6.5
2011/3/24 13:20	12.8	7.6	12.5	9.7	9.1	10.3	-	south	9.3
2011/3/24 13:30	12.8	7.6	12.5	9.7	9.1	10.3	-	south-southeast	7.8
2011/3/24 13:40	12.8	7.6	12.4	9.7	9.1	10.3	-	south-southeast	8.6
2011/3/24 13:50	12.8	7.5	12.4	9.7	9.0	10.3	-	south-southeast	9.4
2011/3/24 14:00	12.8	7.5	12.4	9.7	9.0	10.3	-	south	10.7
2011/3/24 14:10	12.8	7.5	12.4	9.7	9.0	10.3	-	south-southeast	9.9
2011/3/24 14:20	12.8	7.5	12.4	9.6	9.0	10.3	-	south-southeast	9.5
2011/3/24 14:30	12.8	7.6	12.4	9.6	9.0	10.2	-	south-southeast	10.2
2011/3/24 14:40	12.8	7.5	12.4	9.6	9.0	10.2	-	south	10.1
2011/3/24 14:50	12.8	7.5	12.4	9.6	9.0	10.2	-	south	10.2
2011/3/24 15:00	12.8	7.5	12.4	9.6	9.0	10.2	5.56	south	8.5
2011/3/24 15:10	12.7	7.5	12.4	9.7	9.0	10.2	-	south	9.4
2011/3/24 15:20	12.7	7.5	12.3	9.6	9.0	10.2	-	south	10.3
2011/3/24 15:30	12.7	7.5	12.3	9.6	9.0	10.2	-	south	11.3
2011/3/24 15:40	12.7	7.5	12.3	9.6	9.0	10.2	-	south	10.1
2011/3/24 15:50	12.6	7.5	12.3	9.6	9.0	10.2	-	south	10.5
2011/3/24 16:00	12.7	7.5	12.3	9.6	9.0	10.1	-	south	9.4
2011/3/24 16:10	12.7	7.5	12.3	9.6	8.9	10.2	-	south	8.3
2011/3/24 16:20	12.7	7.4	12.3	9.6	8.9	10.2	-	south	6.3
2011/3/24 16:30	12.7	7.5	12.3	9.6	8.9	10.1	-	south	4.8
2011/3/24 16:40	12.6	7.5	12.3	9.6	9.0	10.1	-	south	6.4
2011/3/24 16:50	12.6	7.4	12.3	9.6	8.9	10.1	-	south	4.1
2011/3/24 17:00	12.6	7.4	12.3	9.5	8.9	10.1	-	south	7.2
2011/3/24 17:10	12.6	7.5	12.2	9.5	8.9	10.1	-	south	7.5
2011/3/24 17:20	12.6	7.4	12.2	9.6	8.9	10.1	-	south	7.8
2011/3/24 17:30	12.6	7.4	12.2	9.5	8.9	10.1	-	south-southwes	5.8
2011/3/24 17:40	12.6	7.4	12.3	9.6	8.9	10.1	-	south-southwes	2.6
2011/3/24 17:50	12.6	7.4	12.2	9.5	8.9	10.1	-	west-southwes	1.5
2011/3/24 18:00	12.5	7.4	12.2	9.5	8.9	10.1	-	west-southwes	1.6
2011/3/24 18:10	12.5	7.4	12.2	9.5	8.9	10.1	-	west-southwes	4.1
2011/3/24 18:20	12.6	7.4	12.2	9.5	8.9	10.1	-	west-southwes	4.2
2011/3/24 18:30	12.5	7.4	12.1	9.5	8.9	10.1	-	southwes	4.2
2011/3/24 18:40	12.6	7.4	12.2	9.5	8.9	10.1	-	west-southwes	3.9
2011/3/24 18:50	12.5	7.4	12.1	9.5	8.9	10.1	-	west-southwes	4.4
2011/3/24 19:00	12.5	7.4	12.2	9.4	8.9	10.1	-	west	4.0
2011/3/24 19:10	12.5	7.4	12.1	9.5	8.8	10.1	-	west-northwest	4.0
2011/3/24 19:20	12.5	7.4	12.2	9.5	8.8	10.1	-	northwest	4.1

## Monitoring data at Fukushima Daini Nuclear Power Station

 Newly added data

 Data in which values have been changed

 Data in which the number of significant figures has been changed

(November 19, 2012)

Date	(unit: $\mu\text{Sv/h}$ )							(unit: $\text{m/s}$ )	
	MP-1	MP-2	MP-3	MP-4	MP-5	MP-6	MP-7	Wind Direction	Wind Velocity
2011/3/24 19:30	12.5	7.4	12.2	9.4	8.8	10.0	-	west-northwest	3.6
2011/3/24 19:40	12.5	7.3	12.2	9.5	8.8	10.1	-	northwest	3.8
2011/3/24 19:50	12.5	7.3	12.1	9.5	8.8	10.0	-	northwest	4.4
2011/3/24 20:00	12.5	7.3	12.1	9.5	8.8	10.1	-	north-northwest	4.7
2011/3/24 20:10	12.4	7.4	12.1	9.5	8.8	10.0	-	north-northwest	4.4
2011/3/24 20:20	12.5	7.3	12.1	9.5	8.8	10.0	-	north-northwest	5.1
2011/3/24 20:30	12.5	7.4	12.1	9.4	8.8	10.0	-	north-northwest	5.8
2011/3/24 20:40	12.5	7.3	12.1	9.4	8.8	10.0	-	north-northwest	6.7
2011/3/24 20:50	12.5	7.3	12.1	9.4	8.8	10.0	-	north-northwest	7.1
2011/3/24 21:00	12.4	7.3	12.1	9.4	8.8	10.0	-	north	4.7
2011/3/24 21:10	12.4	7.3	12.1	9.4	8.7	10.0	-	north	4.4
2011/3/24 21:20	12.4	7.3	12.1	9.4	8.8	10.0	-	north	4.8
2011/3/24 21:30	12.4	7.3	12.0	9.4	8.7	10.0	-	north-northwest	4.8
2011/3/24 21:40	12.4	7.3	12.0	9.4	8.7	10.0	-	north-northwest	3.0
2011/3/24 21:50	12.4	7.3	12.0	9.4	8.7	9.9	-	north	5.0
2011/3/24 22:00	12.4	7.3	12.0	9.4	8.7	10.0	-	north	5.0
2011/3/24 22:10	12.4	7.3	12.0	9.4	8.7	9.9	-	north-northwest	5.5
2011/3/24 22:20	12.4	7.3	12.0	9.4	8.7	9.9	-	north-northwest	4.9
2011/3/24 22:30	12.4	7.3	12.0	9.4	8.7	9.9	-	north-northwest	6.0
2011/3/24 22:40	12.4	7.3	12.0	9.4	8.7	9.9	-	north-northwest	5.4
2011/3/24 22:50	12.4	7.2	11.9	9.3	8.7	9.9	-	north-northwest	5.6
2011/3/24 23:00	12.3	7.2	12.0	9.3	8.7	9.9	-	north-northwest	4.0
2011/3/24 23:10	12.4	7.3	11.9	9.4	8.7	9.9	-	north-northwest	3.1
2011/3/24 23:20	12.3	7.2	12.0	9.3	8.7	9.9	-	northwest	4.2
2011/3/24 23:30	12.3	7.3	11.9	9.3	8.6	9.9	-	north-northwest	3.3
2011/3/24 23:40	12.3	7.2	11.9	9.3	8.7	9.9	-	northwest	3.8
2011/3/24 23:50	12.3	7.2	11.9	9.3	8.7	9.9	-	northwest	3.9