




## Monitoring data at Fukushima Daini Nuclear Power Station

 Newly added data


 Data in which values have been changed


 Data in which the number of significant figures has been changed


(November 19, 2012)

Date	(unit: $\mu\text{Sv/h}$ )							(unit: $\text{m/s}$ )	
	MP-1	MP-2	MP-3	MP-4	MP-5	MP-6	MP-7	Wind Direction	Wind Velocity
2011/4/5 0:00	4.2	3.1	4.6	3.5	3.4	3.4	-	northwest	0.7
2011/4/5 0:10	4.3	3.1	4.6	3.5	3.4	3.4	-	north	0.7
2011/4/5 0:20	4.2	3.1	4.6	3.5	3.4	3.4	-	north-northwest	1.1
2011/4/5 0:30	4.3	3.1	4.6	3.5	3.4	3.4	-	west-northwest	1.3
2011/4/5 0:40	4.2	3.1	4.6	3.5	3.4	3.4	-	west-northwest	1.3
2011/4/5 0:50	4.2	3.1	4.6	3.5	3.4	3.4	-	north-northwest	2.2
2011/4/5 1:00	4.2	3.1	4.6	3.5	3.4	3.4	-	northwest	1.9
2011/4/5 1:10	4.3	3.1	4.6	3.5	3.4	3.4	-	west-northwest	4.7
2011/4/5 1:20	4.2	3.1	4.6	3.5	3.4	3.4	-	west-northwest	2.7
2011/4/5 1:30	4.2	3.1	4.6	3.5	3.4	3.4	-	west-northwest	0.7
2011/4/5 1:40	4.2	3.1	4.6	3.5	3.4	3.4	-	west	0.8
2011/4/5 1:50	4.2	3.1	4.6	3.5	3.4	3.4	-	west	3.9
2011/4/5 2:00	4.2	3.1	4.6	3.5	3.4	3.4	-	west	5.8
2011/4/5 2:10	4.2	3.1	4.6	3.5	3.4	3.4	-	west	8.6
2011/4/5 2:20	4.2	3.1	4.6	3.5	3.4	3.4	-	west	7.2
2011/4/5 2:30	4.2	3.1	4.6	3.5	3.4	3.4	-	west	2.1
2011/4/5 2:40	4.2	3.1	4.6	3.5	3.4	3.4	-	west	4.7
2011/4/5 2:50	4.2	3.1	4.6	3.5	3.4	3.4	-	west	3.9
2011/4/5 3:00	4.2	3.1	4.6	3.5	3.4	3.4	-	west-northwest	2.1
2011/4/5 3:10	4.2	3.1	4.6	3.5	3.4	3.4	-	northwest	2.3
2011/4/5 3:20	4.2	3.1	4.6	3.5	3.4	3.4	-	northwest	3.5
2011/4/5 3:30	4.2	3.1	4.6	3.5	3.4	3.4	-	northwest	3.6
2011/4/5 3:40	4.2	3.1	4.6	3.5	3.4	3.4	-	west-northwest	3.0
2011/4/5 3:50	4.2	3.1	4.5	3.5	3.4	3.4	-	west-northwest	2.4
2011/4/5 4:00	4.2	3.1	4.6	3.5	3.4	3.4	-	west-northwest	2.4
2011/4/5 4:10	4.2	3.1	4.6	3.5	3.4	3.4	-	west-northwest	3.8
2011/4/5 4:20	4.2	3.0	4.6	3.5	3.4	3.4	-	west-northwest	4.9
2011/4/5 4:30	4.2	3.1	4.6	3.5	3.4	3.4	-	west-northwest	5.0
2011/4/5 4:40	4.2	3.1	4.6	3.5	3.4	3.4	-	west-northwest	4.5
2011/4/5 4:50	4.2	3.1	4.6	3.5	3.4	3.4	-	west-northwest	3.5
2011/4/5 5:00	4.2	3.1	4.5	3.5	3.4	3.3	-	west-northwest	2.2
2011/4/5 5:10	4.2	3.1	4.5	3.5	3.4	3.4	-	west	3.7
2011/4/5 5:20	4.2	3.1	4.5	3.5	3.4	3.4	-	west	6.1
2011/4/5 5:30	4.2	3.1	4.5	3.4	3.4	3.4	-	west-northwest	3.4
2011/4/5 5:40	4.2	3.0	4.5	3.4	3.4	3.4	-	west-northwest	2.9
2011/4/5 5:50	4.2	3.0	4.5	3.4	3.4	3.4	-	west-northwest	3.0
2011/4/5 6:00	4.2	3.0	4.5	3.5	3.4	3.3	-	northwest	3.0

## Monitoring data at Fukushima Daini Nuclear Power Station

 Newly added data

 Data in which values have been changed

 Data in which the number of significant figures has been changed

(November 19 ,2012)

Date	(unit: $\mu\text{Sv/h}$ )							(unit: $\text{m/s}$ )	
	MP-1	MP-2	MP-3	MP-4	MP-5	MP-6	MP-7	Wind Direction	Wind Velocity
2011/4/5 6:10	4.2	3.1	4.5	3.4	3.4	3.4	-	north-northwest	1.9
2011/4/5 6:20	4.2	3.0	4.5	3.5	3.4	3.4	-	northwest	1.1
2011/4/5 6:30	4.2	3.1	4.5	3.5	3.4	3.3	-	north-northwest	2.2
2011/4/5 6:40	4.2	3.0	4.5	3.4	3.4	3.3	-	northwest	1.7
2011/4/5 6:50	4.2	3.1	4.6	3.4	3.4	3.3	-	north-northwest	1.9
2011/4/5 7:00	4.2	3.1	4.5	3.5	3.4	3.4	-	north-northwest	2.2
2011/4/5 7:10	4.2	3.0	4.5	3.5	3.4	3.3	-	north-northwest	1.5
2011/4/5 7:20	4.2	3.0	4.5	3.5	3.4	3.3	-	north-northeast	2.5
2011/4/5 7:30	4.2	3.1	4.5	3.4	3.4	3.3	-	north-northeast	1.0
2011/4/5 7:40	4.2	3.0	4.5	3.4	3.4	3.3	-	north-northwest	1.5
2011/4/5 7:50	4.2	3.1	4.5	3.4	3.4	3.4	-	north	0.9
2011/4/5 8:00	4.2	3.0	4.5	3.4	3.3	3.4	-	east-northeast	1.6
2011/4/5 8:10	4.2	3.0	4.5	3.4	3.4	3.3	-	east-northeast	2.7
2011/4/5 8:20	4.2	3.0	4.5	3.4	3.4	3.4	-	east-southeast	2.3
2011/4/5 8:30	4.2	3.0	4.5	3.4	3.4	3.4	-	east-southeast	2.5
2011/4/5 8:40	4.2	3.1	4.5	3.4	3.4	3.3	-	east-southeast	2.4
2011/4/5 8:50	4.2	3.0	4.5	3.4	3.4	3.4	-	southeast	1.7
2011/4/5 9:00	4.2	3.0	4.5	3.4	3.3	3.3	-	east-southeast	1.9
2011/4/5 9:10	4.2	3.0	4.5	3.4	3.3	3.3	-	east-southeast	1.7
2011/4/5 9:20	4.2	3.0	4.5	3.4	3.4	3.3	-	southeast	2.1
2011/4/5 9:30	4.2	3.0	4.5	3.4	3.3	3.3	-	east-southeast	2.5
2011/4/5 9:40	4.2	3.0	4.5	3.4	3.4	3.3	-	south-southeast	1.9
2011/4/5 9:50	4.2	3.0	4.5	3.4	3.3	3.3	-	south-southeast	2.1
2011/4/5 10:00	4.2	3.0	4.5	3.4	3.3	3.4	-	southeast	2.2
2011/4/5 10:10	4.2	3.0	4.5	3.4	3.3	3.3	-	southeast	2.6
2011/4/5 10:20	4.2	3.0	4.5	3.4	3.3	3.3	-	east-southeast	2.4
2011/4/5 10:30	4.2	3.0	4.5	3.4	3.3	3.3	-	east-southeast	2.7
2011/4/5 10:40	4.2	3.0	4.5	3.4	3.3	3.3	-	east-southeast	1.6
2011/4/5 10:50	4.2	3.0	4.5	3.4	3.3	3.3	-	east-southeast	2.7
2011/4/5 11:00	4.2	3.0	4.5	3.4	3.3	3.3	-	east-southeast	2.6
2011/4/5 11:10	4.2	3.0	4.5	3.4	3.3	3.3	-	southeast	2.9
2011/4/5 11:20	4.2	3.0	4.5	3.4	3.3	3.3	-	south-southeast	3.4
2011/4/5 11:30	4.2	3.0	4.5	3.4	3.3	3.3	-	southeast	2.7

## Monitoring data at Fukushima Daini Nuclear Power Station



Newly added data  
Data in which values have been changed


Data in which the number of significant figures has been changed

(November 19, 2012)

Date	(unit: $\mu\text{Sv/h}$ )							(unit: m/s)	
	MP-1	MP-2	MP-3	MP-4	MP-5	MP-6	MP-7	Wind Direction	Wind Velocity
2011/4/5 11:40	4.2	3.0	4.5	3.4	3.3	3.3	-	south-southeast	2.3
2011/4/5 11:50	4.2	3.0	4.5	3.4	3.4	3.3	-	southeast	2.0
2011/4/5 12:00	4.2	3.0	4.5	3.4	3.3	3.3	2.39	southeast	1.7
2011/4/5 12:10	4.1	3.0	4.5	3.4	3.3	3.3	-	south-southeast	3.2
2011/4/5 12:20	4.1	3.0	4.5	3.4	3.3	3.3	-	south-southeast	3.5
2011/4/5 12:30	4.2	3.0	4.5	3.4	3.3	3.3	-	south-southeast	2.5
2011/4/5 12:40	4.2	3.0	4.5	3.4	3.3	3.3	-	east-southeast	2.7
2011/4/5 12:50	4.1	3.0	4.5	3.4	3.3	3.3	-	southeast	2.6
2011/4/5 13:00	4.1	3.0	4.5	3.4	3.3	3.3	-	southeast	2.2
2011/4/5 13:10	4.1	3.0	4.5	3.4	3.3	3.3	-	south-southeast	2.2
2011/4/5 13:20	4.1	3.0	4.5	3.4	3.3	3.3	-	south-southeast	2.7
2011/4/5 13:30	4.2	3.0	4.5	3.4	3.3	3.3	-	south	4.6
2011/4/5 13:40	4.1	3.0	4.5	3.4	3.3	3.3	-	south-southeast	3.8
2011/4/5 13:50	4.1	3.0	4.5	3.4	3.3	3.3	-	south-southeast	3.5
2011/4/5 14:00	4.1	3.0	4.5	3.4	3.3	3.3	-	south-southeast	3.7
2011/4/5 14:10	4.1	3.0	4.5	3.4	3.3	3.3	-	south-southeast	3.3
2011/4/5 14:20	4.1	3.0	4.5	3.4	3.3	3.3	-	south-southeast	3.5
2011/4/5 14:30	4.1	3.0	4.5	3.4	3.3	3.3	-	south	3.1
2011/4/5 14:40	4.1	3.0	4.5	3.4	3.3	3.3	-	south-southeast	4.0
2011/4/5 14:50	4.1	3.0	4.5	3.4	3.3	3.3	-	south-southeast	4.1
2011/4/5 15:00	4.1	3.0	4.5	3.4	3.3	3.3	-	south-southeast	3.5
2011/4/5 15:10	4.1	3.0	4.5	3.4	3.3	3.3	-	south	4.3
2011/4/5 15:20	4.1	3.0	4.5	3.4	3.3	3.3	-	south-southwes	4.1
2011/4/5 15:30	4.1	3.0	4.5	3.4	3.3	3.3	-	south	4.1
2011/4/5 15:40	4.1	3.0	4.5	3.4	3.3	3.3	-	south	4.0
2011/4/5 15:50	4.1	3.0	4.4	3.4	3.3	3.3	-	south	3.8
2011/4/5 16:00	4.1	3.0	4.5	3.4	3.3	3.3	-	south	4.7
2011/4/5 16:10	4.1	3.0	4.5	3.4	3.3	3.3	-	south	4.0
2011/4/5 16:20	4.1	3.0	4.5	3.4	3.3	3.3	-	south	4.0
2011/4/5 16:30	4.1	3.0	4.4	3.4	3.3	3.3	-	south	5.2
2011/4/5 16:40	4.1	3.0	4.4	3.4	3.3	3.3	-	south-southeast	5.2
2011/4/5 16:50	4.1	3.0	4.4	3.4	3.3	3.3	-	south	3.7
2011/4/5 17:00	4.1	3.0	4.4	3.4	3.3	3.3	-	south-southeast	3.5
2011/4/5 17:10	4.1	3.0	4.4	3.4	3.3	3.3	-	south	4.8
2011/4/5 17:20	4.1	3.0	4.4	3.4	3.3	3.3	-	south	4.8
2011/4/5 17:30	4.1	3.0	4.4	3.4	3.3	3.3	-	south	5.0
2011/4/5 17:40	4.1	3.0	4.4	3.4	3.3	3.3	-	south-southwes	3.5
2011/4/5 17:50	4.1	3.0	4.4	3.4	3.3	3.2	-	south	1.6
2011/4/5 18:00	4.1	3.0	4.4	3.4	3.3	3.3	-	south	2.7

## Monitoring data at Fukushima Daini Nuclear Power Station

 Newly added data  
 Data in which values have been changed

 Data in which the number of significant figures has been changed  
 (November 19, 2012)

Date	(unit: $\mu\text{Sv/h}$ )							(unit: $\text{m/s}$ )	
	MP-1	MP-2	MP-3	MP-4	MP-5	MP-6	MP-7	Wind Direction	Wind Velocity
2011/4/5 18:10	4.1	3.0	4.4	3.3	3.3	3.3	-	north-northwest	0.5
2011/4/5 18:20	4.1	3.0	4.4	3.4	3.3	3.2	-	west-northwest	0.5
2011/4/5 18:30	4.1	3.0	4.4	3.3	3.3	3.3	-	southwest	1.6
2011/4/5 18:40	4.1	3.0	4.4	3.4	3.3	3.3	-	west-southwest	1.6
2011/4/5 18:50	4.1	3.0	4.4	3.3	3.3	3.3	-	west-northwest	1.9
2011/4/5 19:00	4.1	3.0	4.4	3.3	3.3	3.2	-	north-northwest	2.2
2011/4/5 19:10	4.1	3.0	4.4	3.4	3.3	3.2	-	north-northwest	1.5
2011/4/5 19:20	4.1	3.0	4.4	3.3	3.3	3.3	-	northwest	2.4
2011/4/5 19:30	4.1	3.0	4.4	3.3	3.3	3.2	-	west-northwest	3.5
2011/4/5 19:40	4.1	3.0	4.4	3.3	3.3	3.2	-	west-northwest	2.9
2011/4/5 19:50	4.1	3.0	4.4	3.3	3.3	3.3	-	north-northwest	2.5
2011/4/5 20:00	4.1	3.0	4.4	3.3	3.3	3.2	-	north-northwest	2.3
2011/4/5 20:10	4.1	3.0	4.4	3.3	3.3	3.2	-	northwest	2.2
2011/4/5 20:20	4.1	3.0	4.4	3.3	3.3	3.3	-	northwest	3.3
2011/4/5 20:30	4.1	3.0	4.4	3.3	3.3	3.3	-	northwest	3.6
2011/4/5 20:40	4.1	3.0	4.4	3.3	3.3	3.2	-	northwest	4.3
2011/4/5 20:50	4.1	3.0	4.4	3.3	3.3	3.2	-	northwest	4.1
2011/4/5 21:00	4.1	3.0	4.4	3.3	3.3	3.2	-	northwest	2.7
2011/4/5 21:10	4.0	3.0	4.4	3.3	3.3	3.2	-	northwest	2.7
2011/4/5 21:20	4.1	2.9	4.4	3.3	3.3	3.3	-	northwest	1.9
2011/4/5 21:30	4.1	3.0	4.4	3.3	3.2	3.2	-	north-northwest	3.8
2011/4/5 21:40	4.1	3.0	4.4	3.3	3.3	3.2	-	northwest	3.8
2011/4/5 21:50	4.0	3.0	4.4	3.3	3.3	3.2	-	northwest	1.9
2011/4/5 22:00	4.1	3.0	4.4	3.3	3.3	3.2	-	west-northwest	1.7
2011/4/5 22:10	4.1	2.9	4.4	3.3	3.2	3.2	-	northwest	1.7
2011/4/5 22:20	4.0	3.0	4.4	3.3	3.3	3.2	-	south-southwest	1.1
2011/4/5 22:30	4.1	3.0	4.4	3.3	3.2	3.2	-	west	0.2
2011/4/5 22:40	4.1	2.9	4.4	3.3	3.3	3.2	-	northeast	0.3
2011/4/5 22:50	4.1	3.0	4.4	3.3	3.3	3.2	-	east-northeast	0.1
2011/4/5 23:00	4.1	2.9	4.4	3.3	3.2	3.2	-	southwest	0.4
2011/4/5 23:10	4.0	2.9	4.4	3.3	3.2	3.2	-	south-southeast	0.4
2011/4/5 23:20	4.0	2.9	4.4	3.3	3.3	3.2	-	south-southwest	0.8
2011/4/5 23:30	4.0	2.9	4.4	3.3	3.2	3.2	-	south	0.7
2011/4/5 23:40	4.0	3.0	4.4	3.3	3.2	3.2	-	east	0.4
2011/4/5 23:50	4.0	2.9	4.4	3.3	3.2	3.2	-	east	0.8