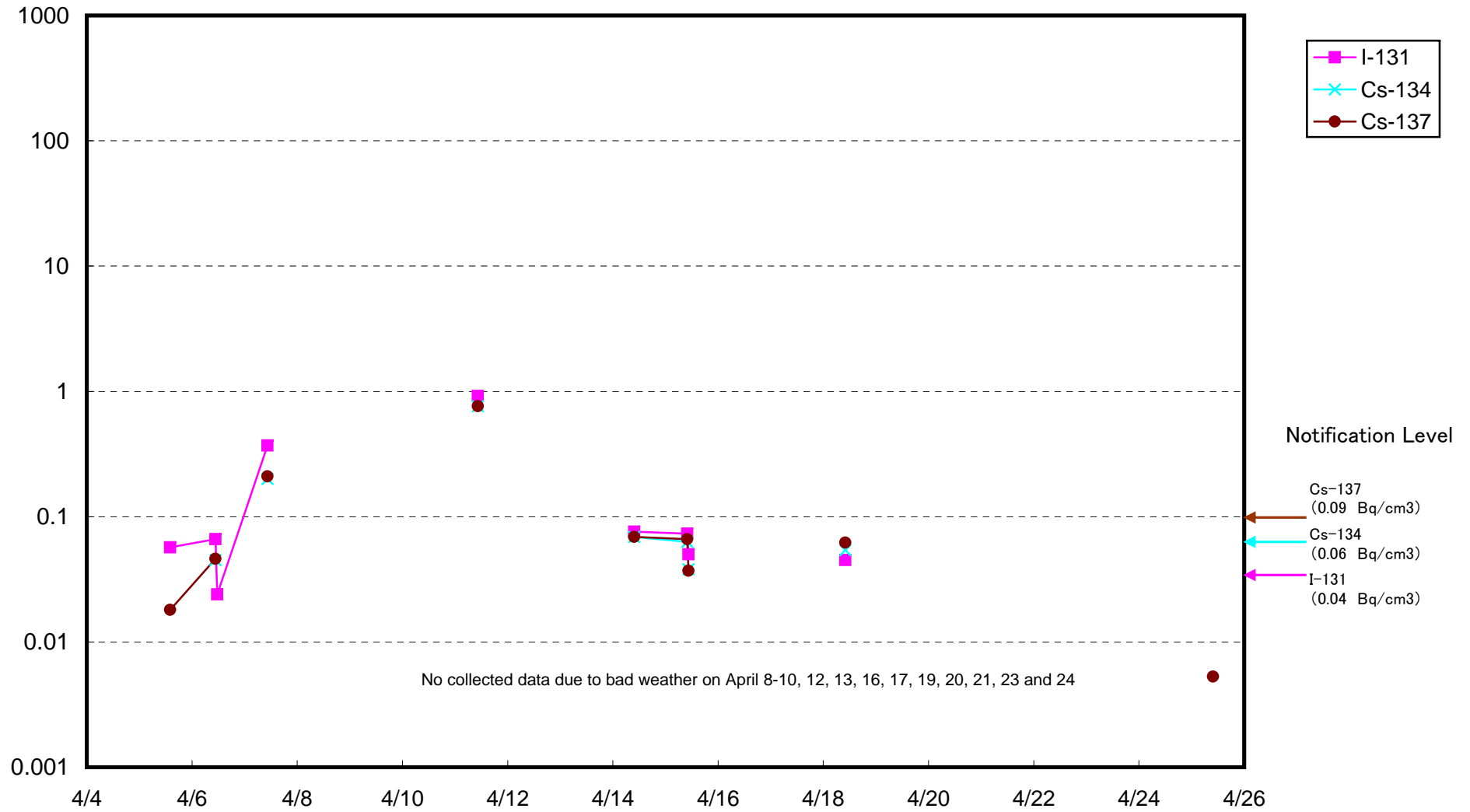
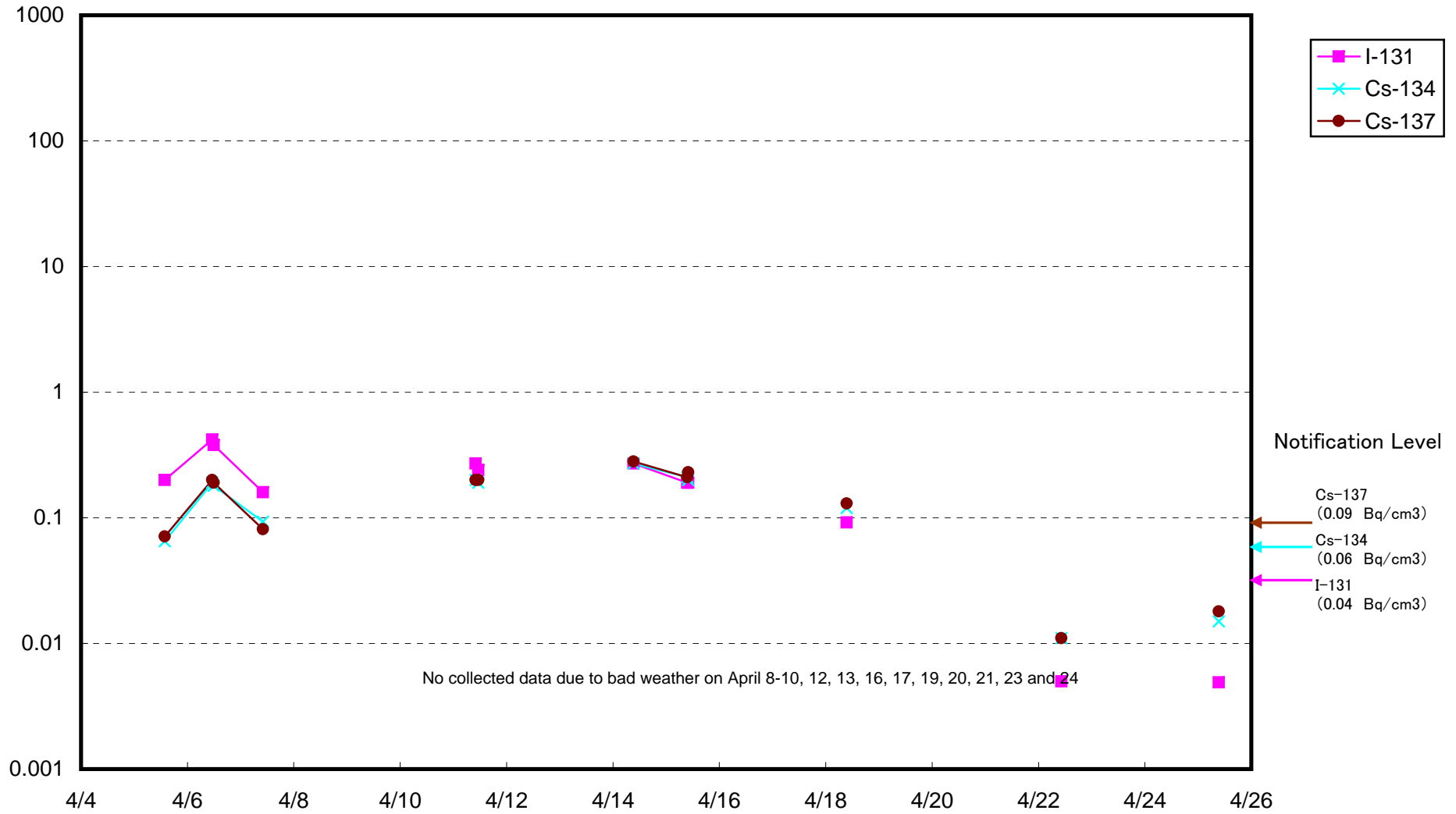


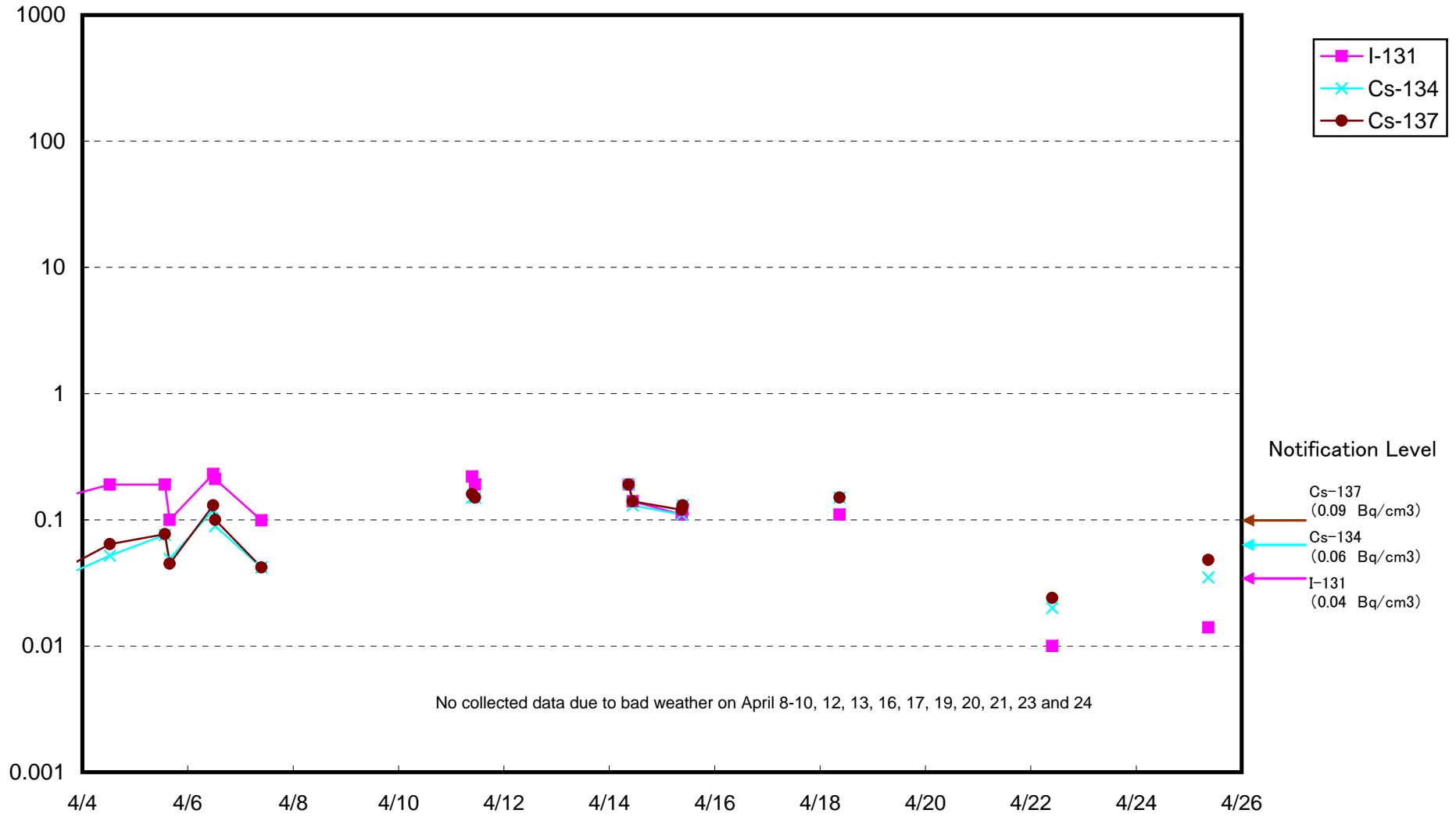
Radioactivity Density of Seawater around approx. 15 km offshore of Minami Souma City (Bq/cm³)



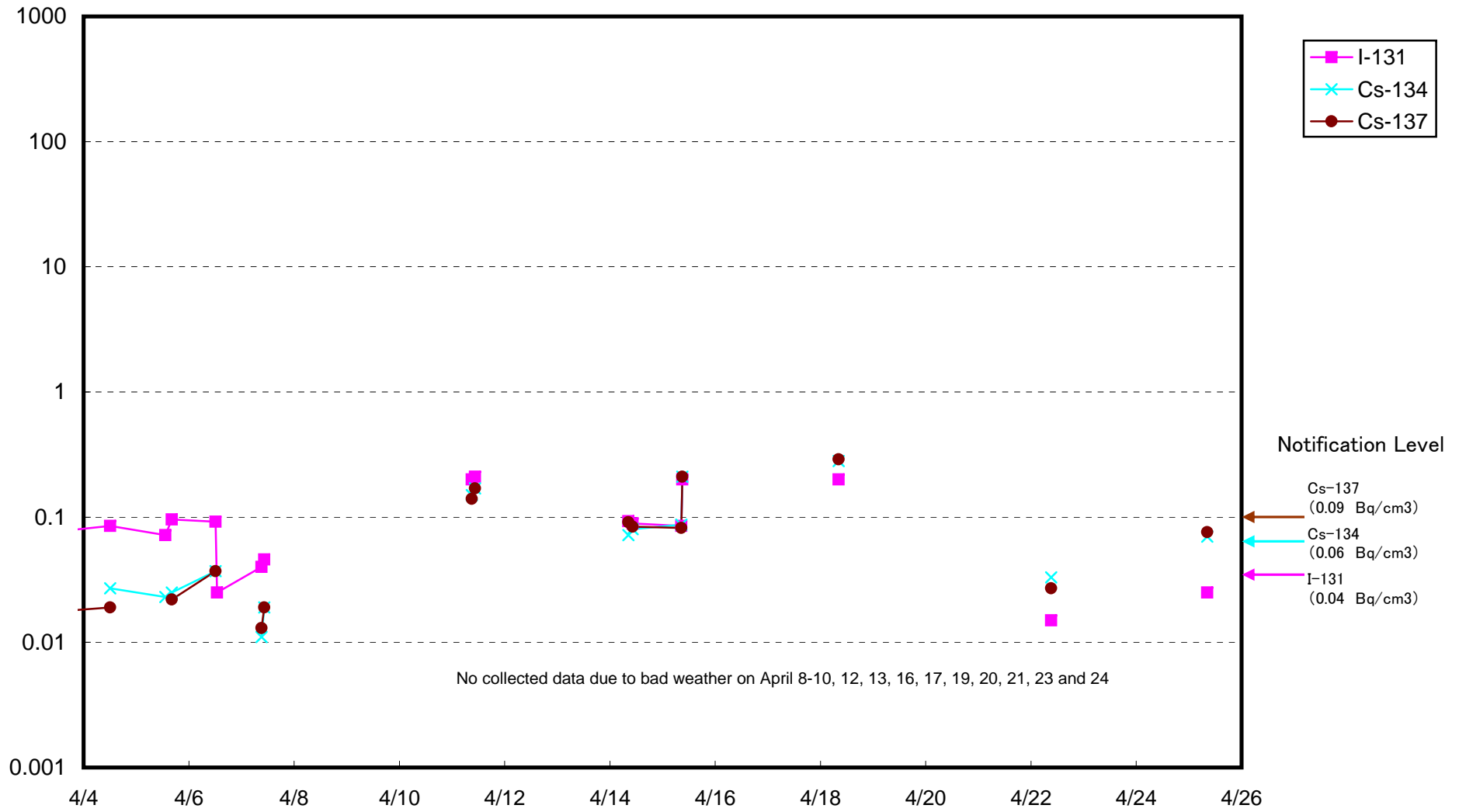
Radioactivity Density of Seawater around approx. 15 km offshore of Ukedo-River (Bq/cm³)



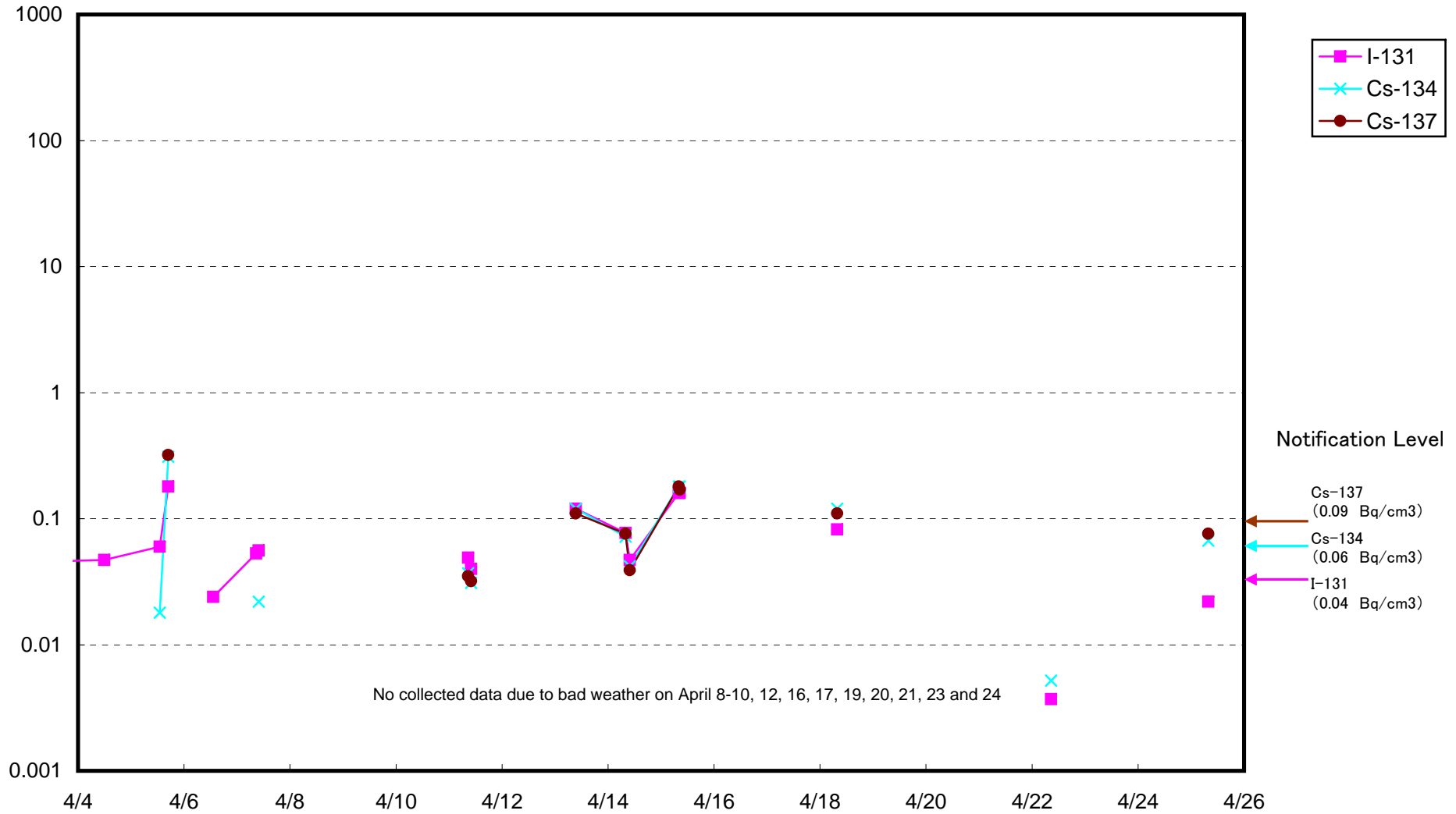
Radioactivity Density of Seawater around approx. 15 km offshore of the site of Fukushima Daiichi (Bq/cm³)



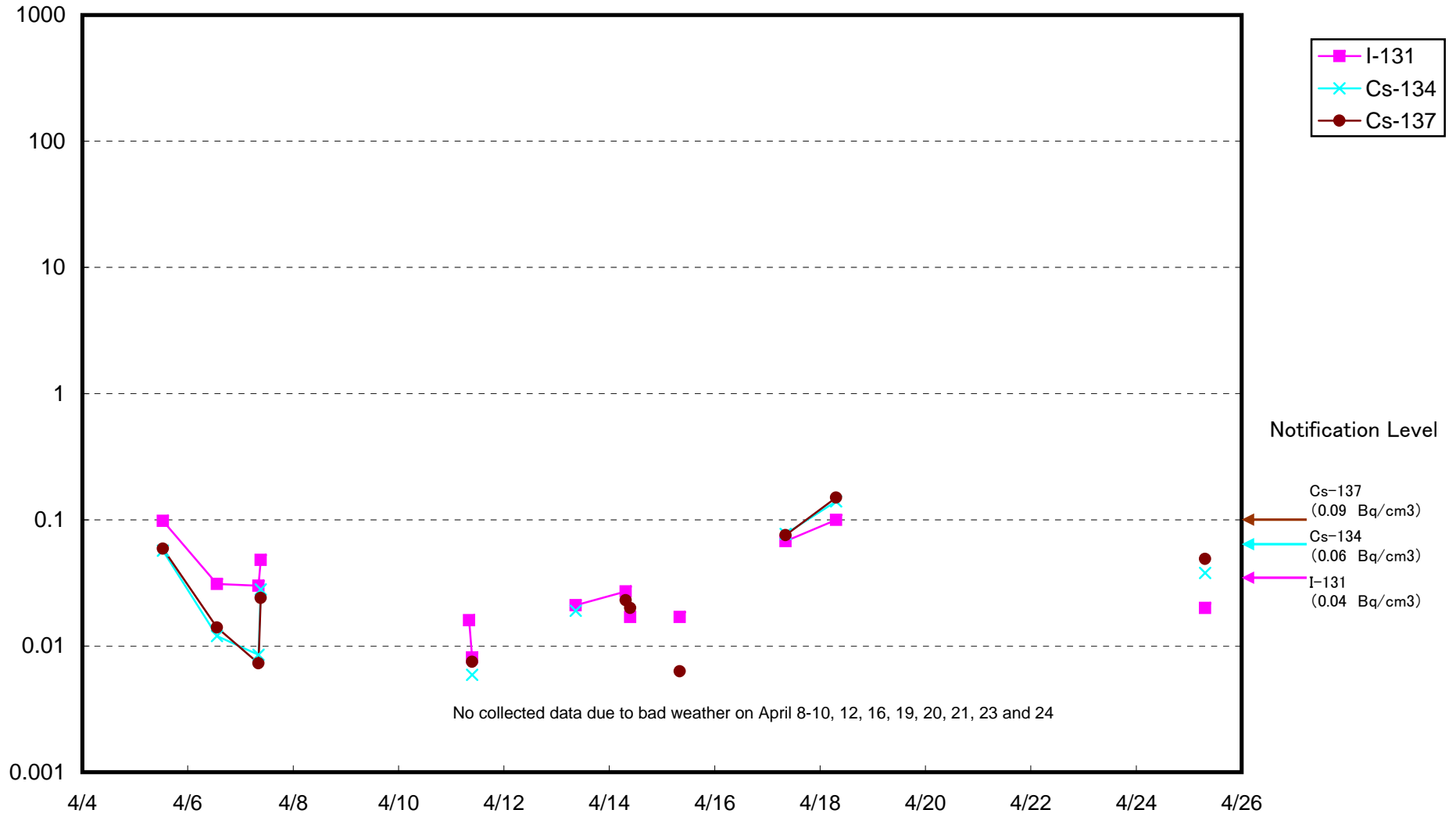
Radioactivity Density of Seawater around approx. 15 km offshore of the site of Fukushima Daini (Bq/cm³)



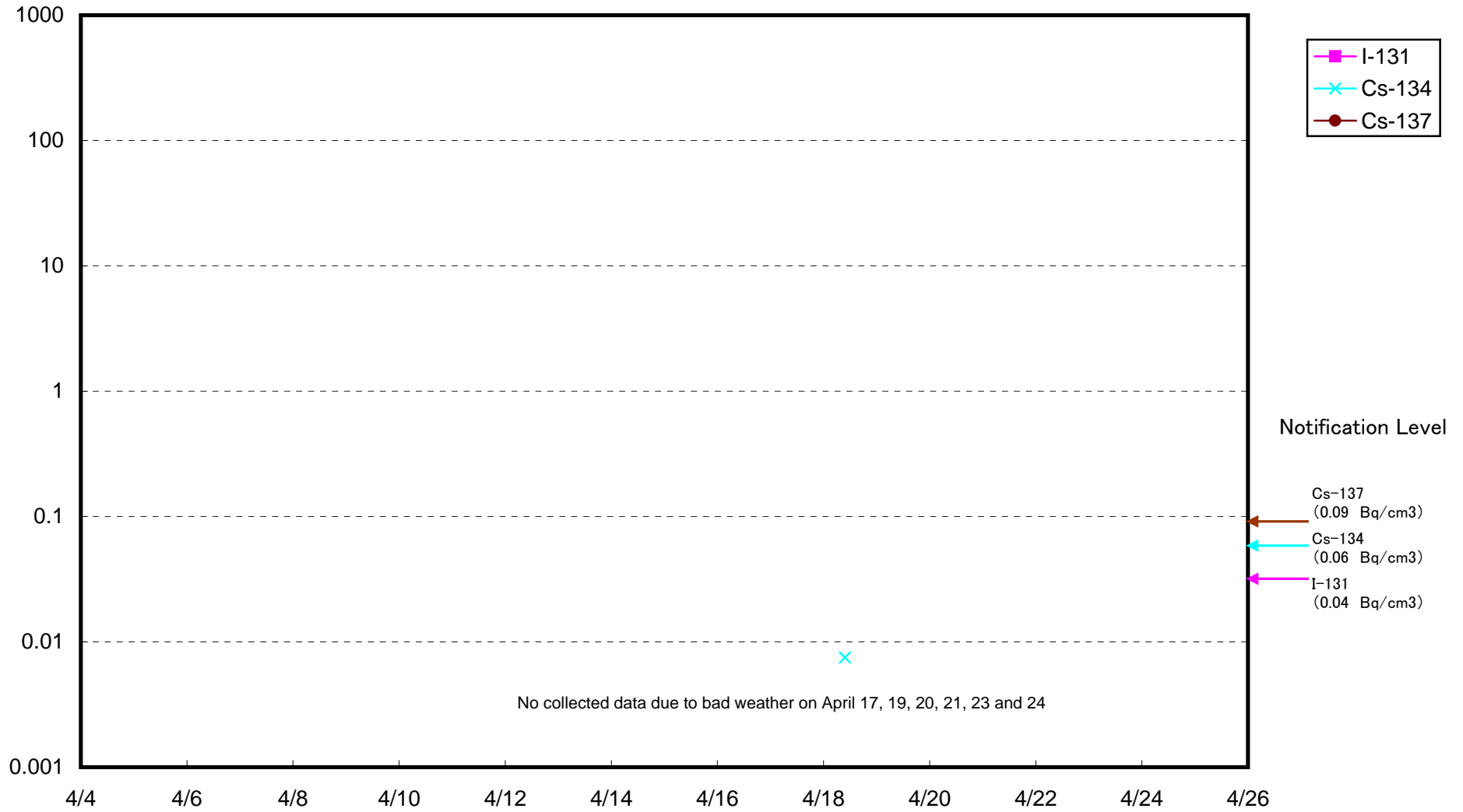
Radioactivity Density of Seawater around approx. 15 km offshore of Iwasawa Shore (Bq/cm³)



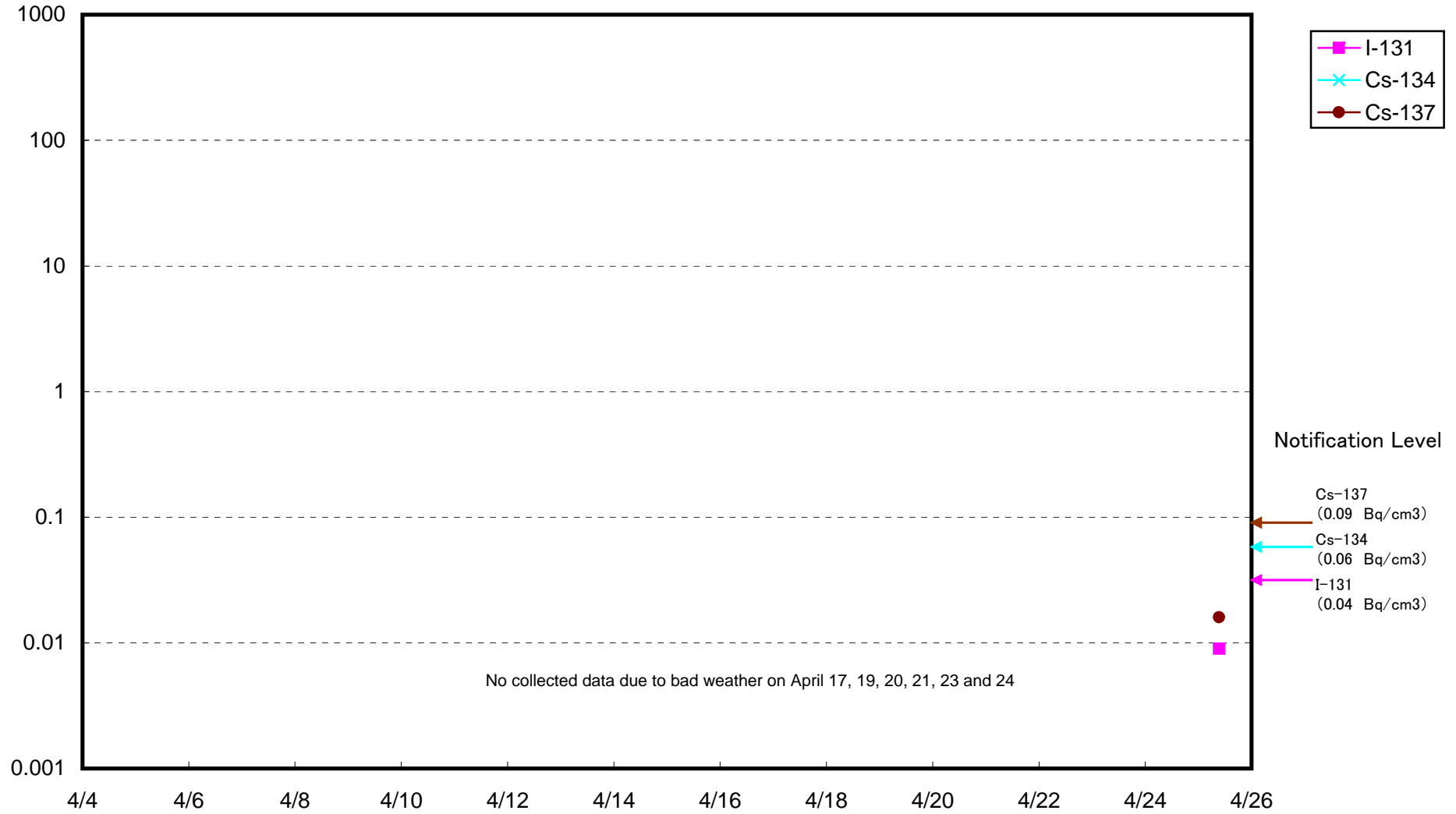
Radioactivity Density of Seawater around approx. 15 km offshore of Hirono-machi (Bq/cm³)



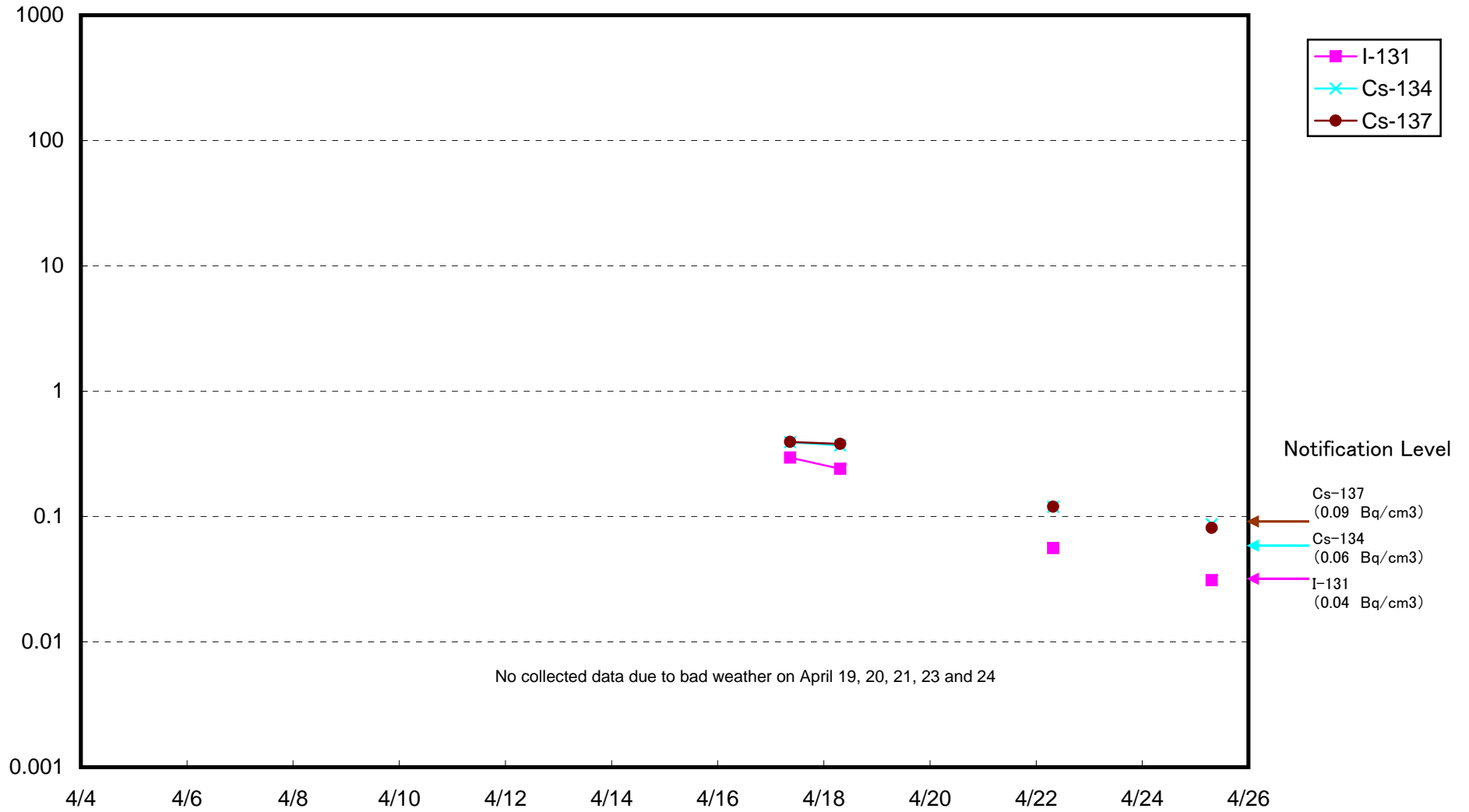
Radioactivity Density of Seawater around 3 km offshore of Haramachi-ku (Bq/cm³)



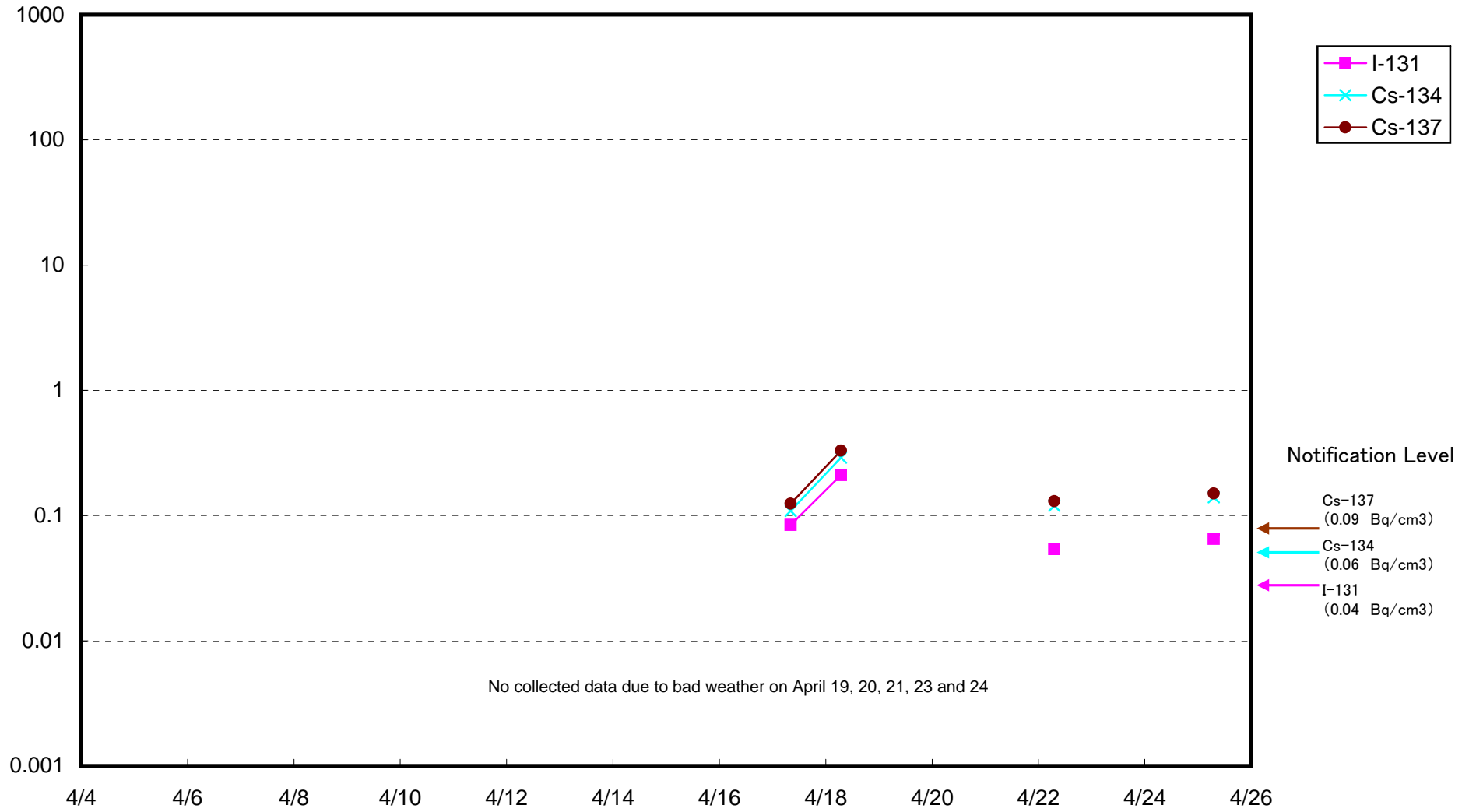
Radioactivity Density of Seawater around 3 km offshore of Odaka-ku (Bq/cm³)



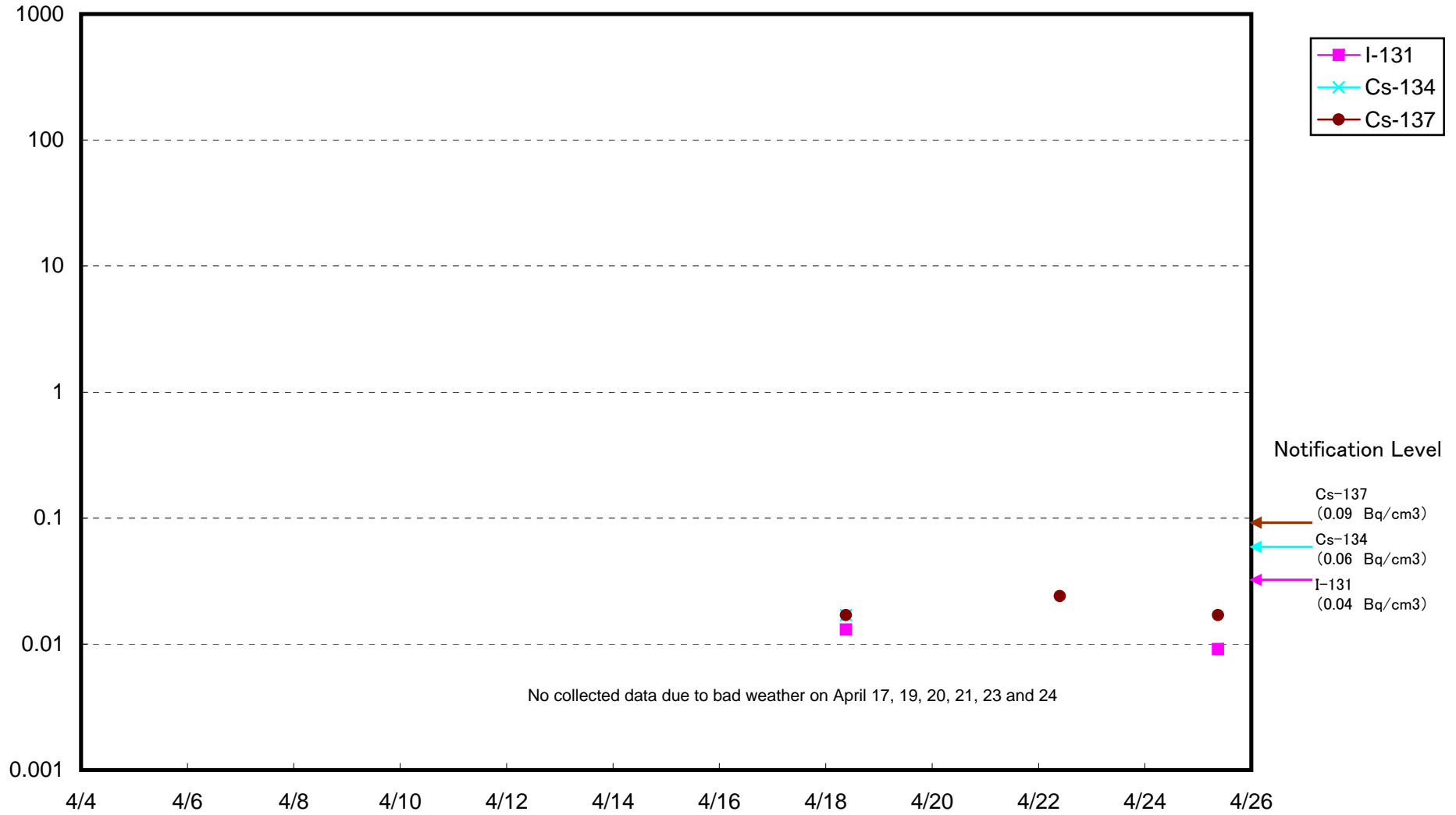
Radioactivity Density of Seawater around 3 km offshore of Iwasawa Shore (Bq/cm³)



Radioactivity Density of Seawater around 3 km offshore of the north of Iwaki City (Bq/cm³)



Radioactivity Density of Seawater around 8 km offshore of Odaka-ku
(Bq/cm³)



Radioactivity Density of Seawater around 8 km offshore of Iwasawa Shore (Bq/cm³)

