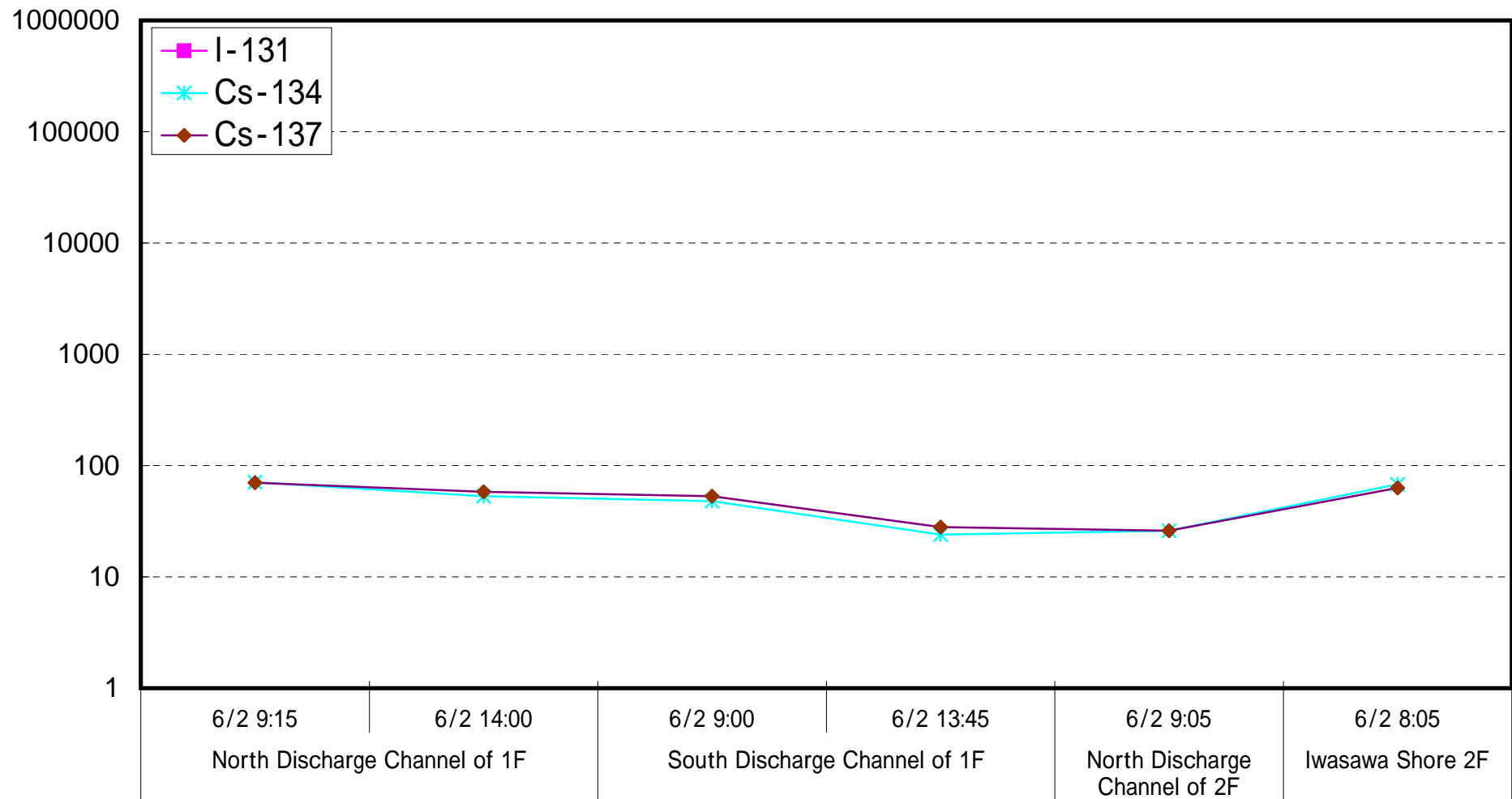
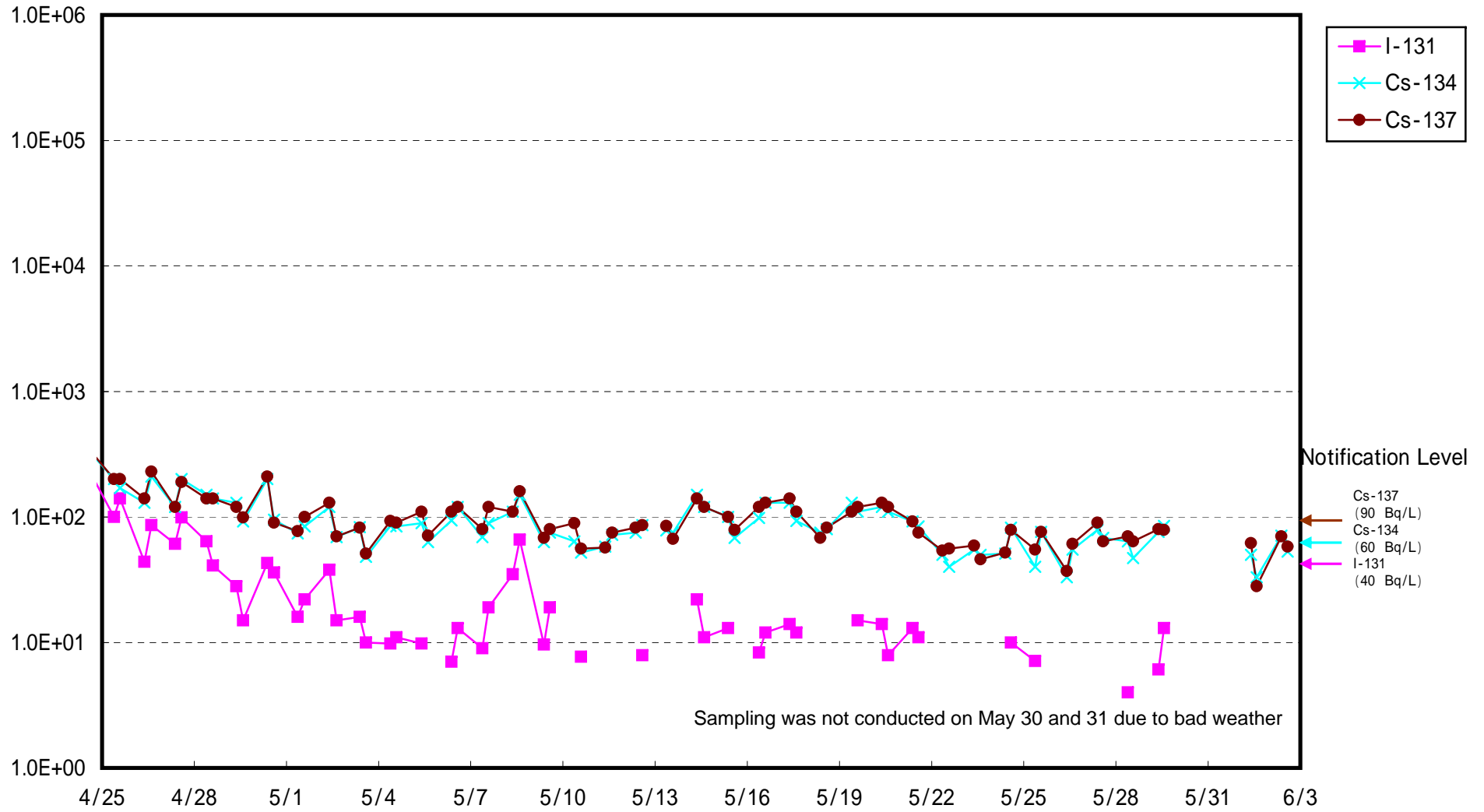


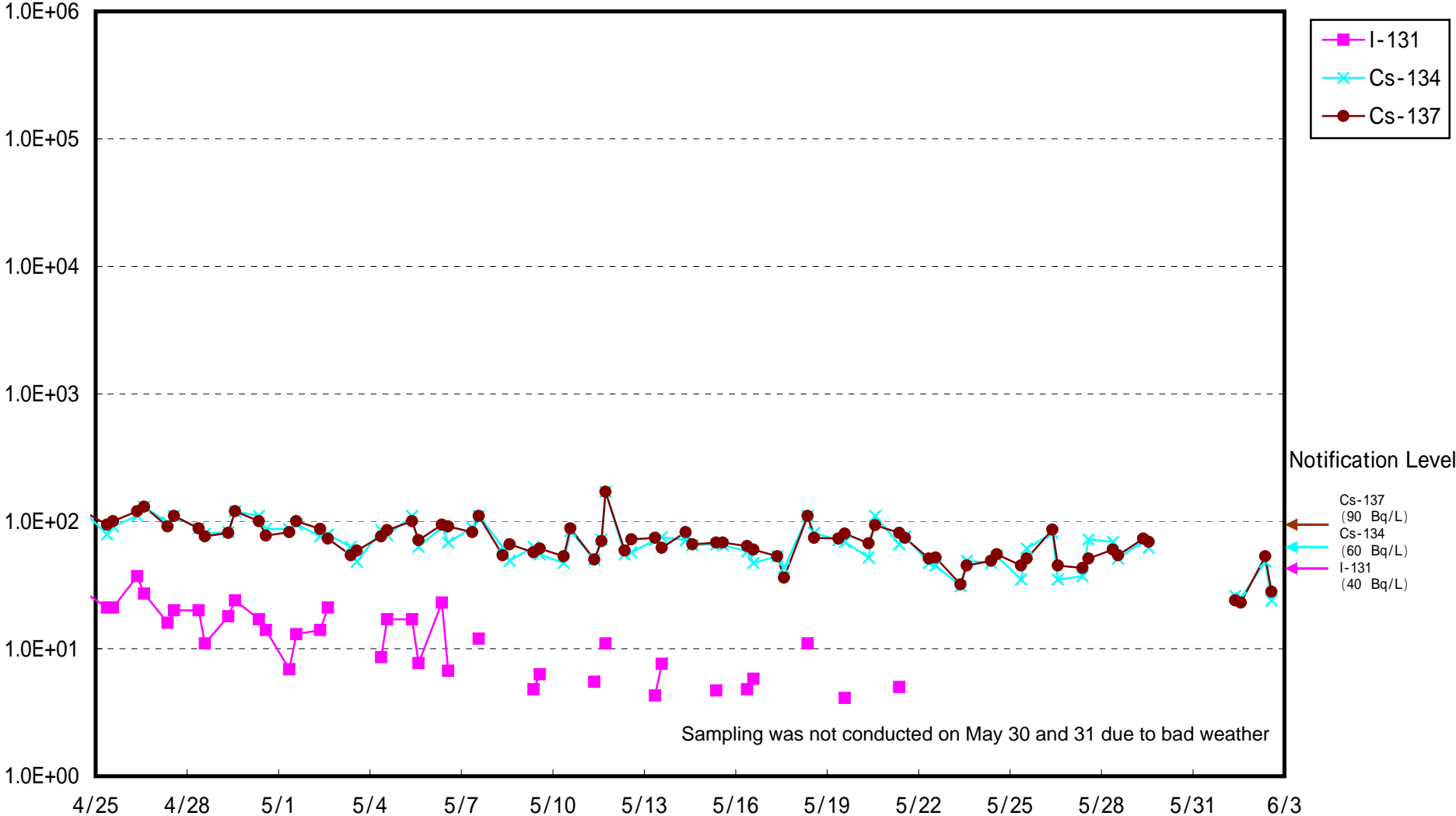
# Radioactive Density of Seawater (Bq/L)



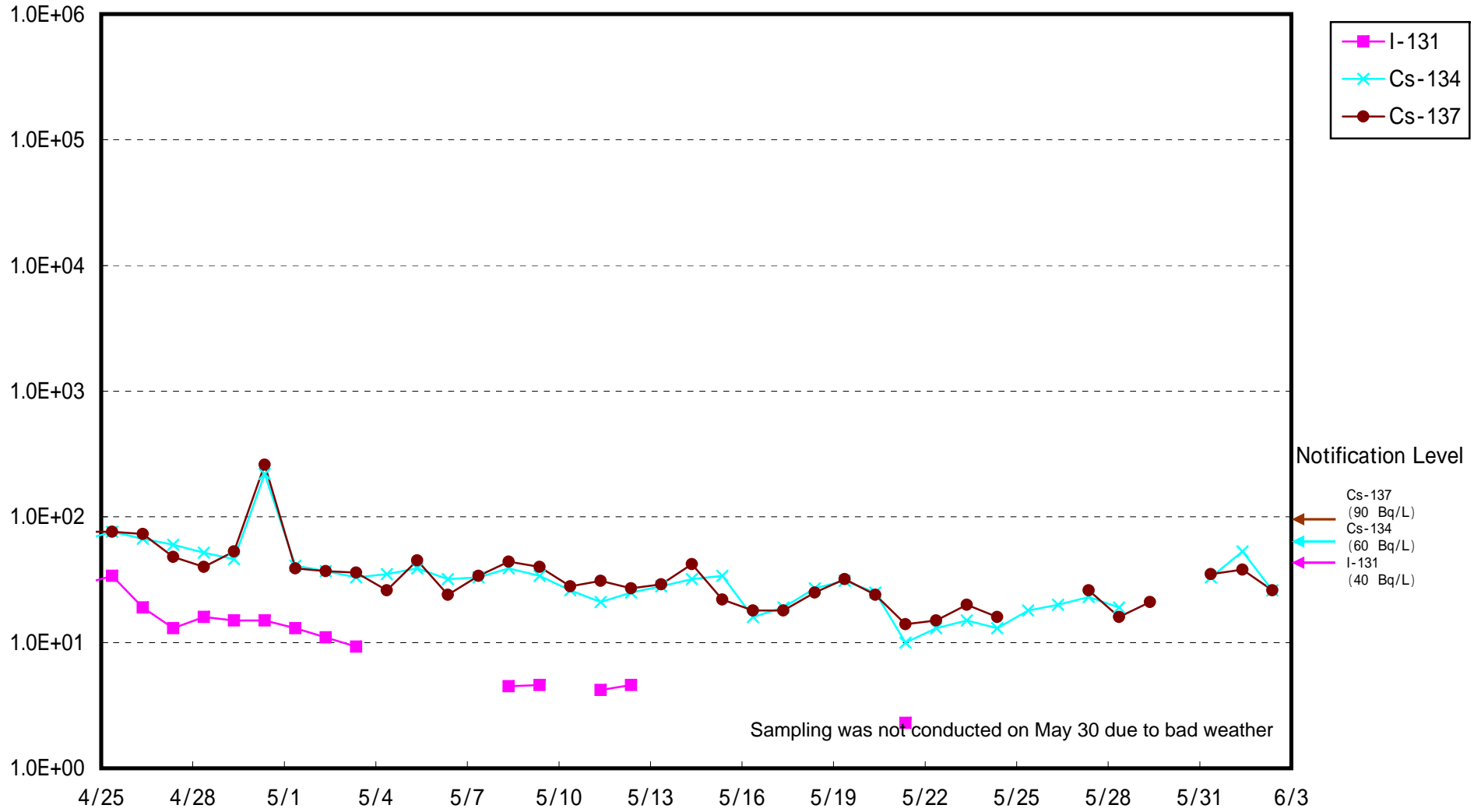
Radioactivity Density of Seawater at North of 1F5-6 Discharge Channel  
 (approx.30m north of 5-6 discharge channel) (Bq/L)



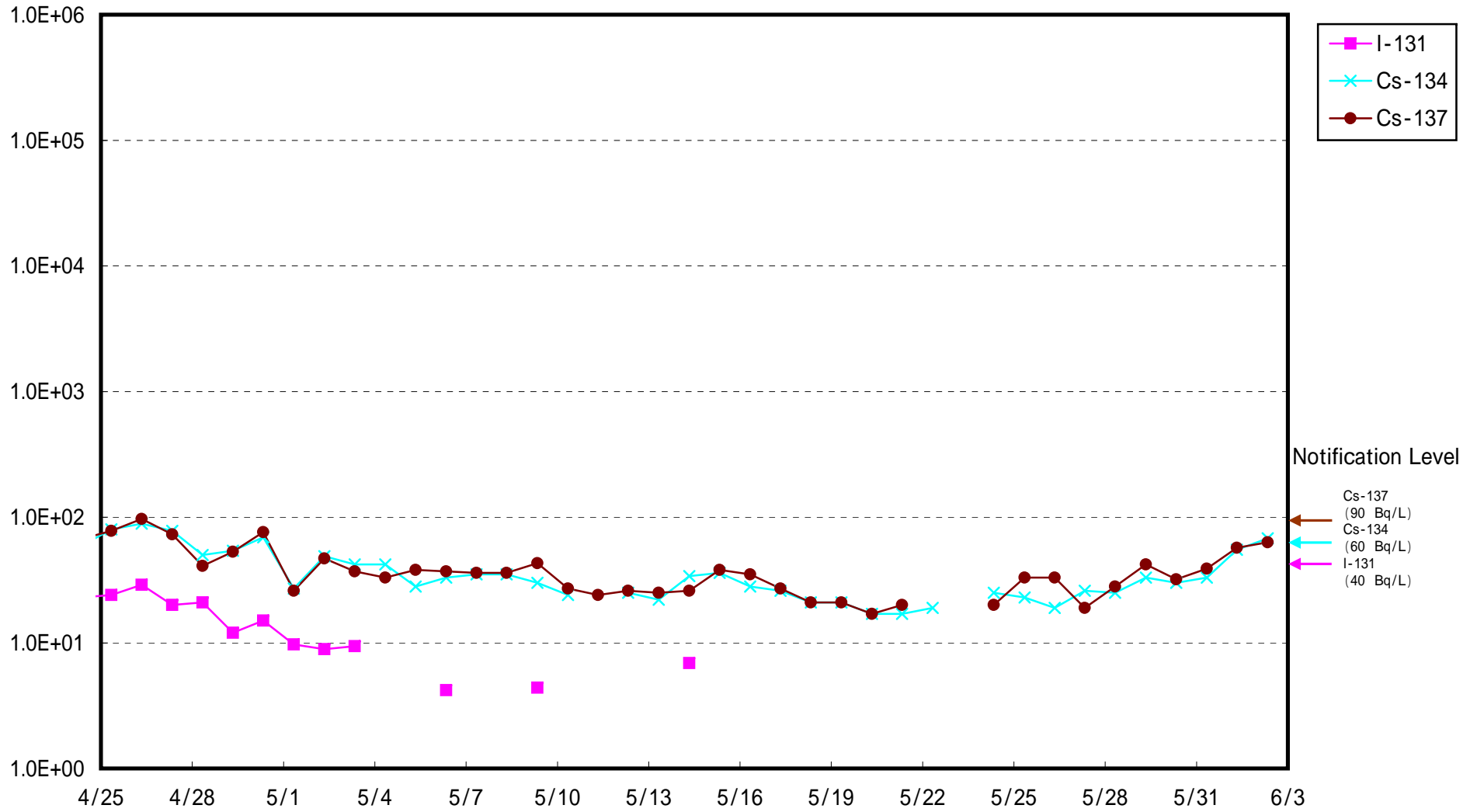
Radioactivity Density of Seawater at South Discharge Channel of 1F (Bq/L)



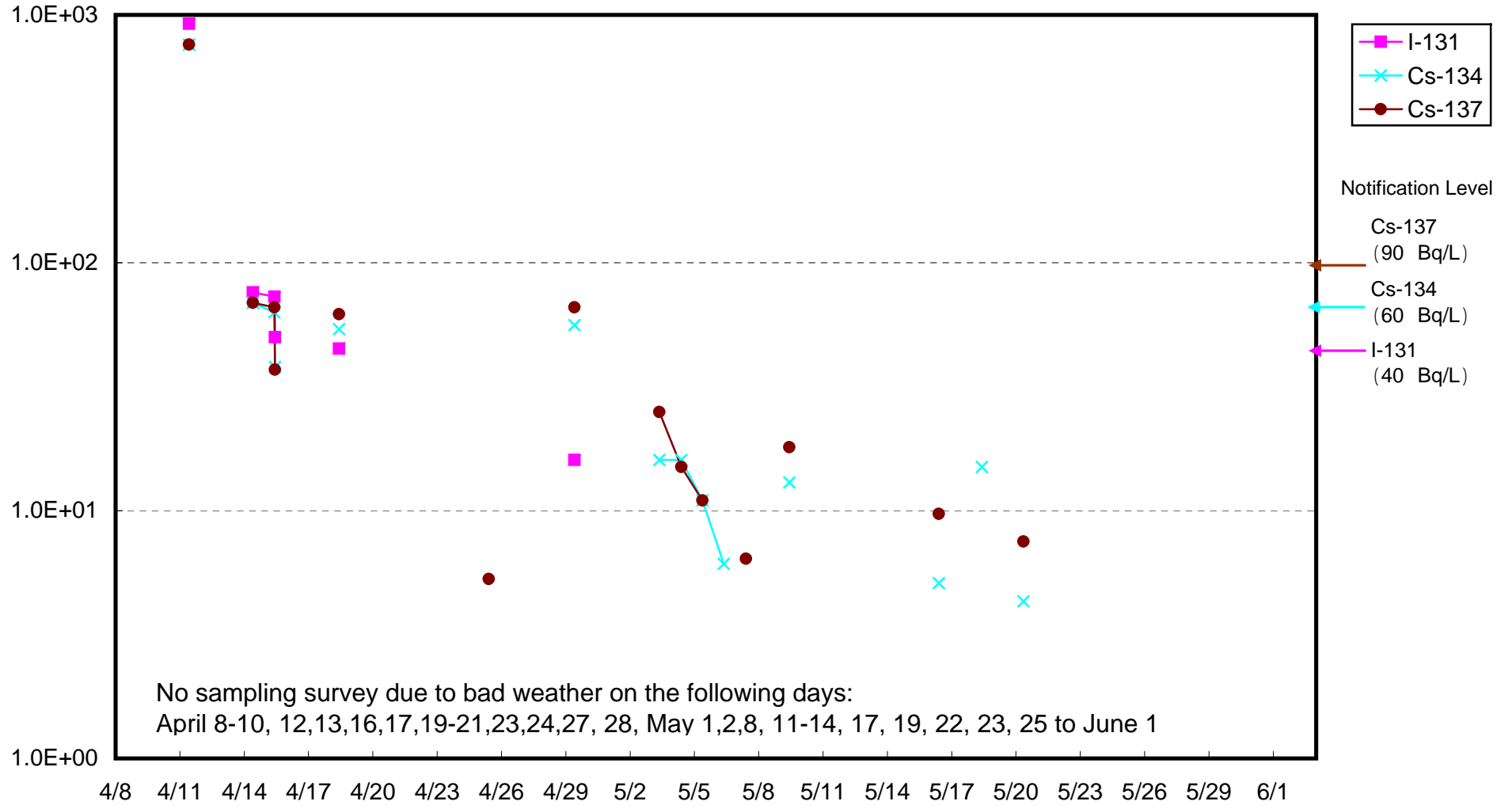
Radioactivity Density of Seawater at North Discharge Channel of 2F (Bq/L)



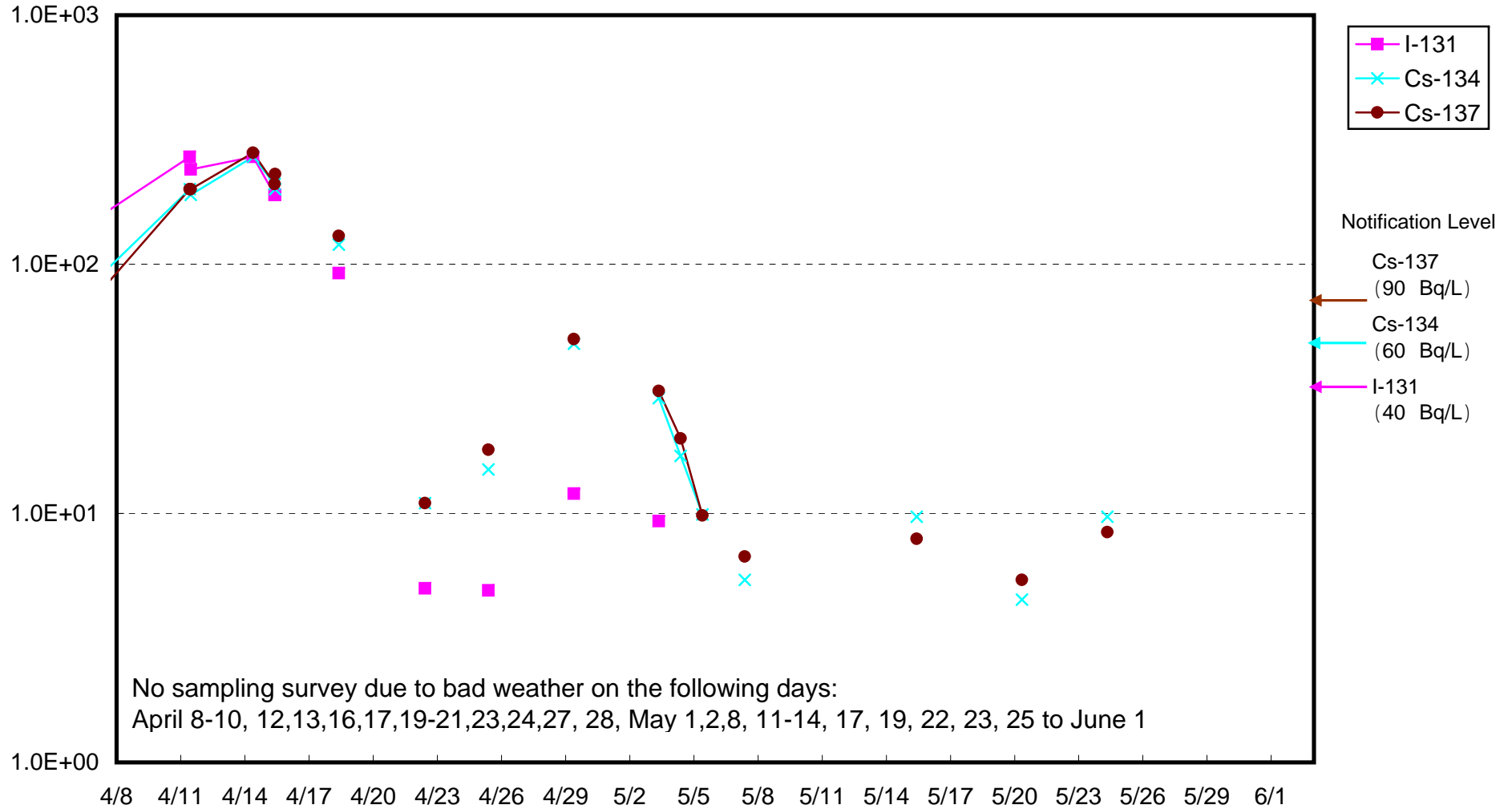
Radioactivity Density of Seawater at Iwasawa Shore 2F (Bq/L)



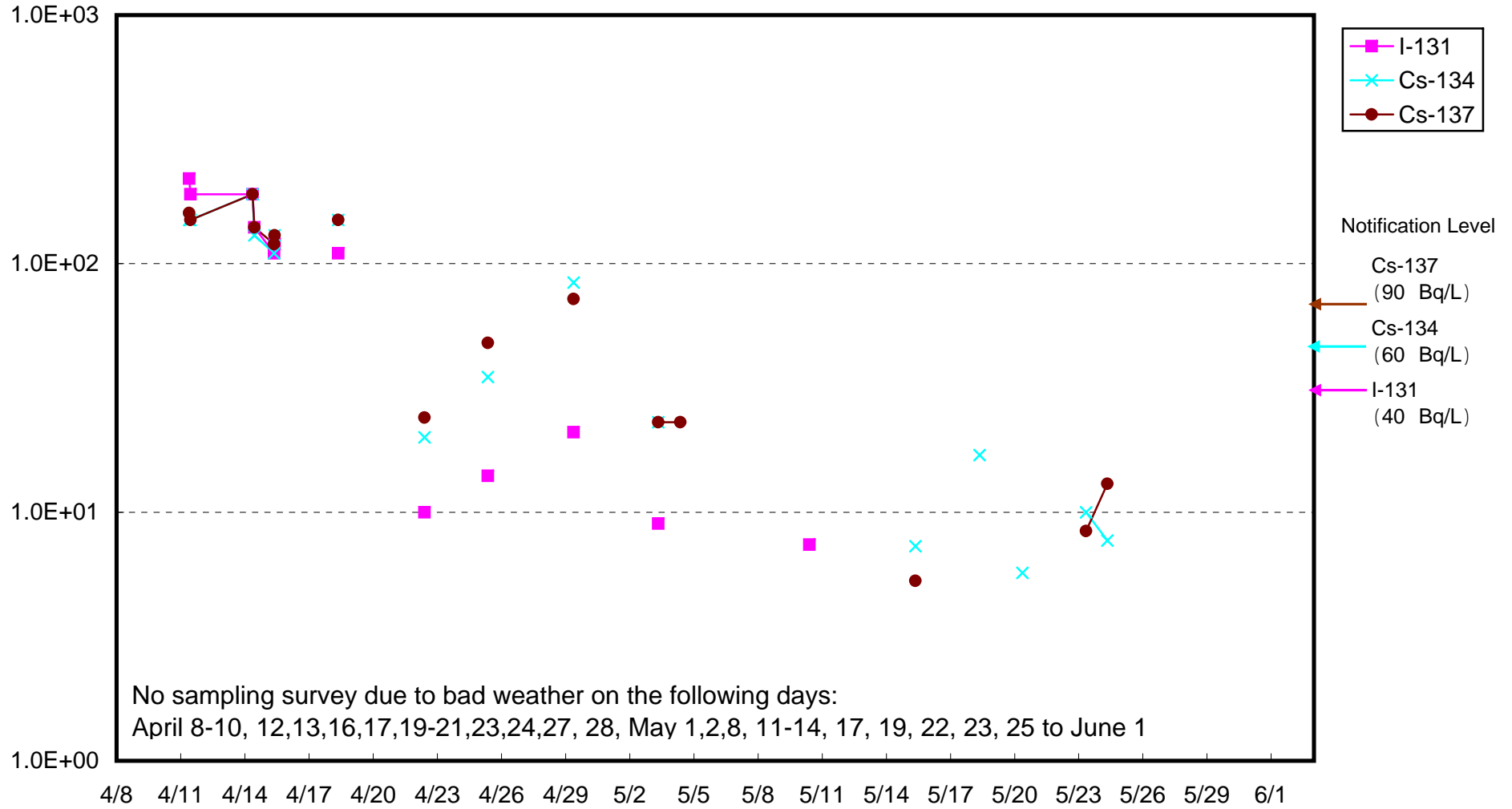
Radioactivity Density of Seawater around approx. 15 km offshore of Minamisouma City (Bq/L)



Radioactivity Density of Seawater around approx. 15 km offshore of Ukedo-gawa (Bq/L)

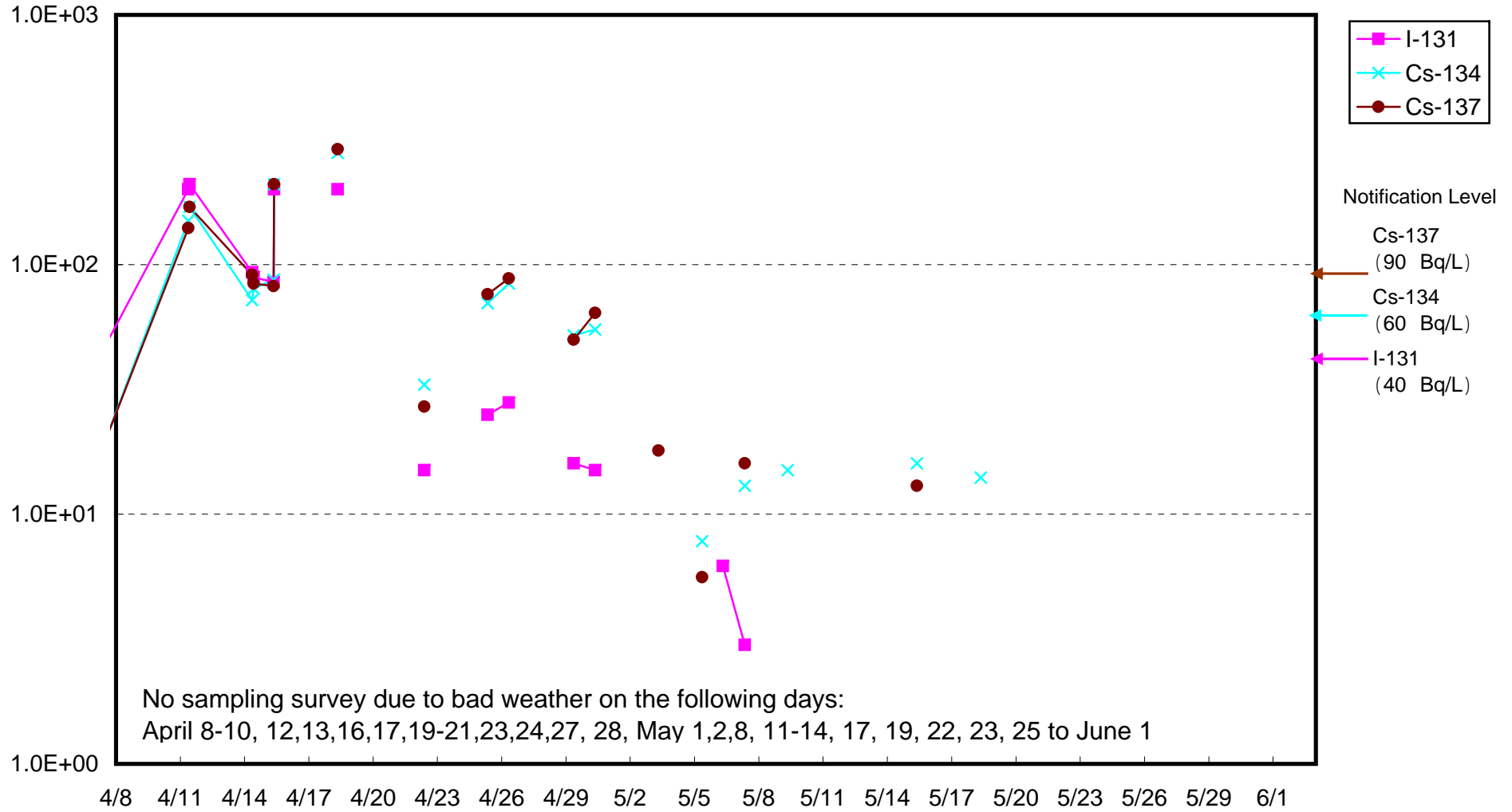


Radioactivity Density of Seawater around approx. 15 km offshore of Fukushima Daiichi (Bq/L)

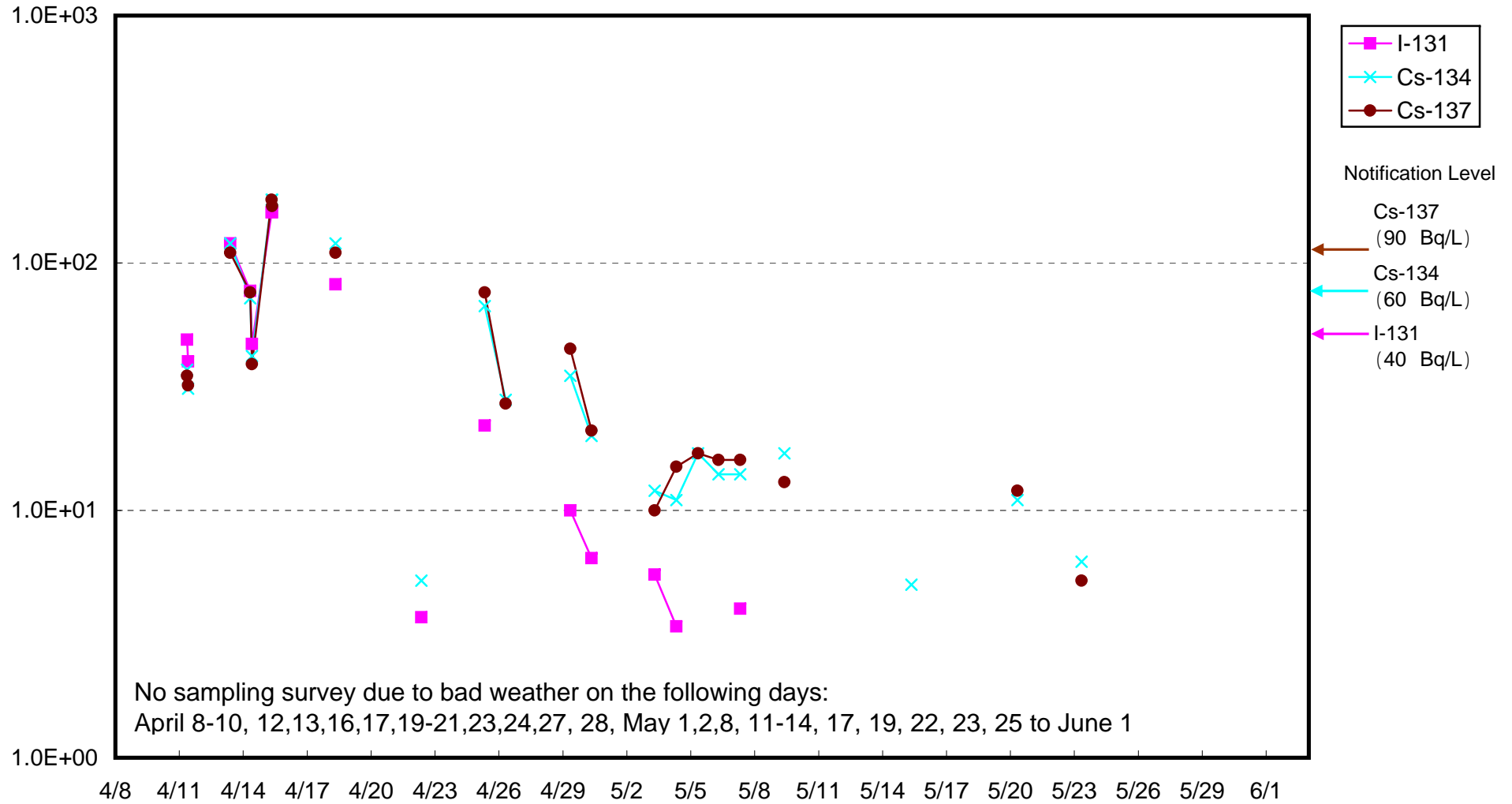




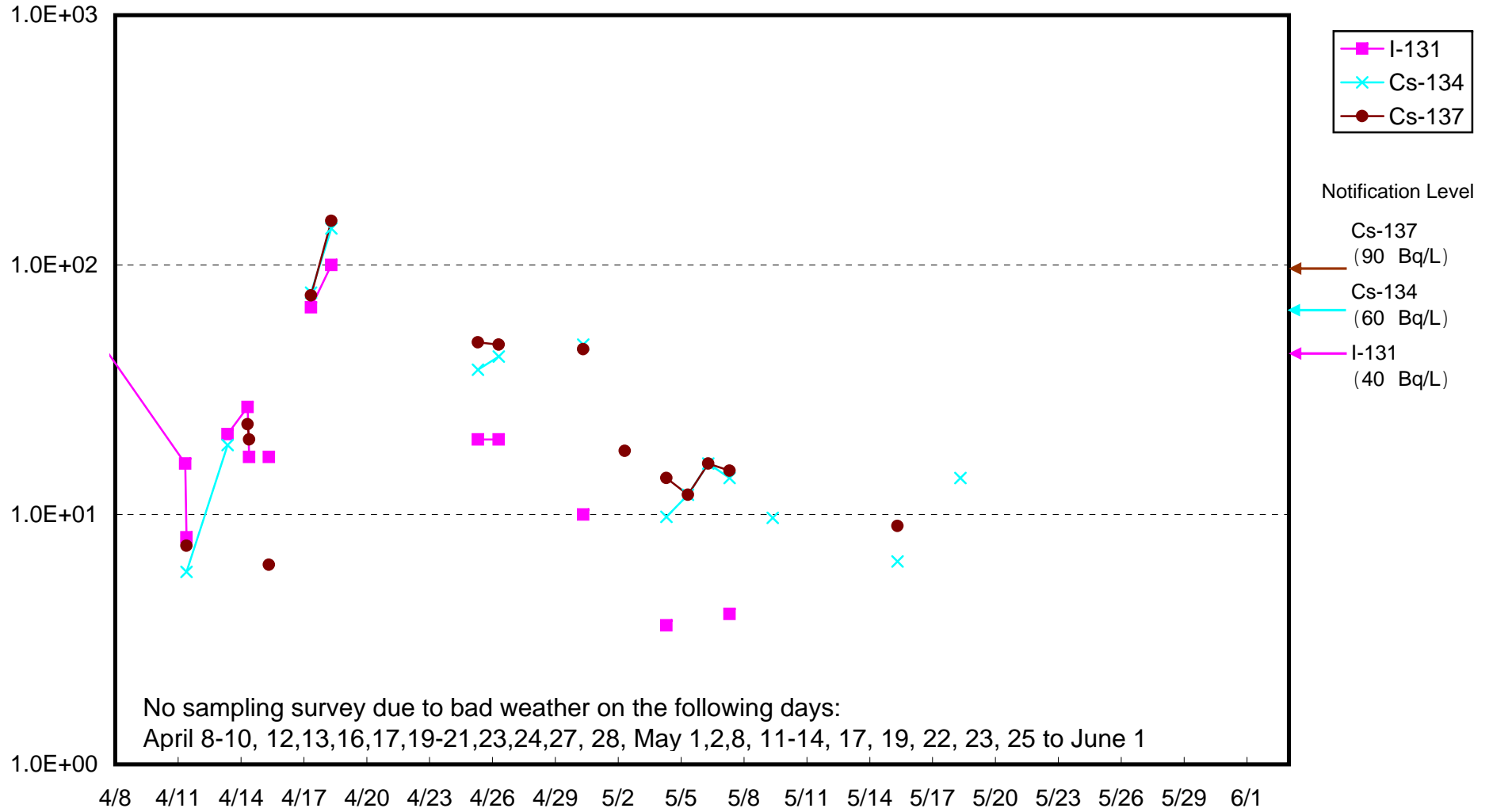
Radioactivity Density of Seawater around approx. 15 km offshore of Fukushima Daini (Bq/L)



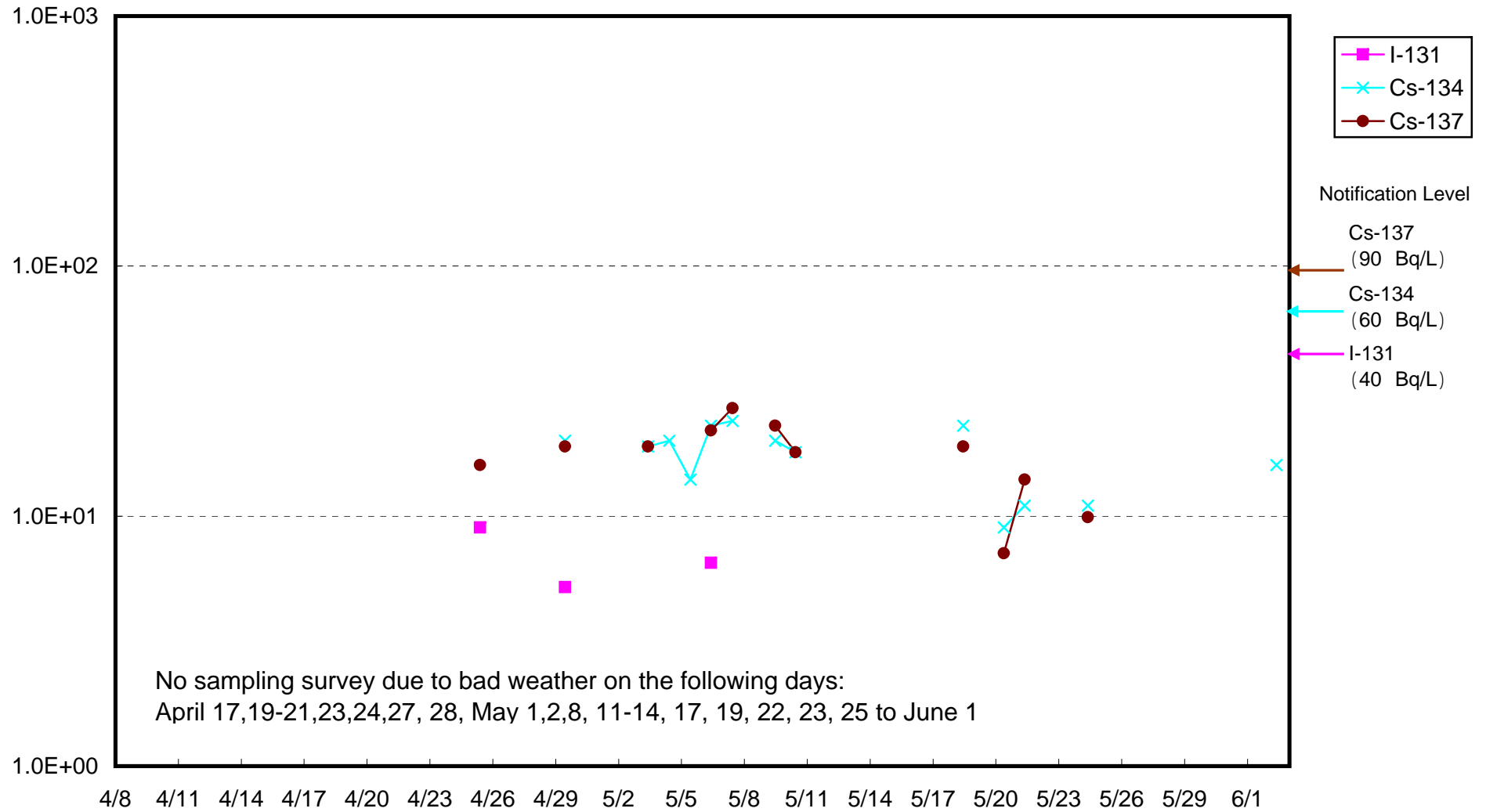
Radioactivity Density of Seawater around approx. 15 km offshore of Iwasawa Shore (Bq/L)



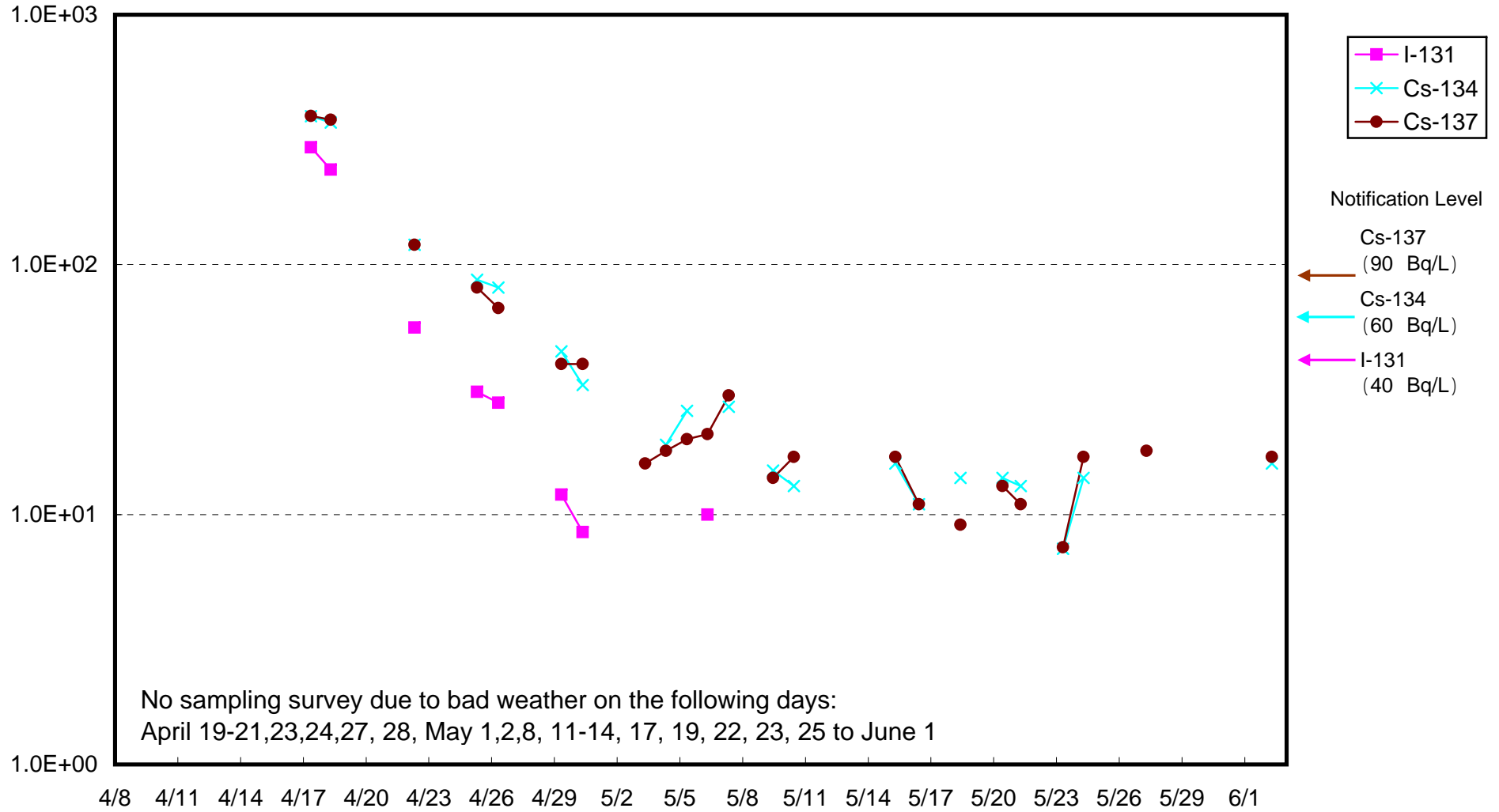
Radioactivity Density of Seawater around approx. 15 km offshore of Hirono town (Bq/L)



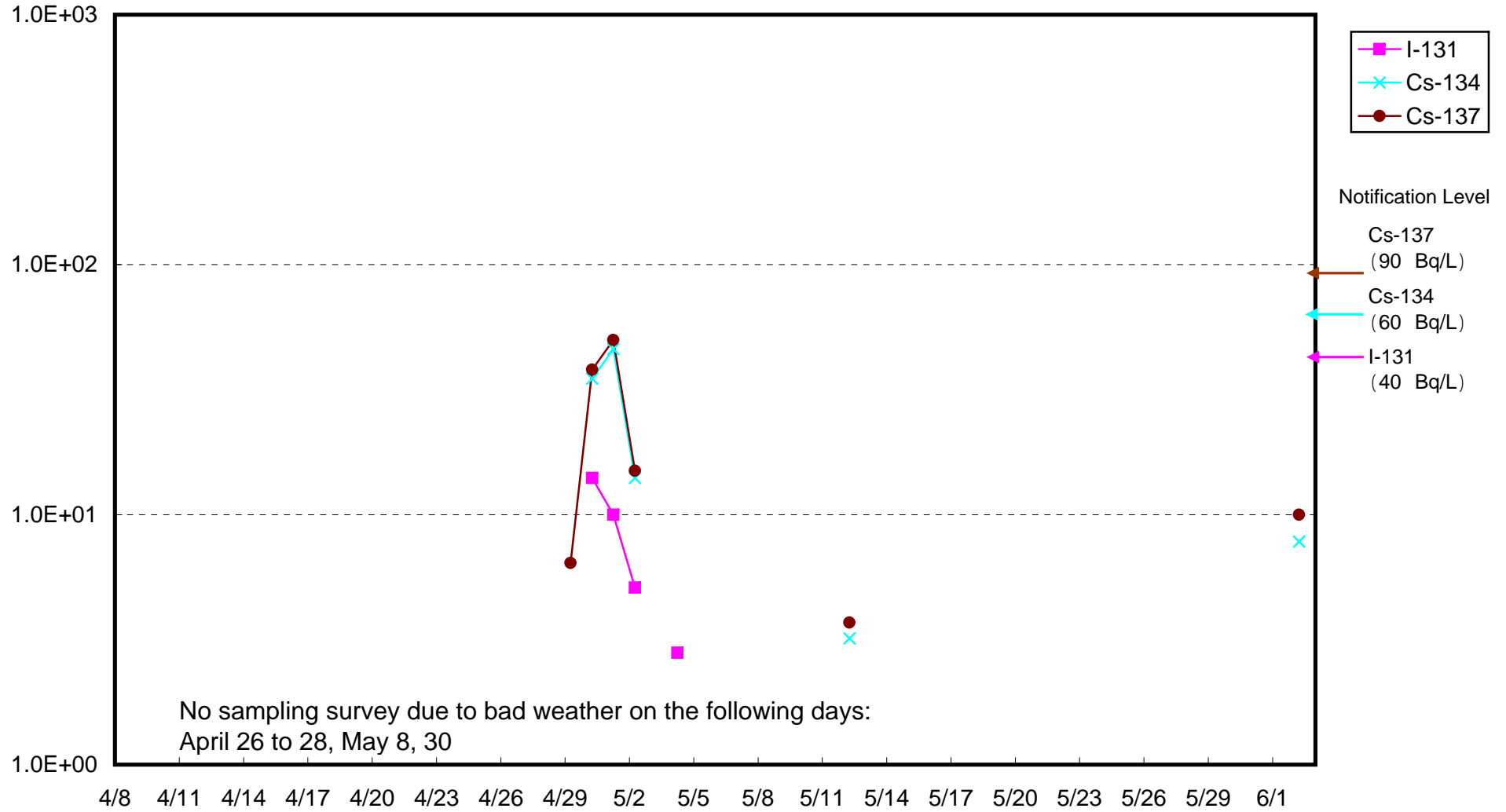
Radioactivity Density of Seawater around 3 km offshore of Odaka-ku (Bq/L)



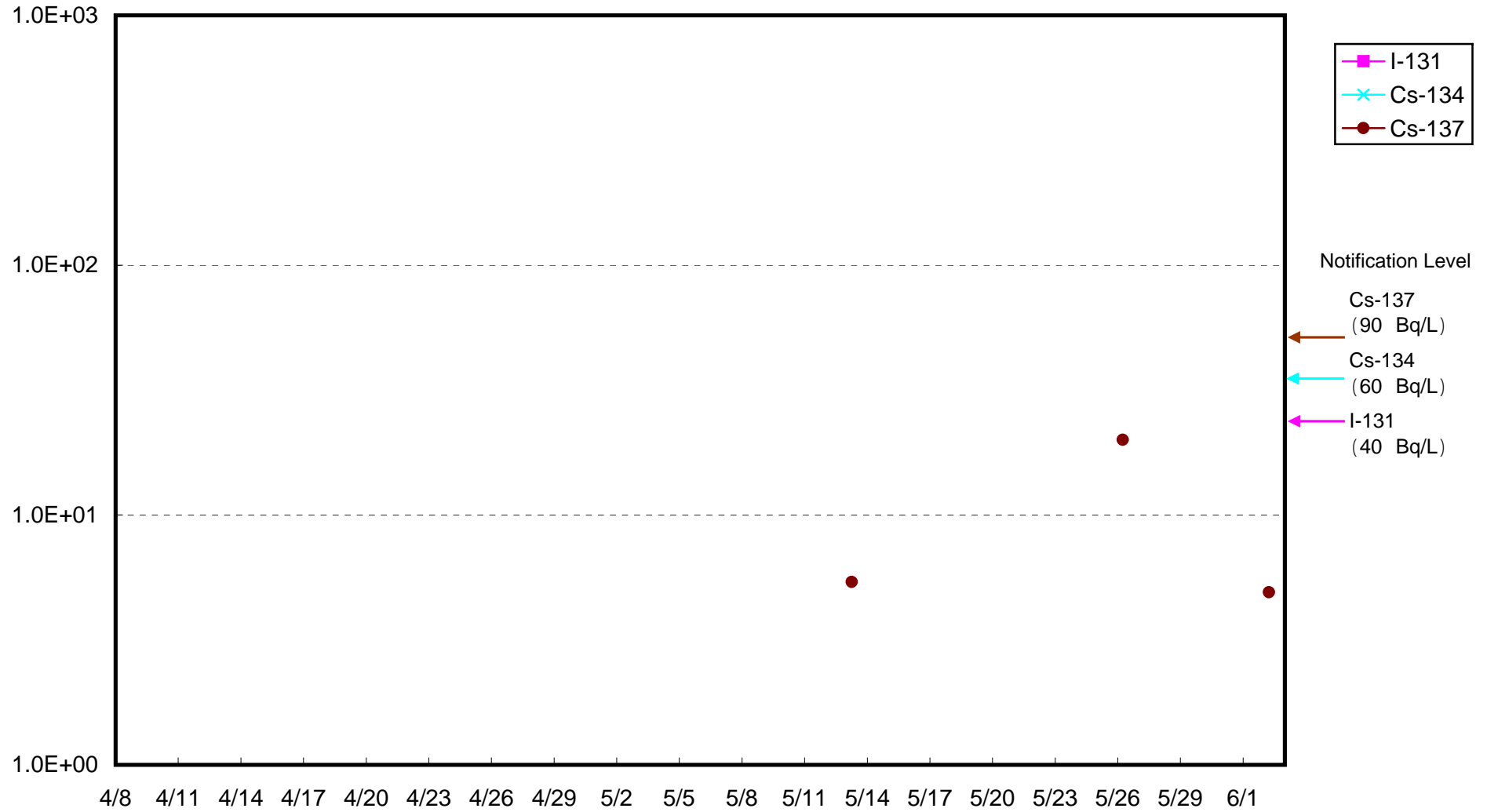
Radioactivity Density of Seawater around approx. 3km offshore of Iwasawa Shore (Bq/L) (upper layer)



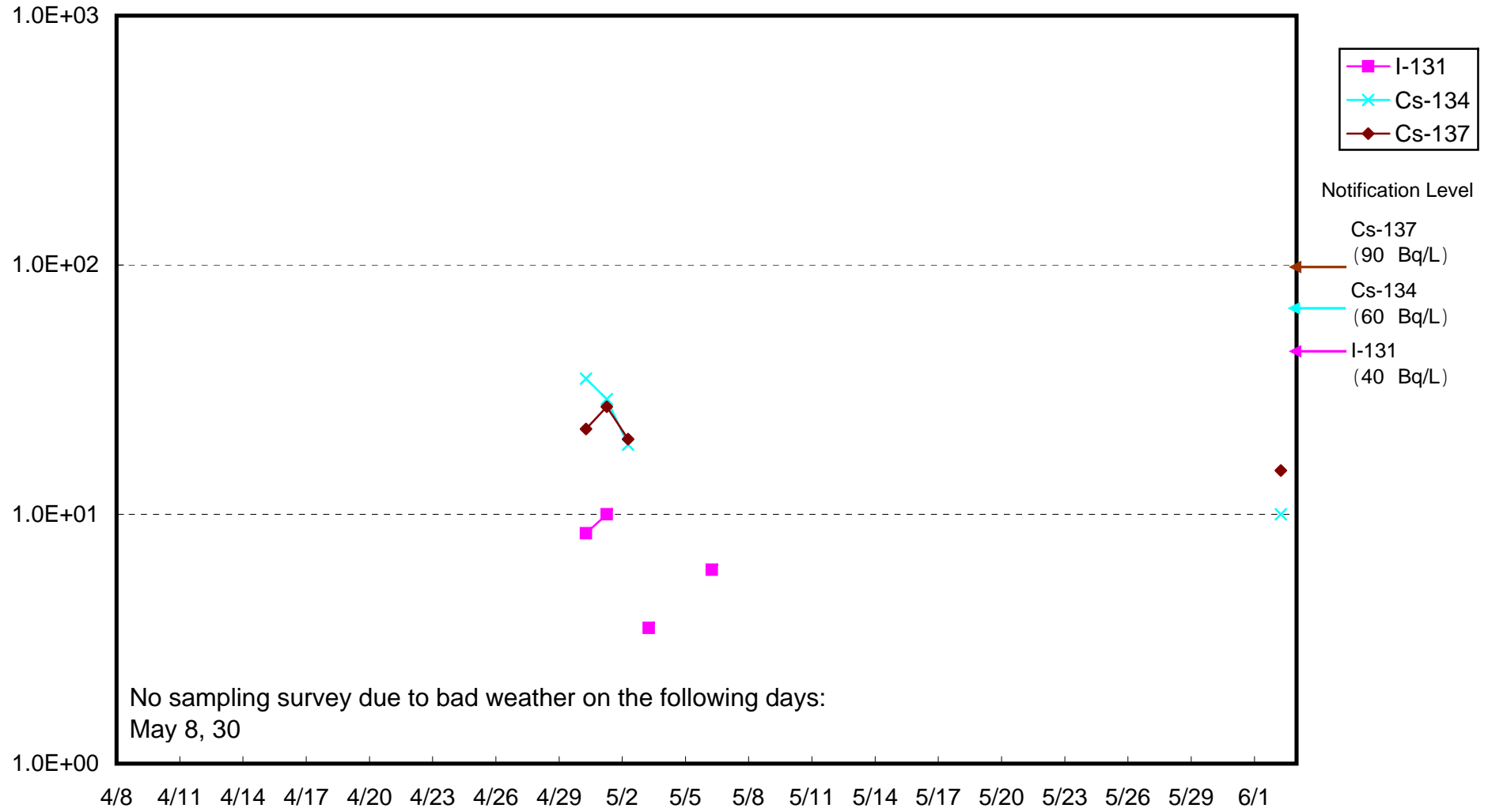
Radioactivity Density of Seawater around 3 km offshore of Onahama Port (Bq/L)  
(upper layer)



Radioactivity Density of Seawater around 3 km offshore of Onahama Port (Bq/L)  
(Lower layer)

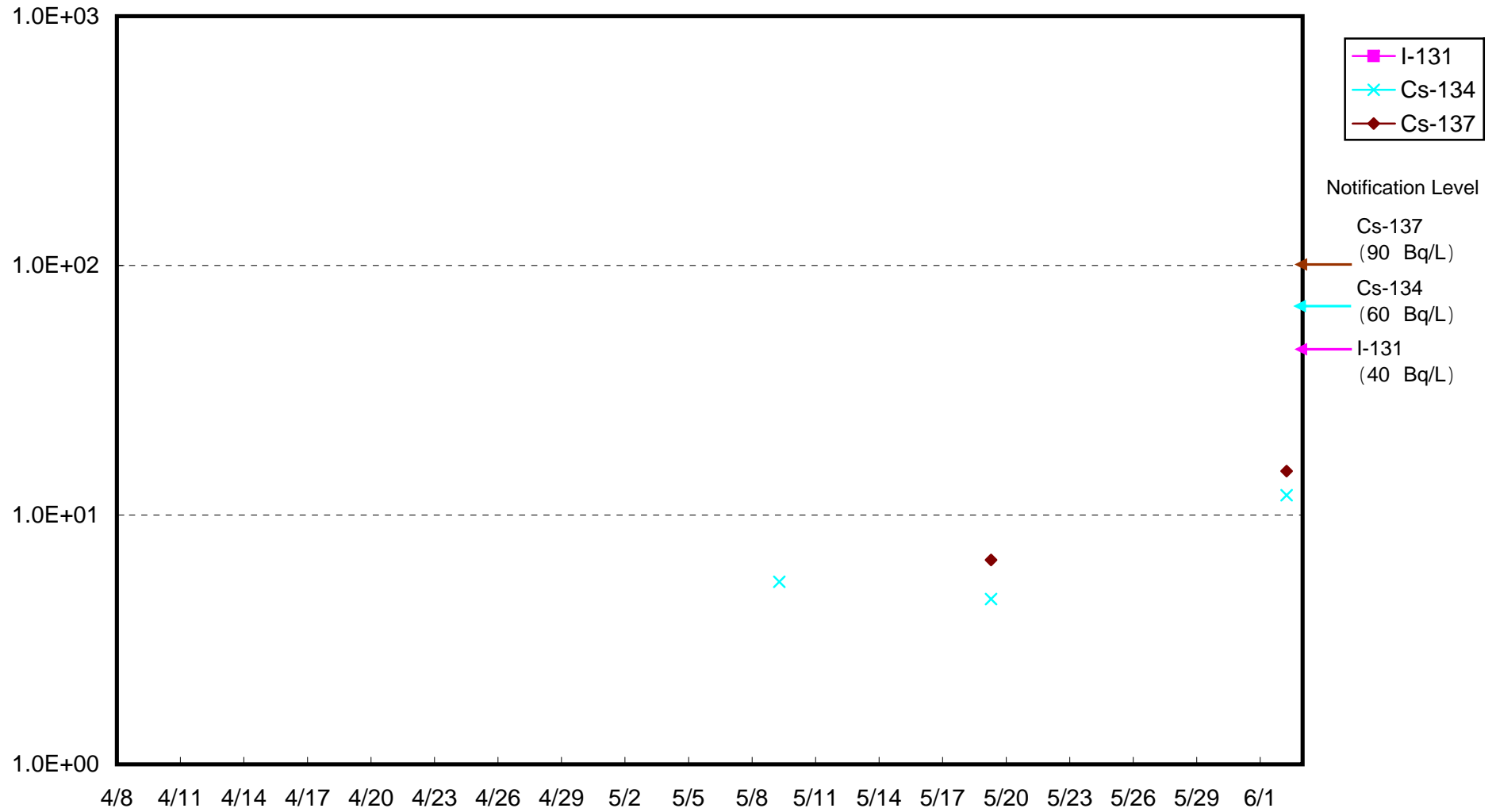


Radioactivity Density of Seawater around 3 km offshore of Ena (Bq/L)  
(upper layer)

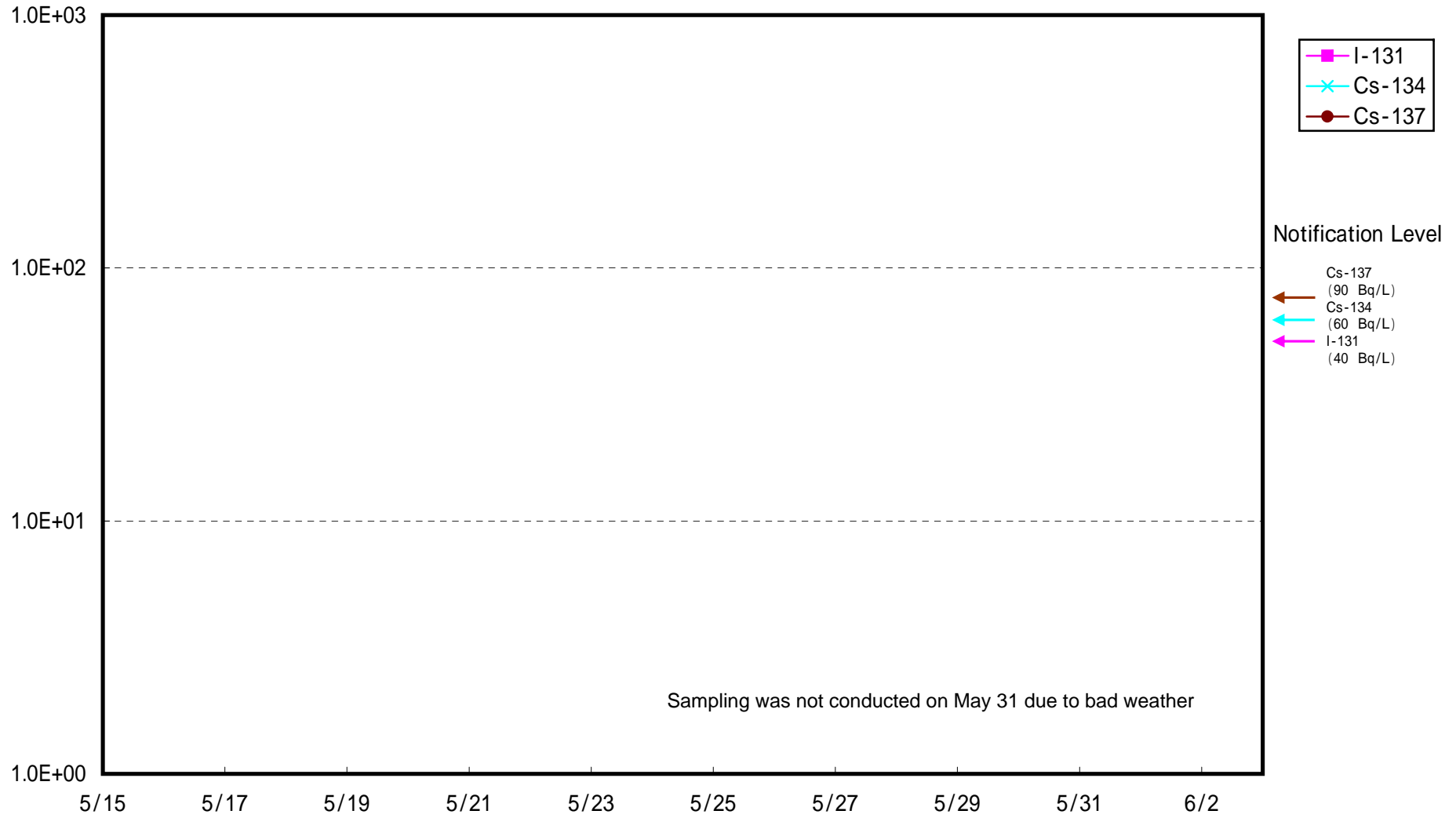




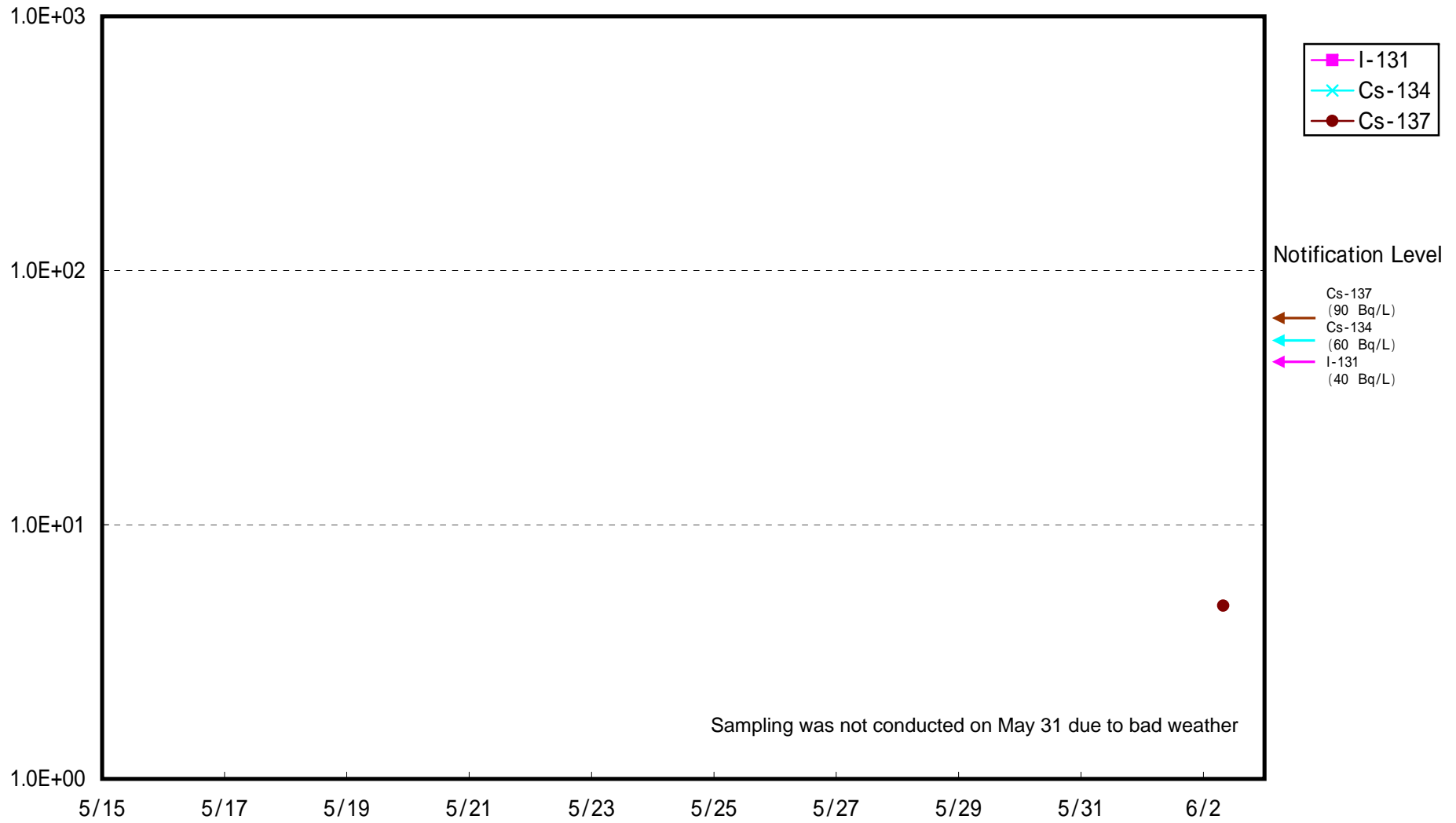
Radioactivity Density of Seawater around 3 km offshore of Ena (Bq/L)  
(lower layer)



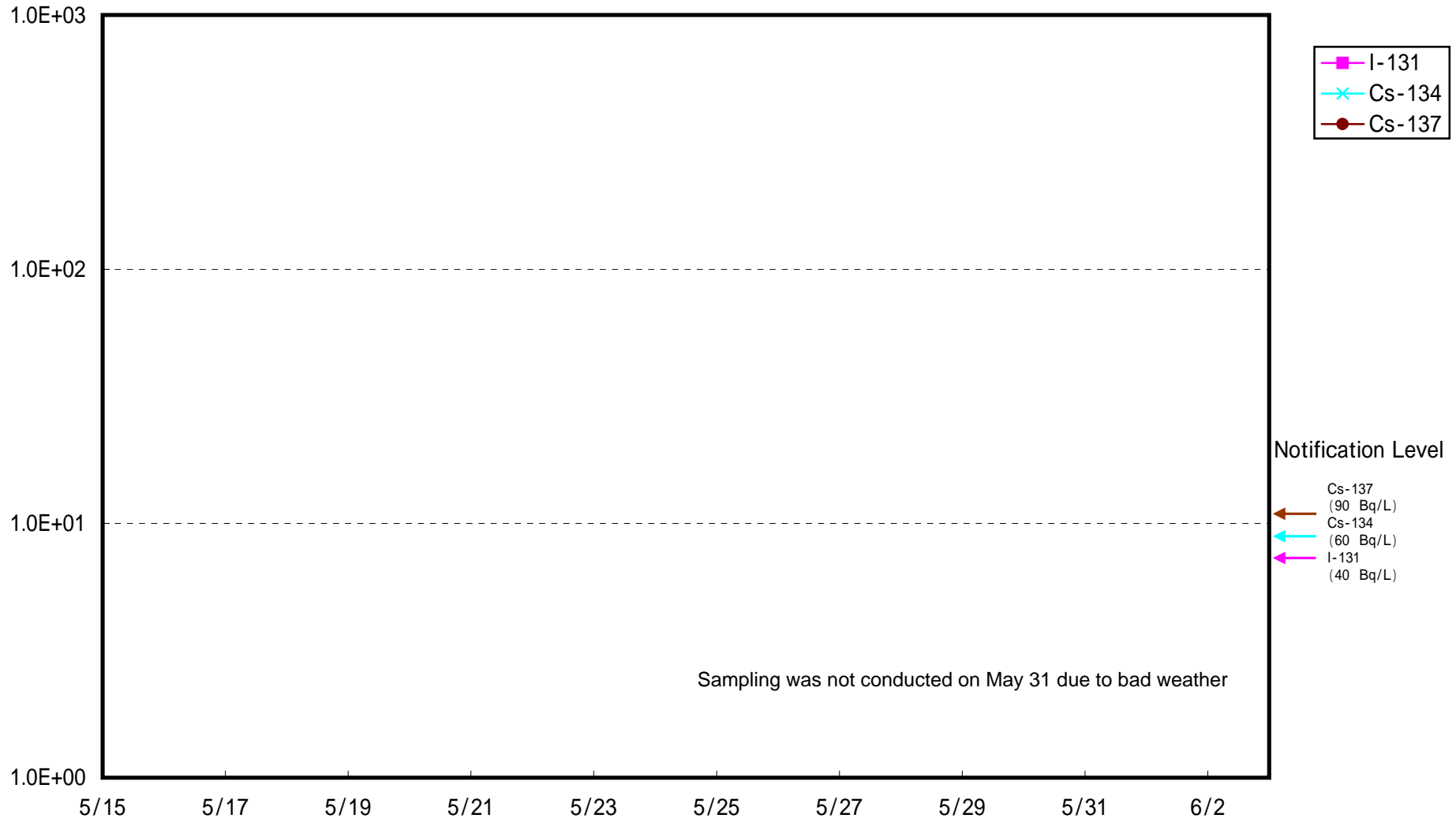
30 km off shore of Minami-soma city (upper layer)



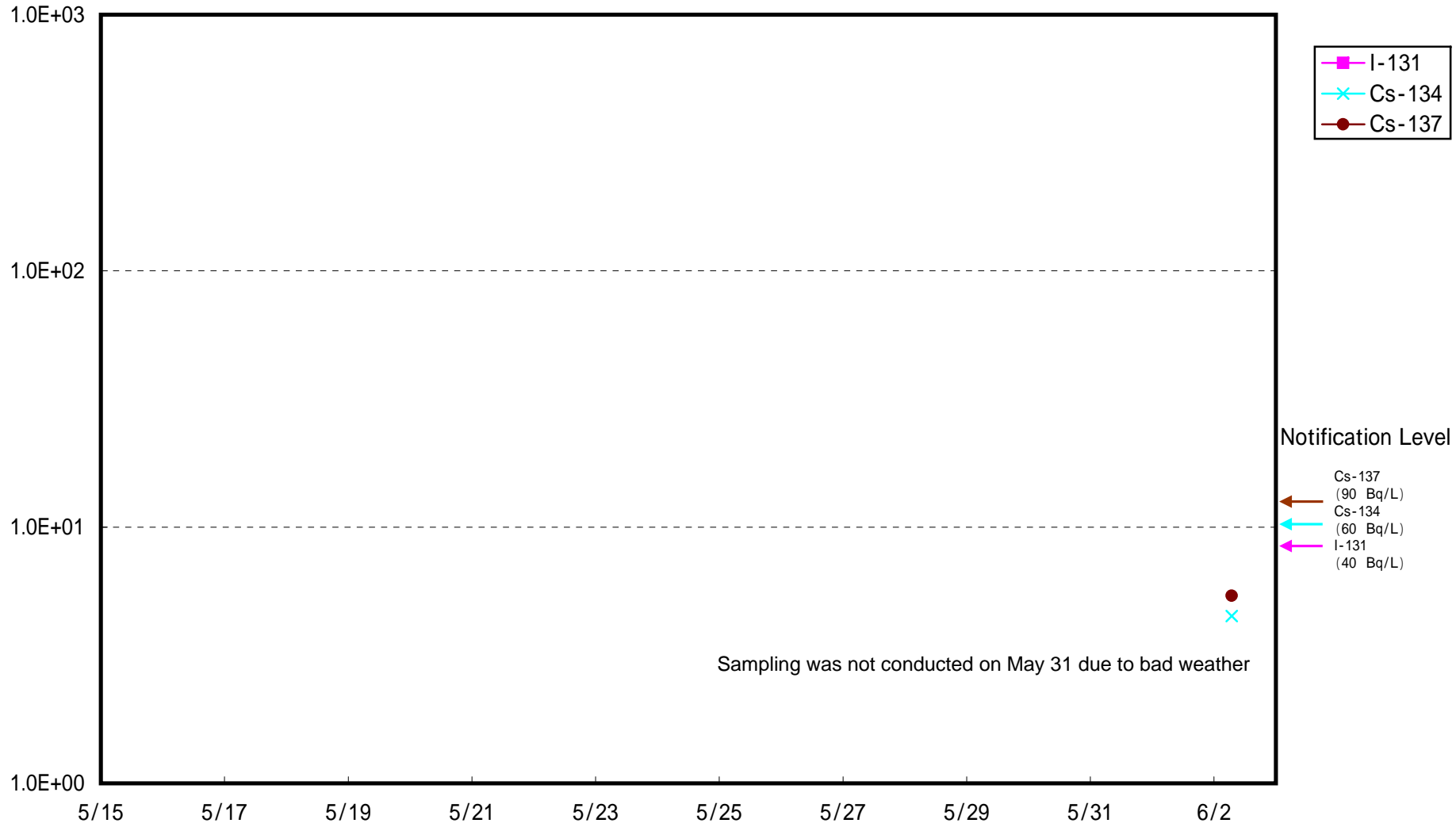
30 km off shore of Minami-soma city (middle layer)



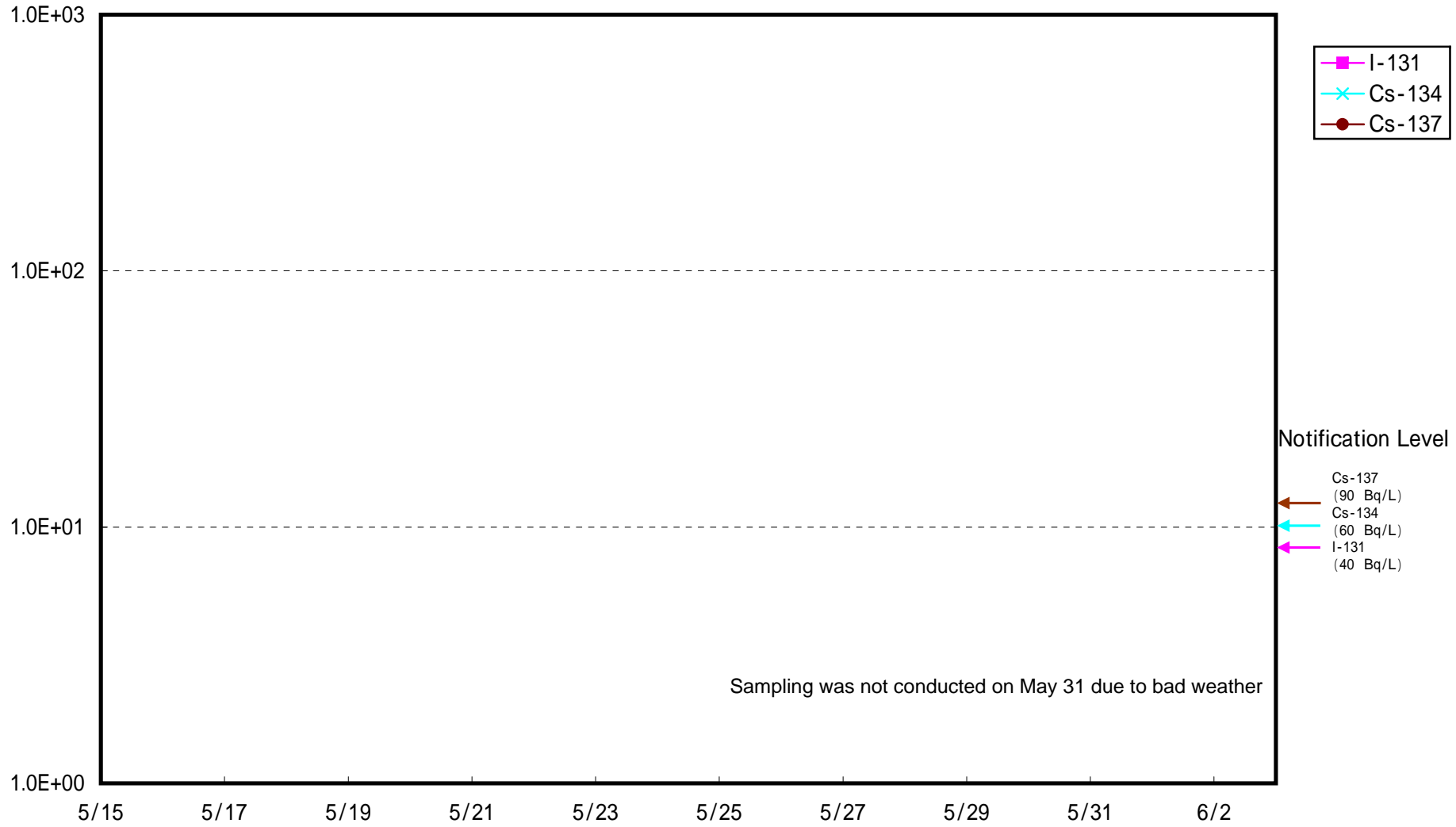
30 km off shore of Minami-soma city (lower layer)



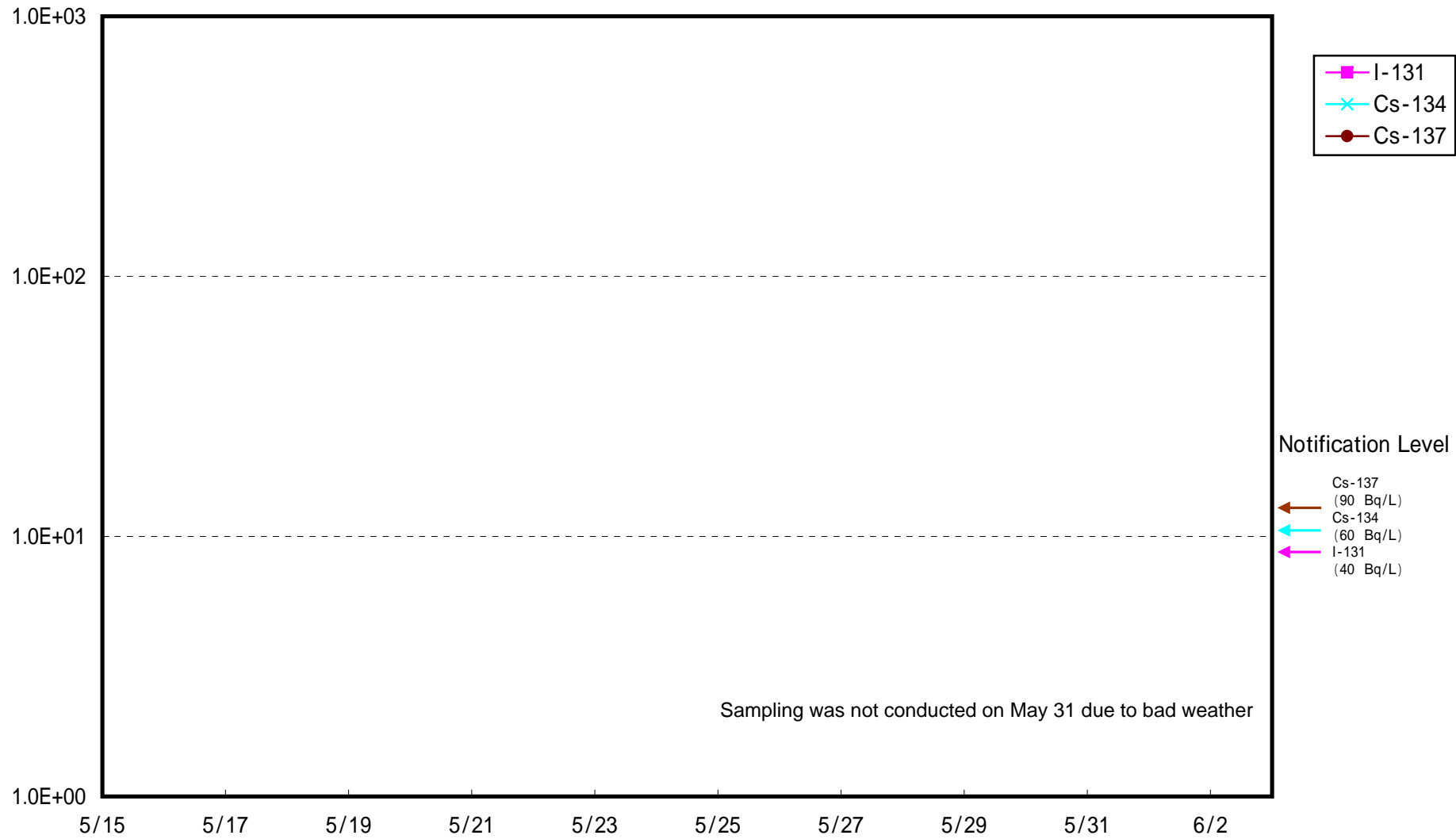
30 km off shore of Ukedo-river (upper layer)



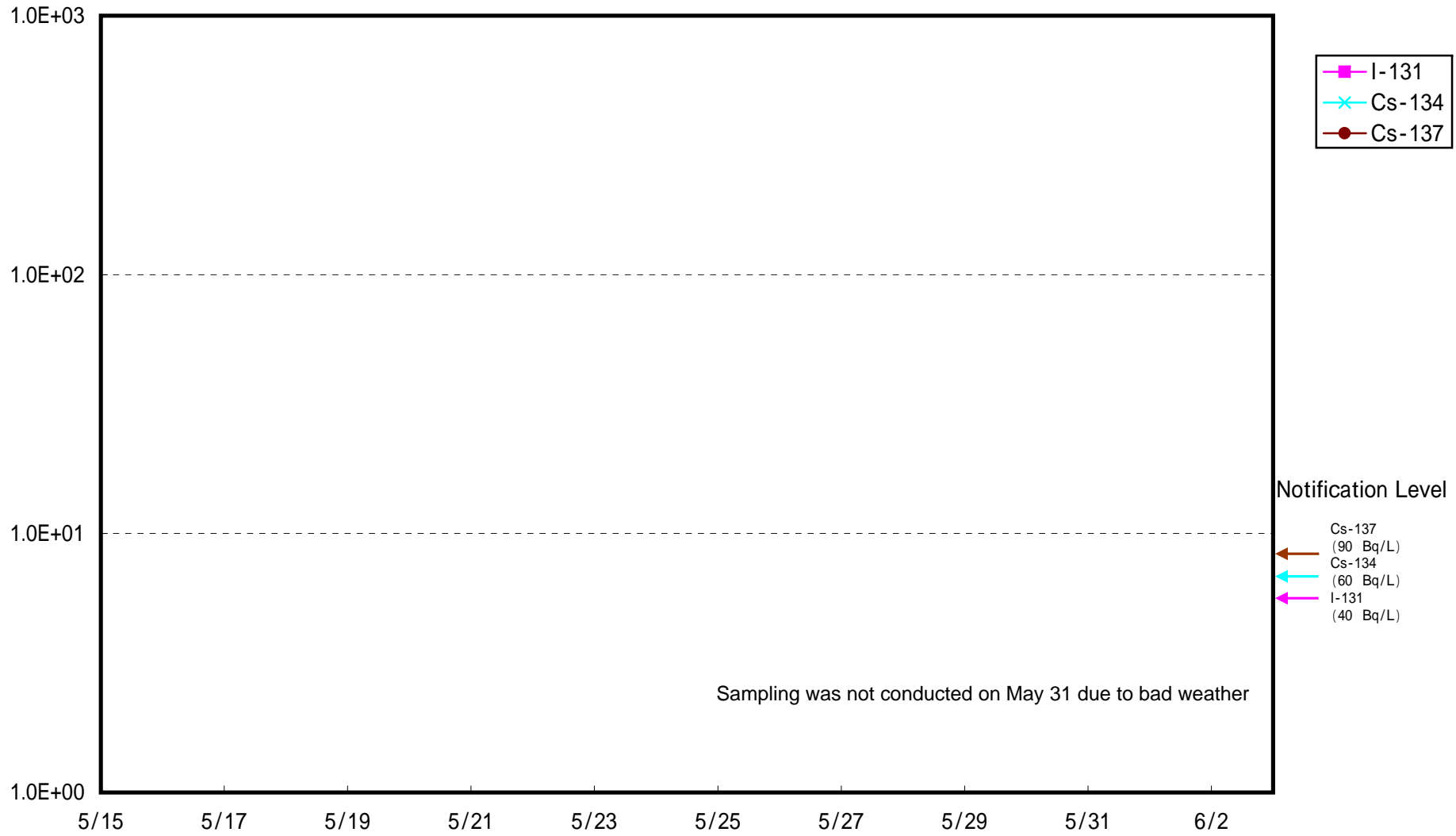
30 km off shore of Ukedo-river (middle layer)



30 km off shore of Ukedo-river (lower layer)

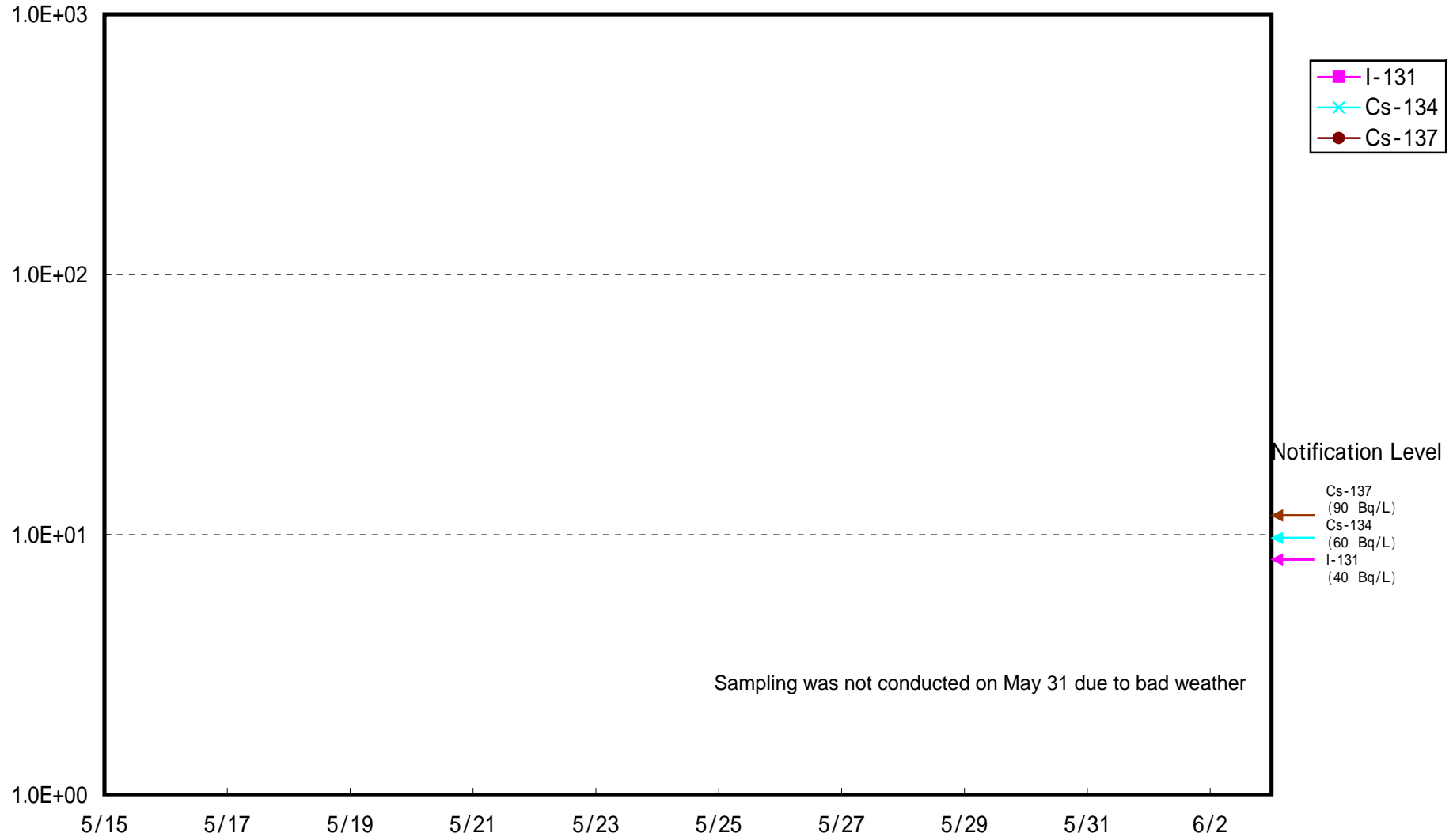


5 km off shore of Soma city (upper layer)

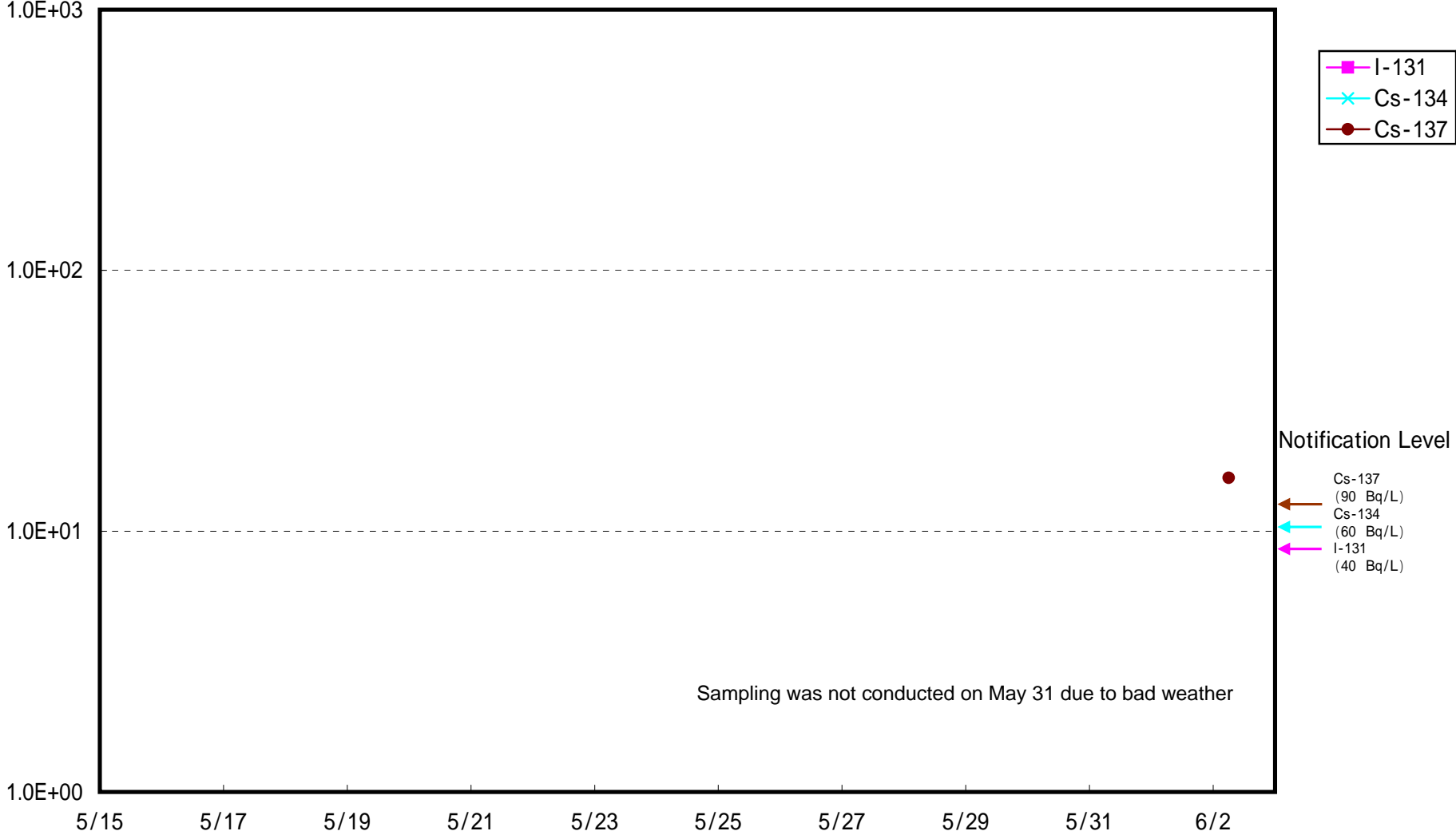




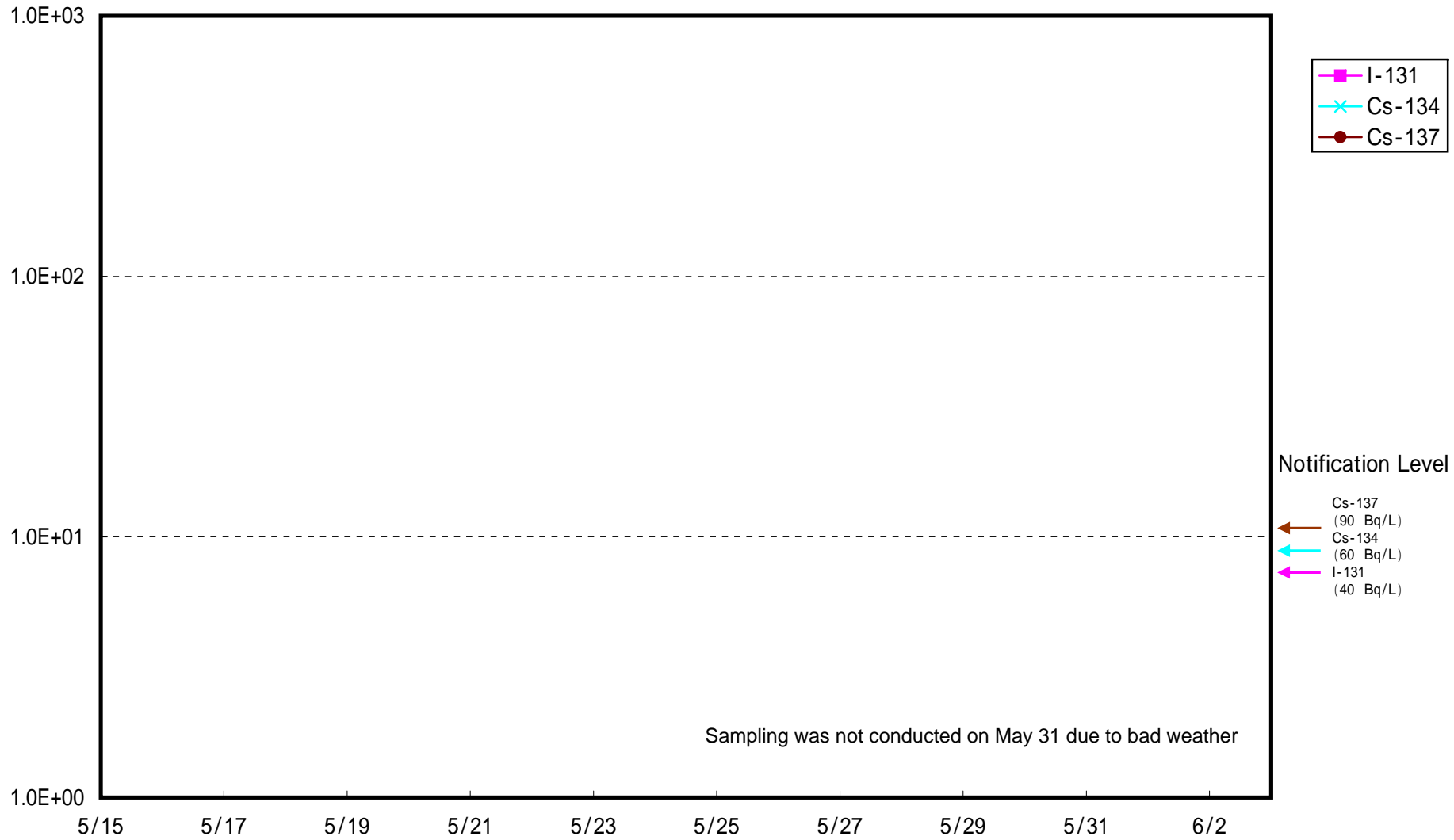
5 km off shore of Soma city (lower layer)



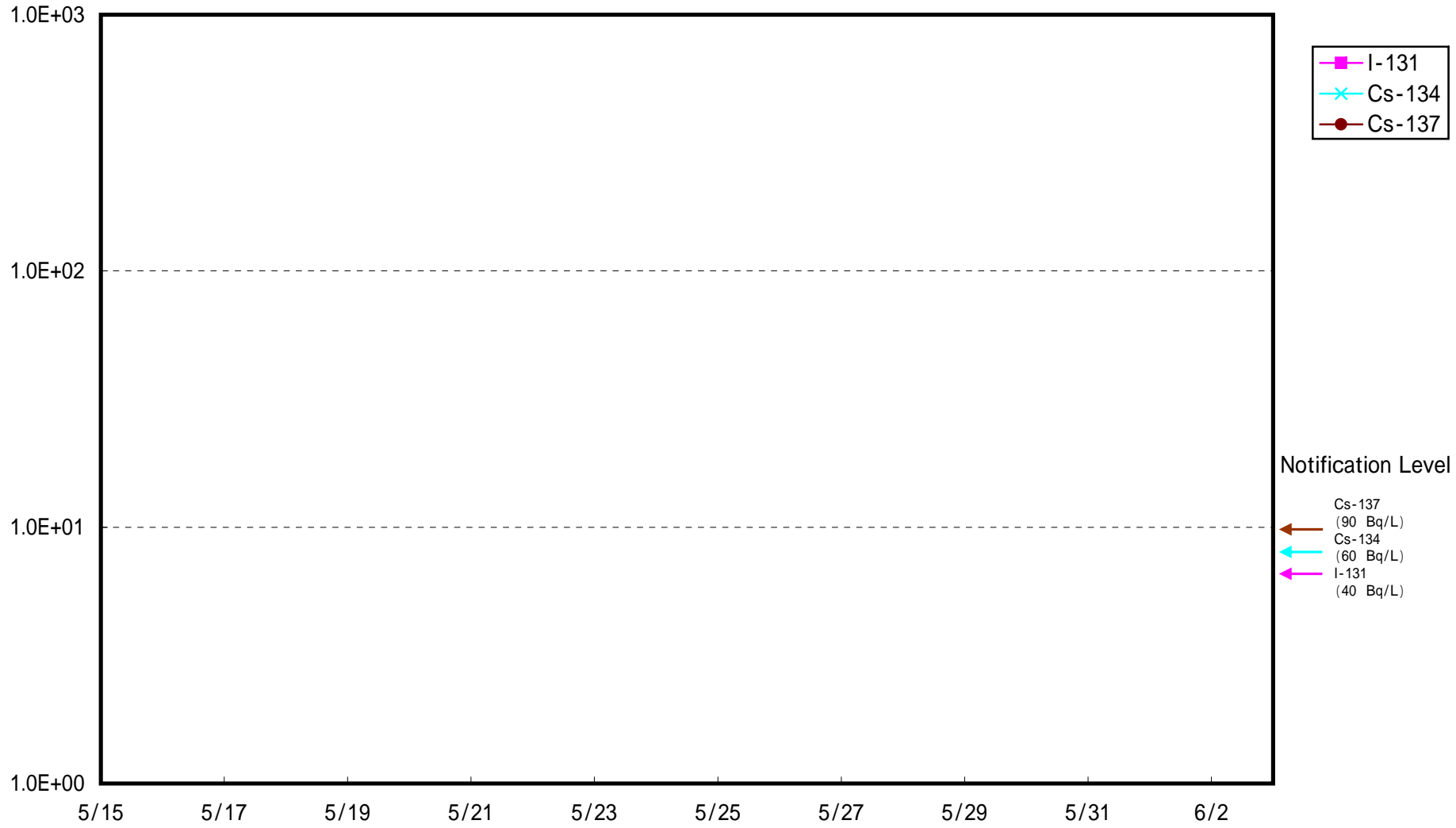
5km off shore of Kashima (upper layer)



5km off shore of Kashima (lower layer)



3km off shore of Soma city (upper layer)



3km off shore of Soma city (lower layer)

