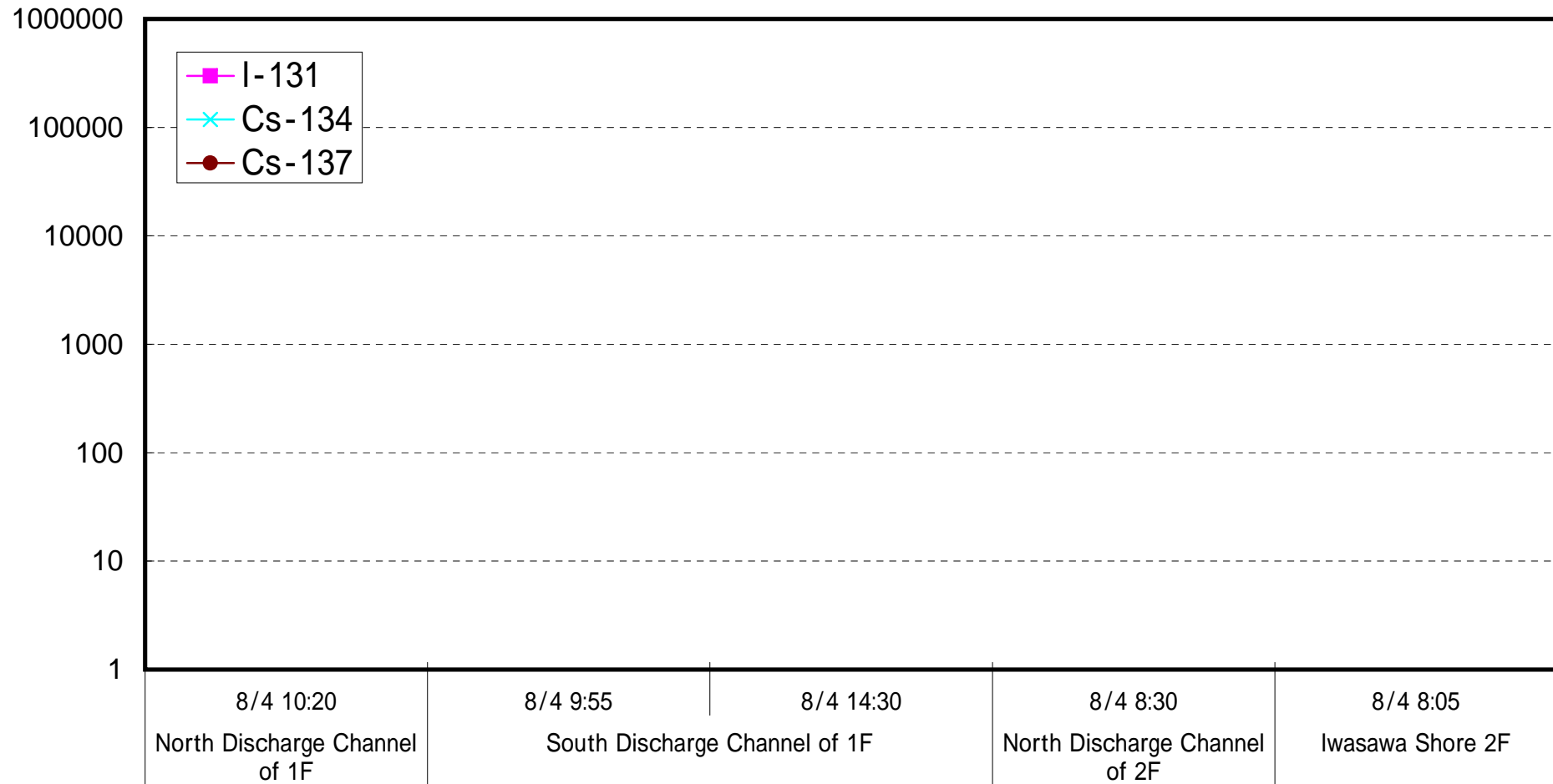
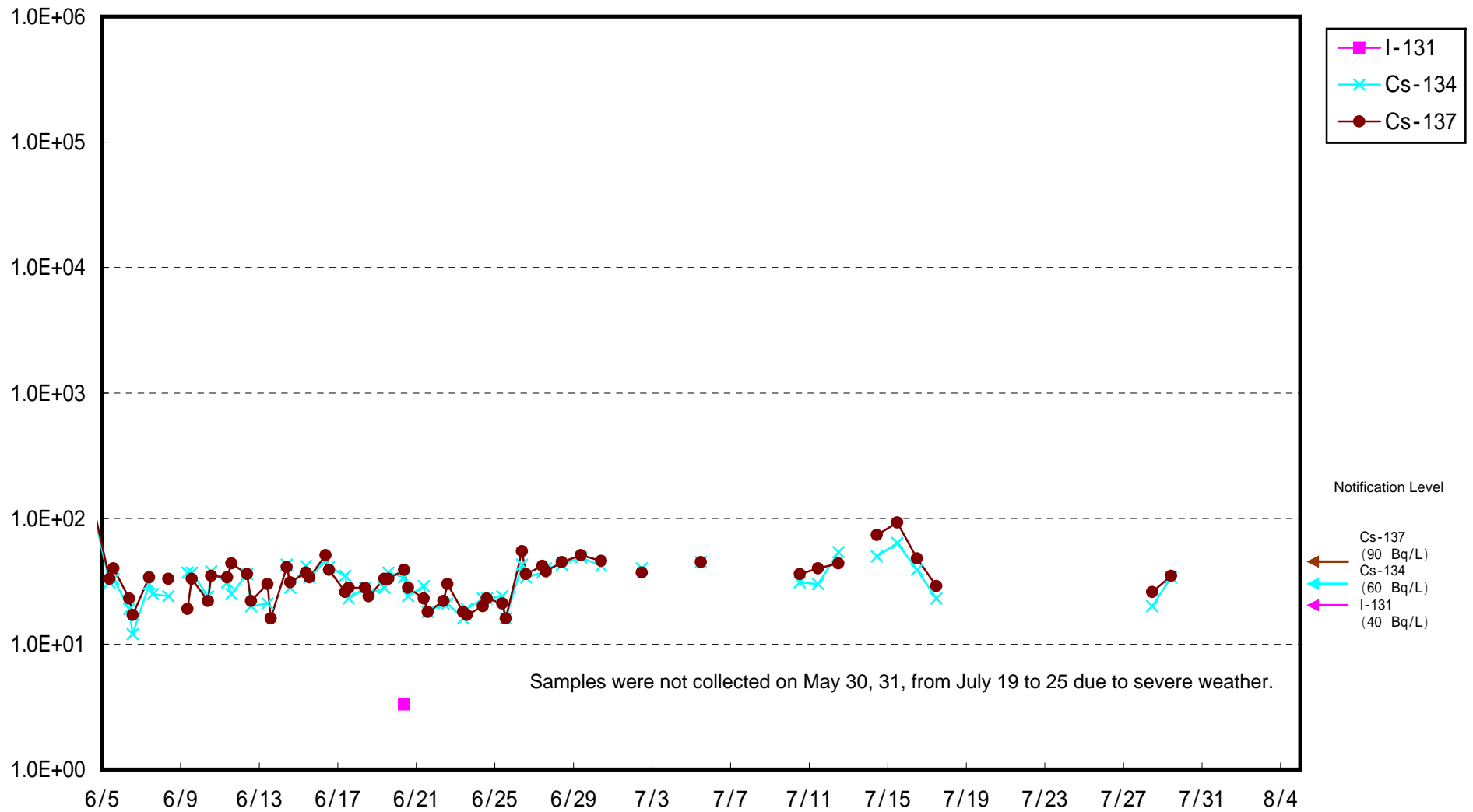


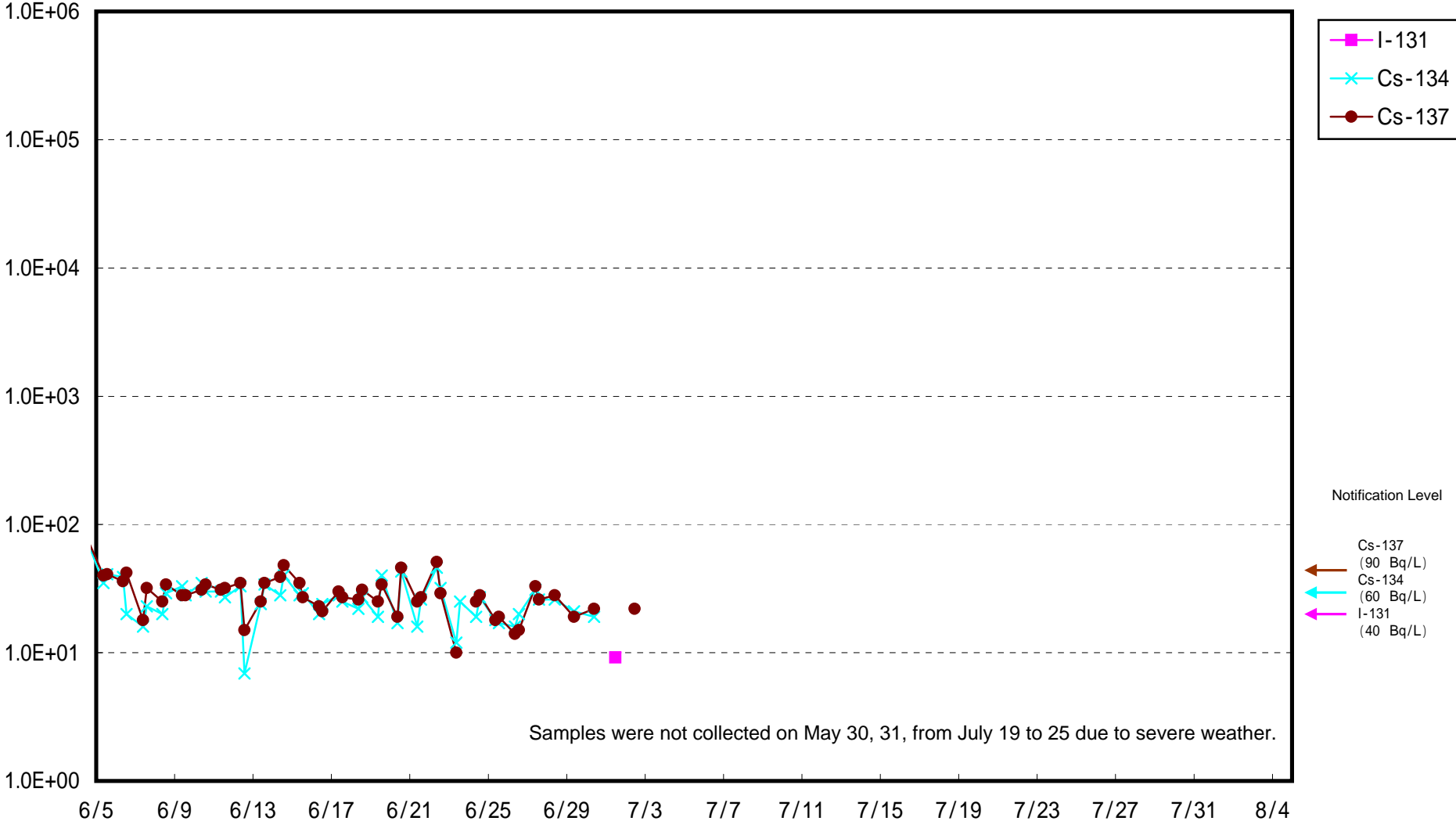
Radioactivity Density of Seawater (Bq/L)



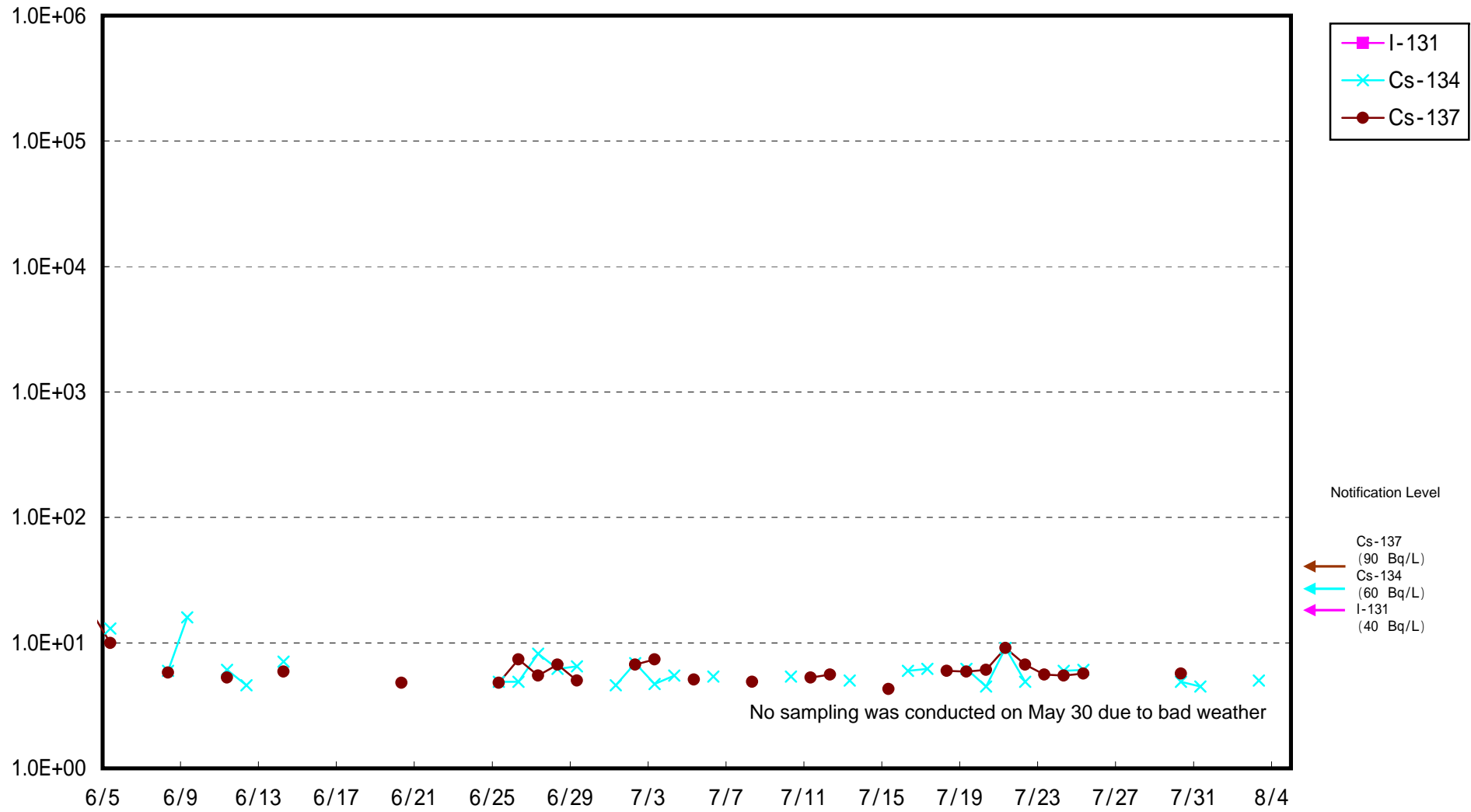
Radioactivity Density of Seawater at North of 1F5-6 Discharge Channel
 (approx.30m north of 5-6 discharge channel) (Bq/L)



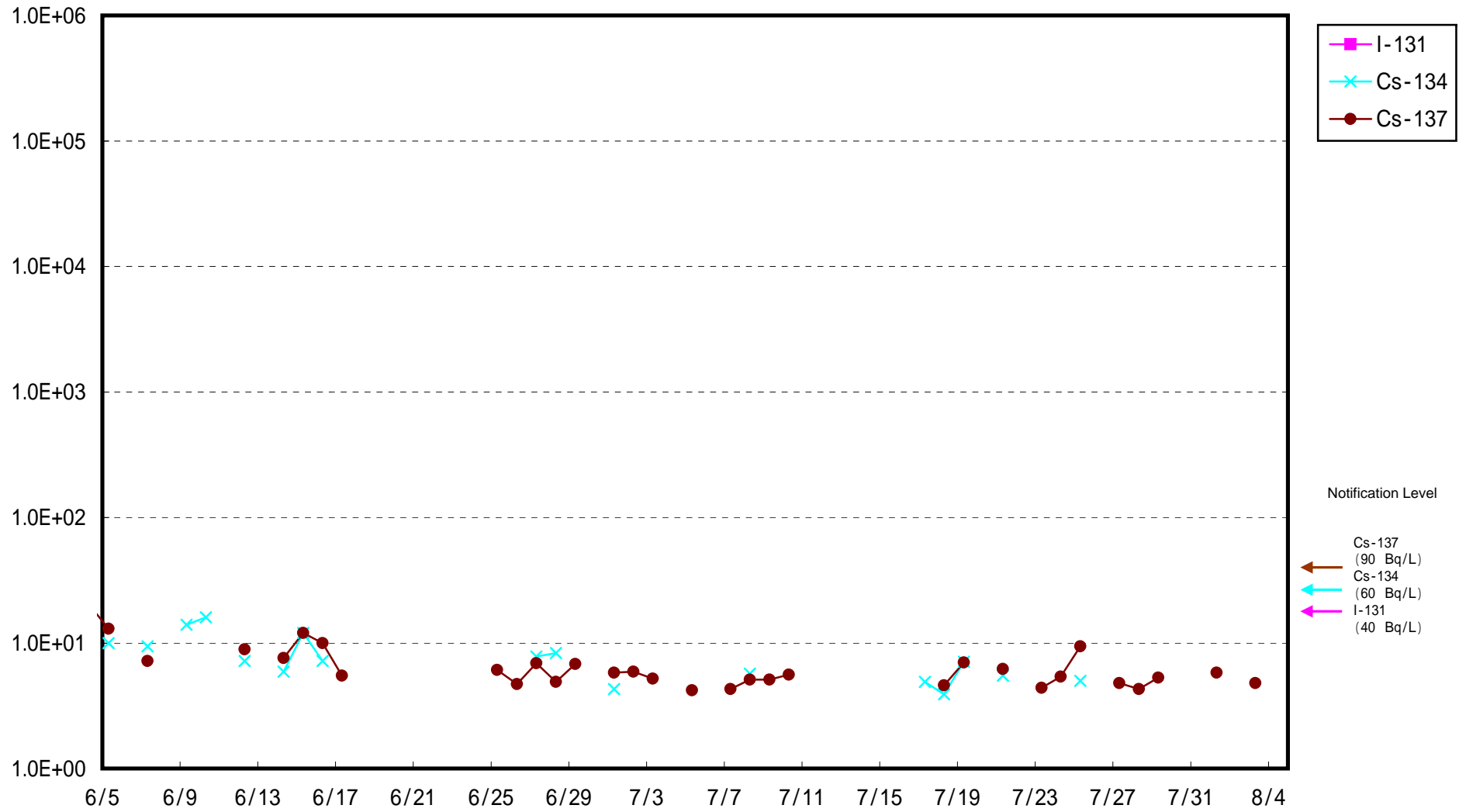
Radioactivity Density of Seawater at South Discharge Channel of 1F (Bq/L)



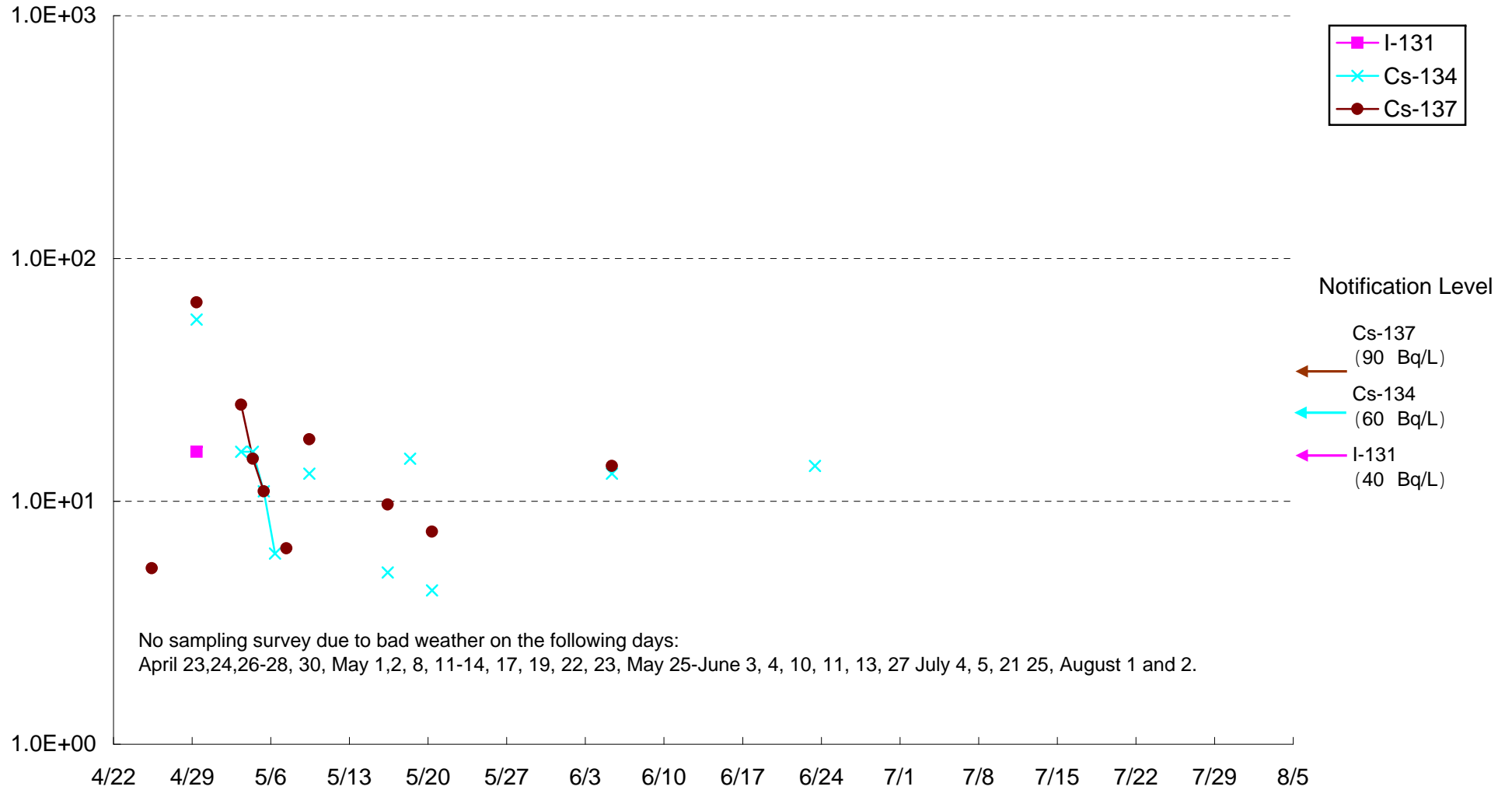
Radioactivity Density of Seawater at North Discharge Channel of 2F (Bq/L)



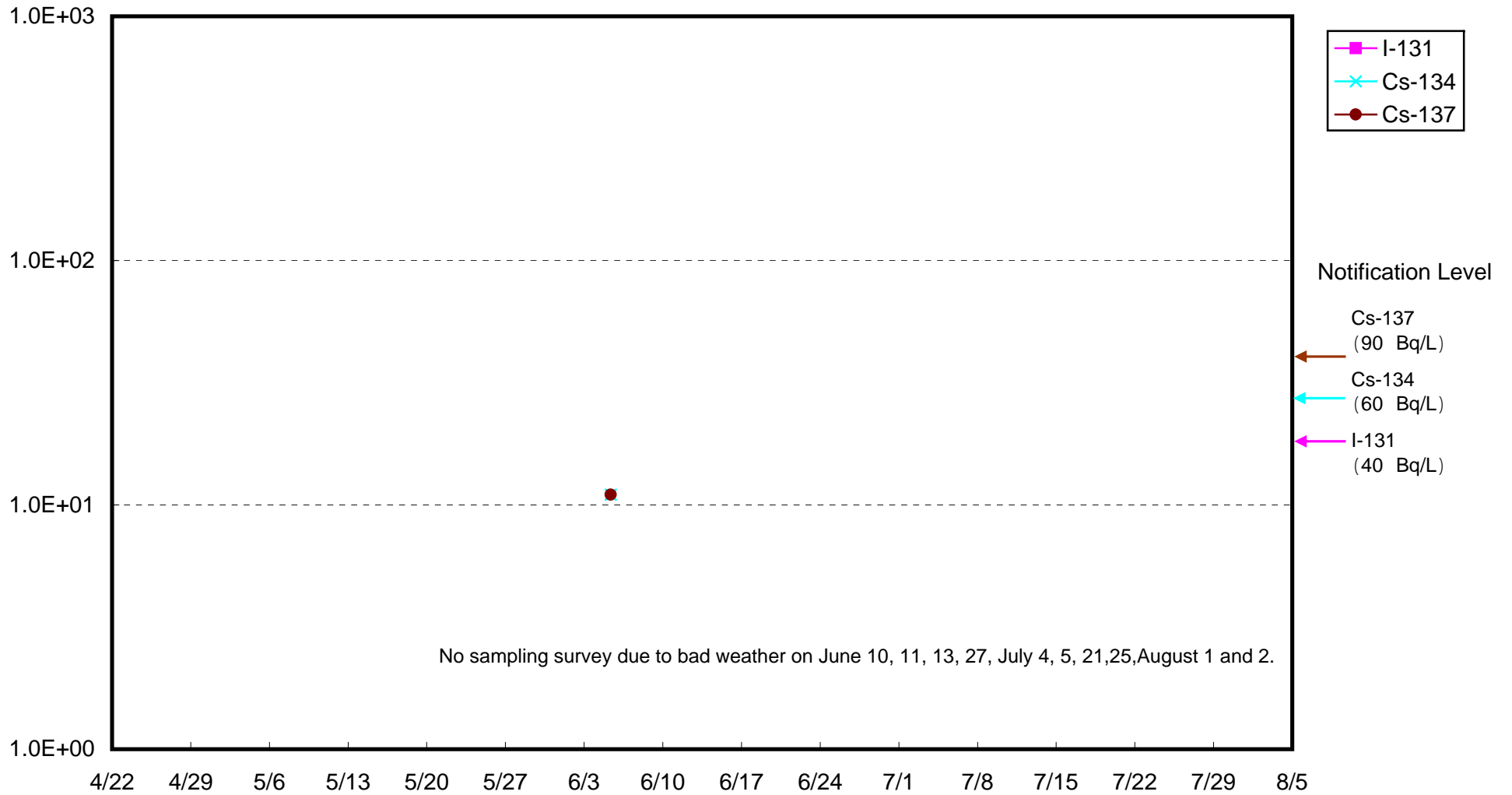
Radioactivity Density of Seawater at Iwasawa Shore 2F (Bq/L)



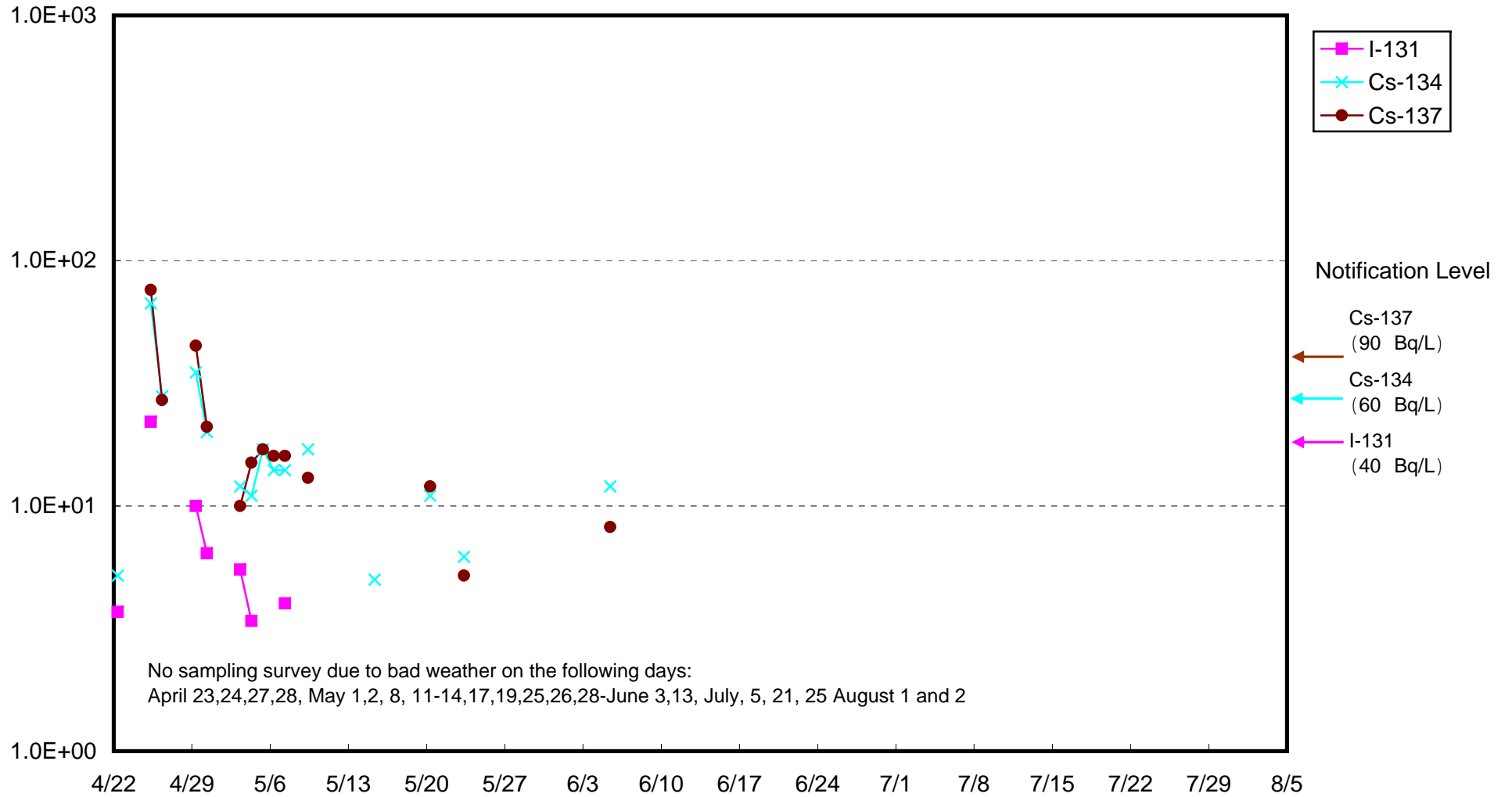
Radioactivity Density of Seawater around approx. 15 km offshore of Minamisoma City Upper Layer (Bq/L)



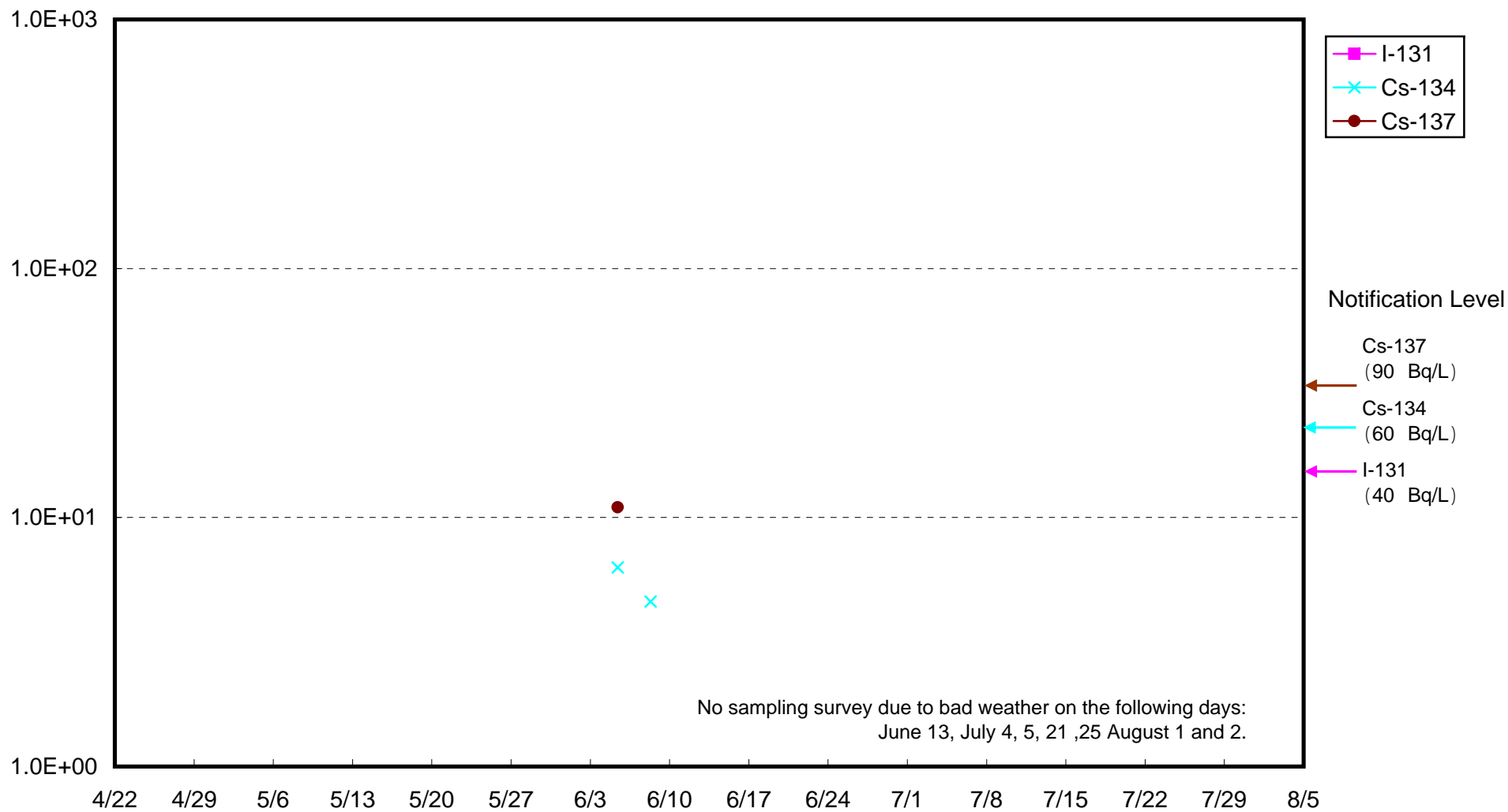
Radioactivity Density of Seawater around approx. 15 km offshore of Minamisoma City Lower Layer(Bq/L)



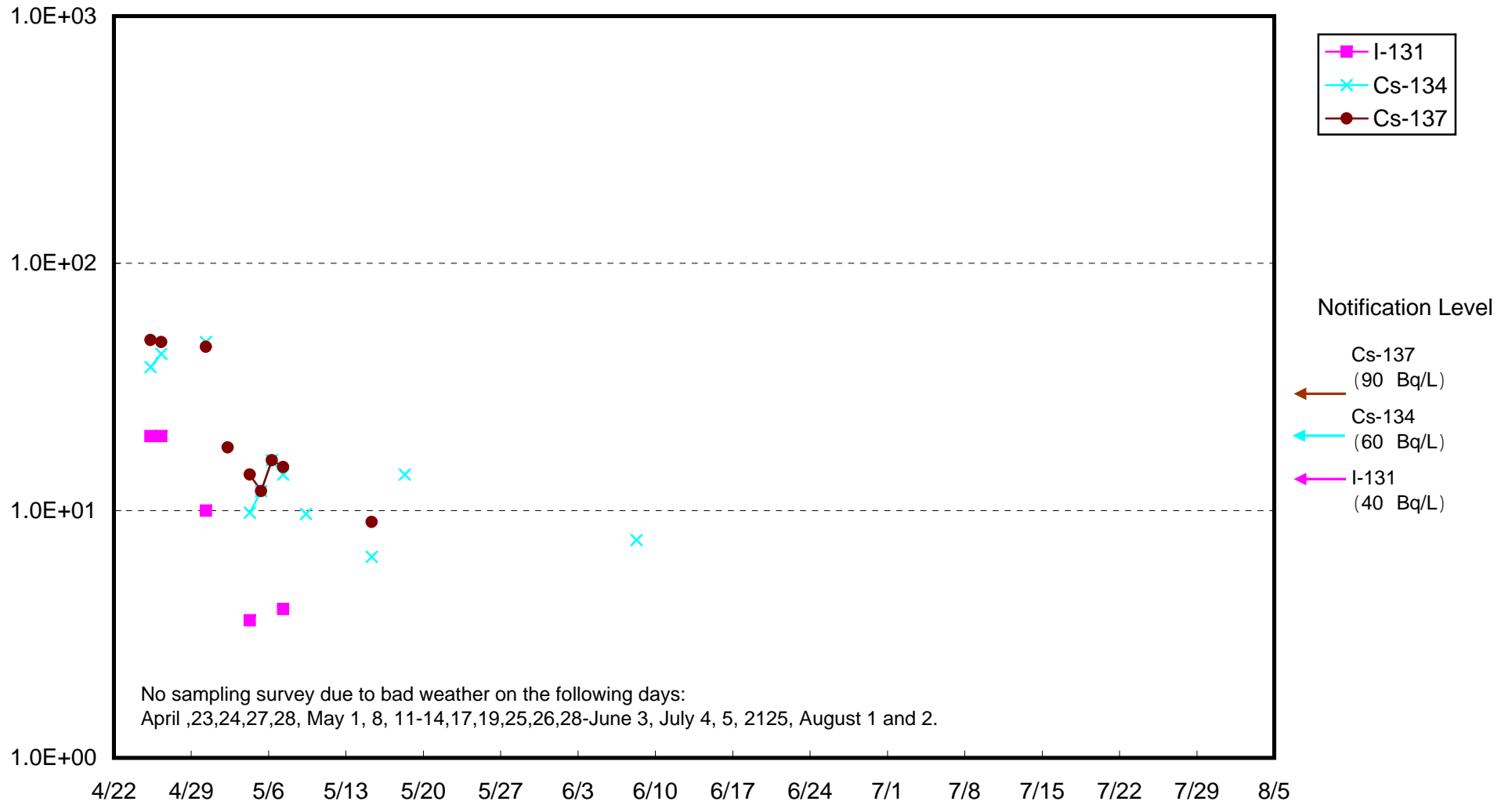
Radioactivity Density of Seawater around approx. 15 km offshore of Iwasawa Shore Upper Layer(Bq/L)



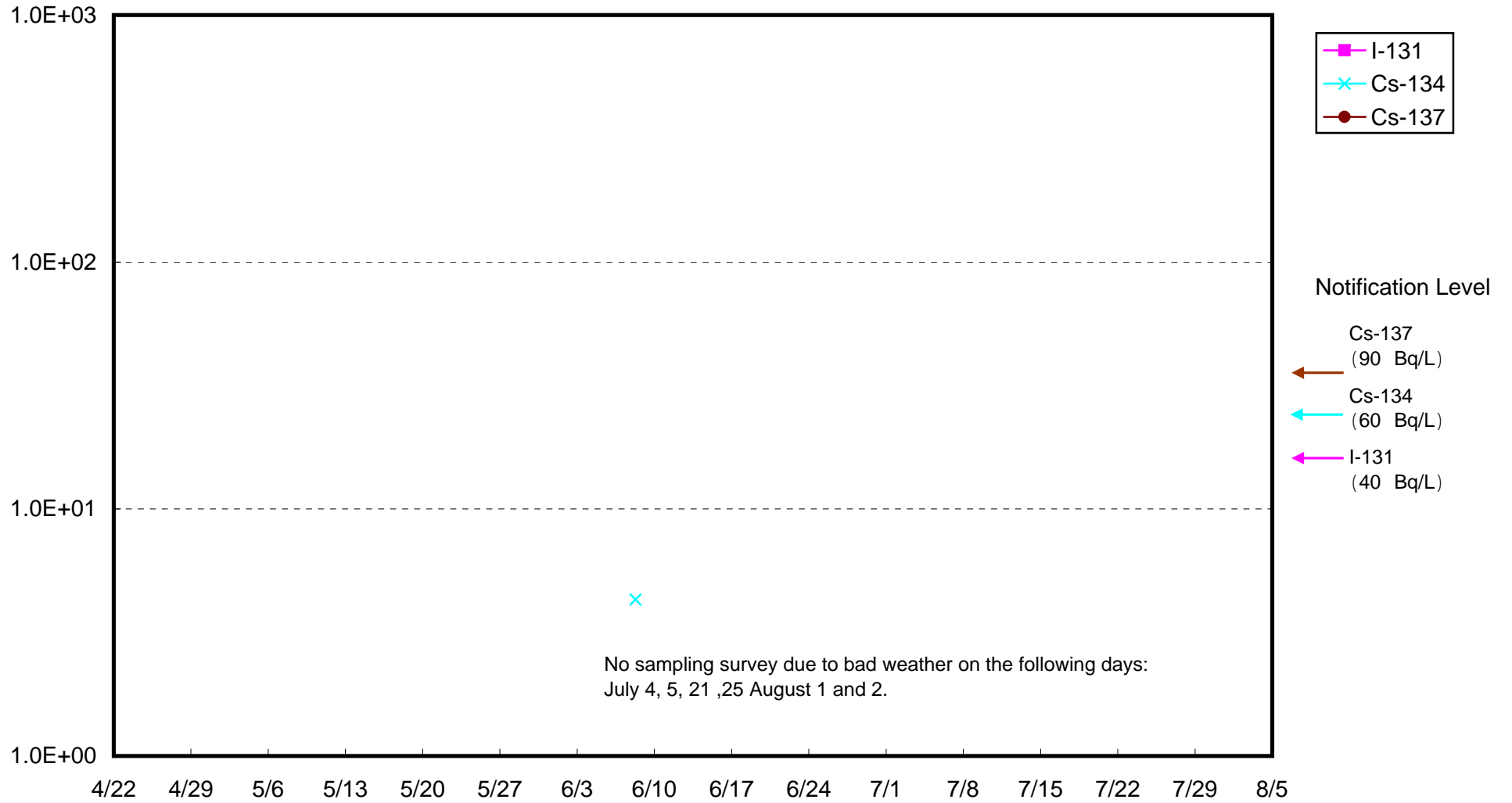
Radioactivity Density of Seawater around approx. 15 km offshore of Iwasawa Shore Lower Layer(Bq/L)



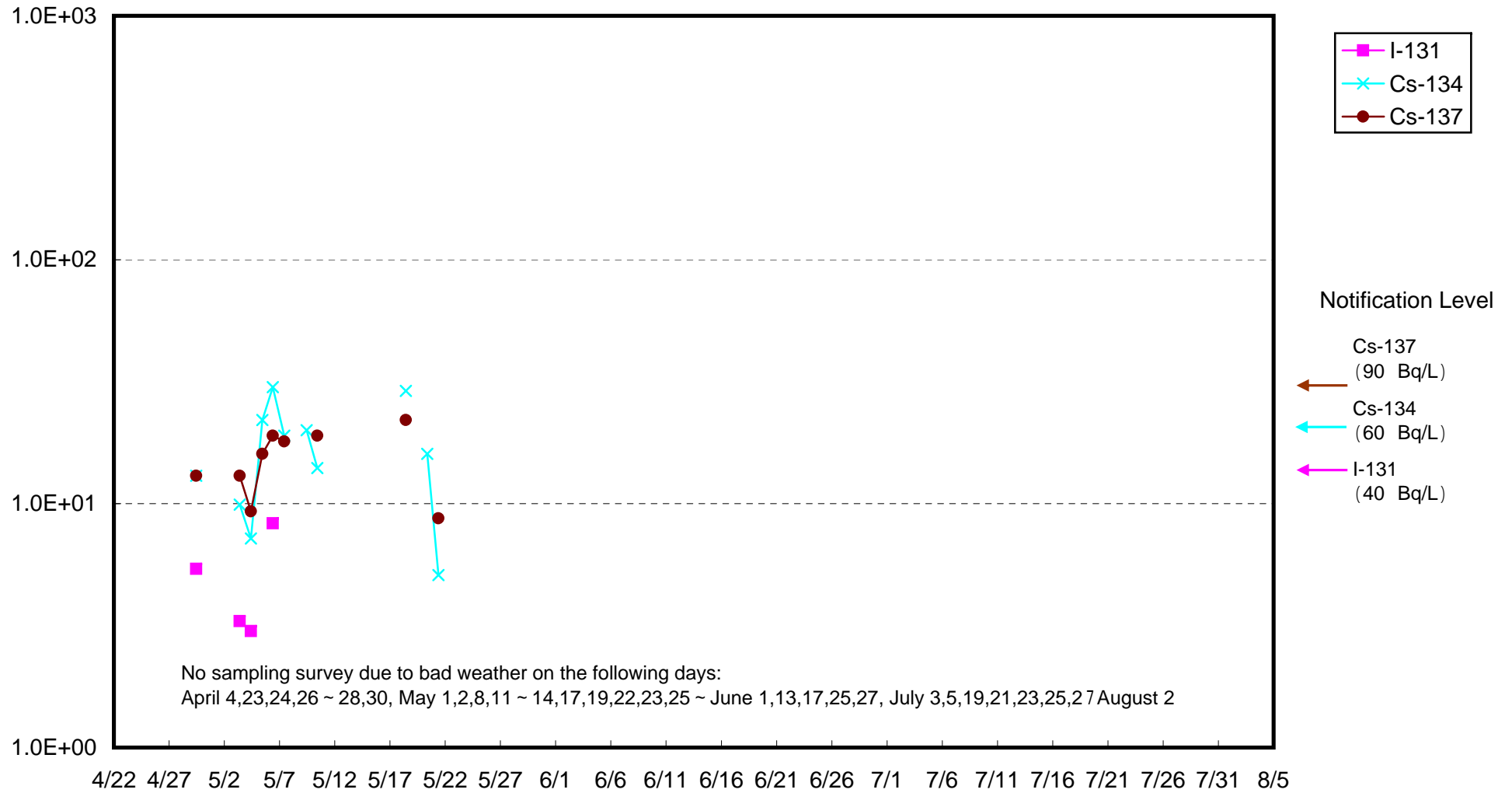
Radioactivity Density of Seawater around approx. 15 km offshore of Hirono Town Upper Layer(Bq/L)



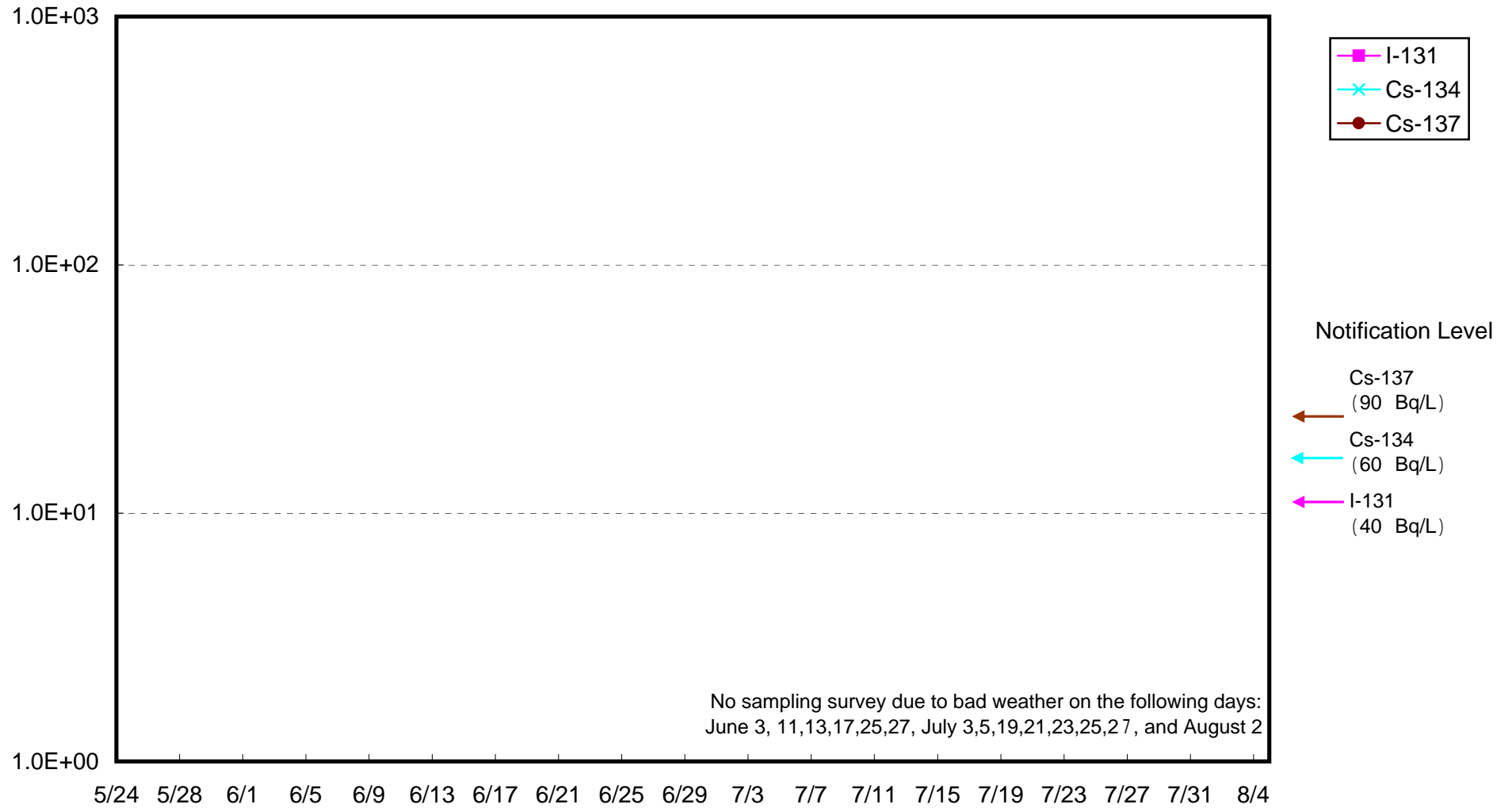
Radioactivity Density of Seawater around approx. 15 km offshore of Hirono Town Lower Layer(Bq/L)



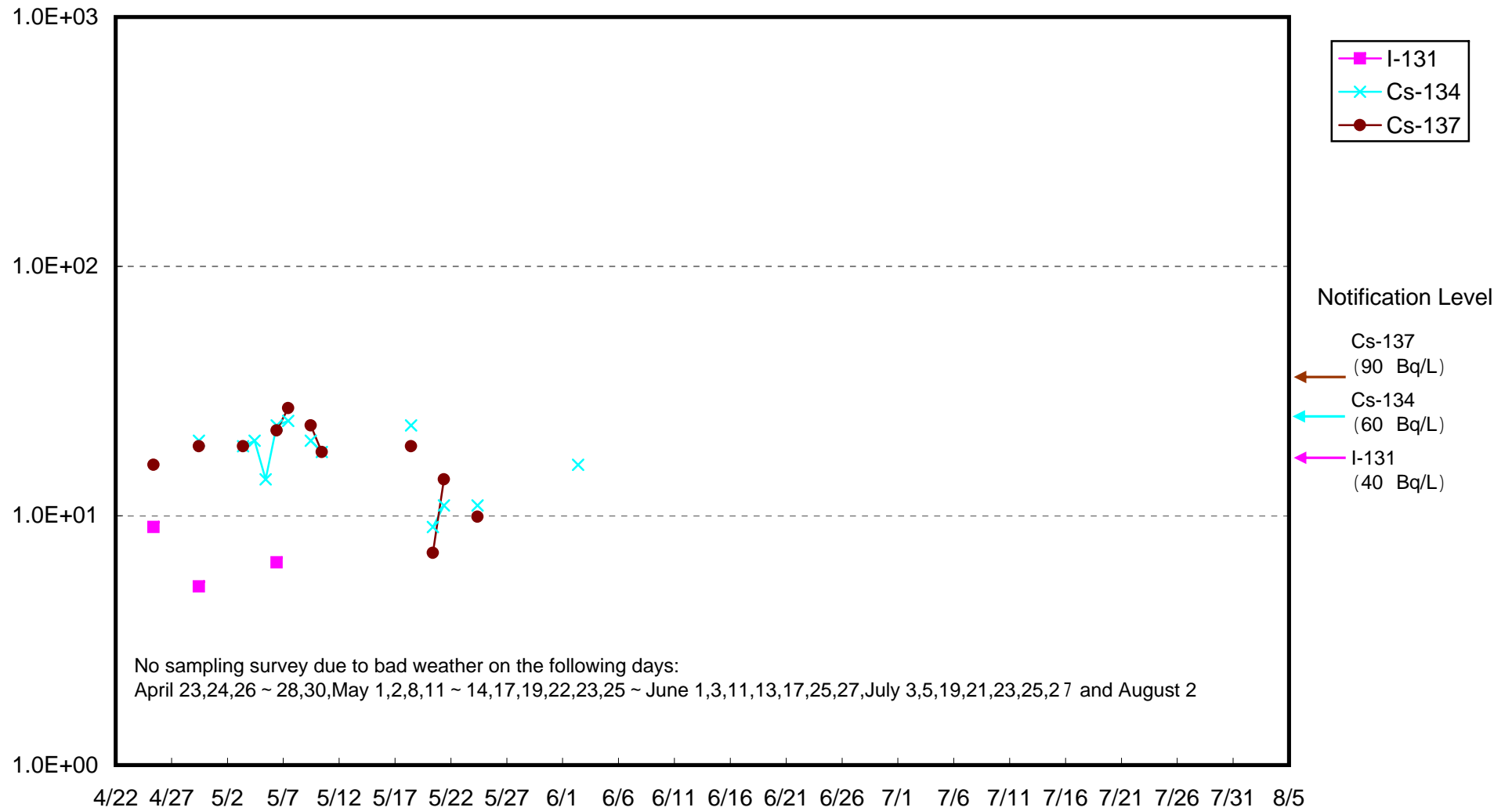
Radioactivity Density of Seawater around approx. 3 km offshore of Haramachi Ward Upper Layer (Bq/L)



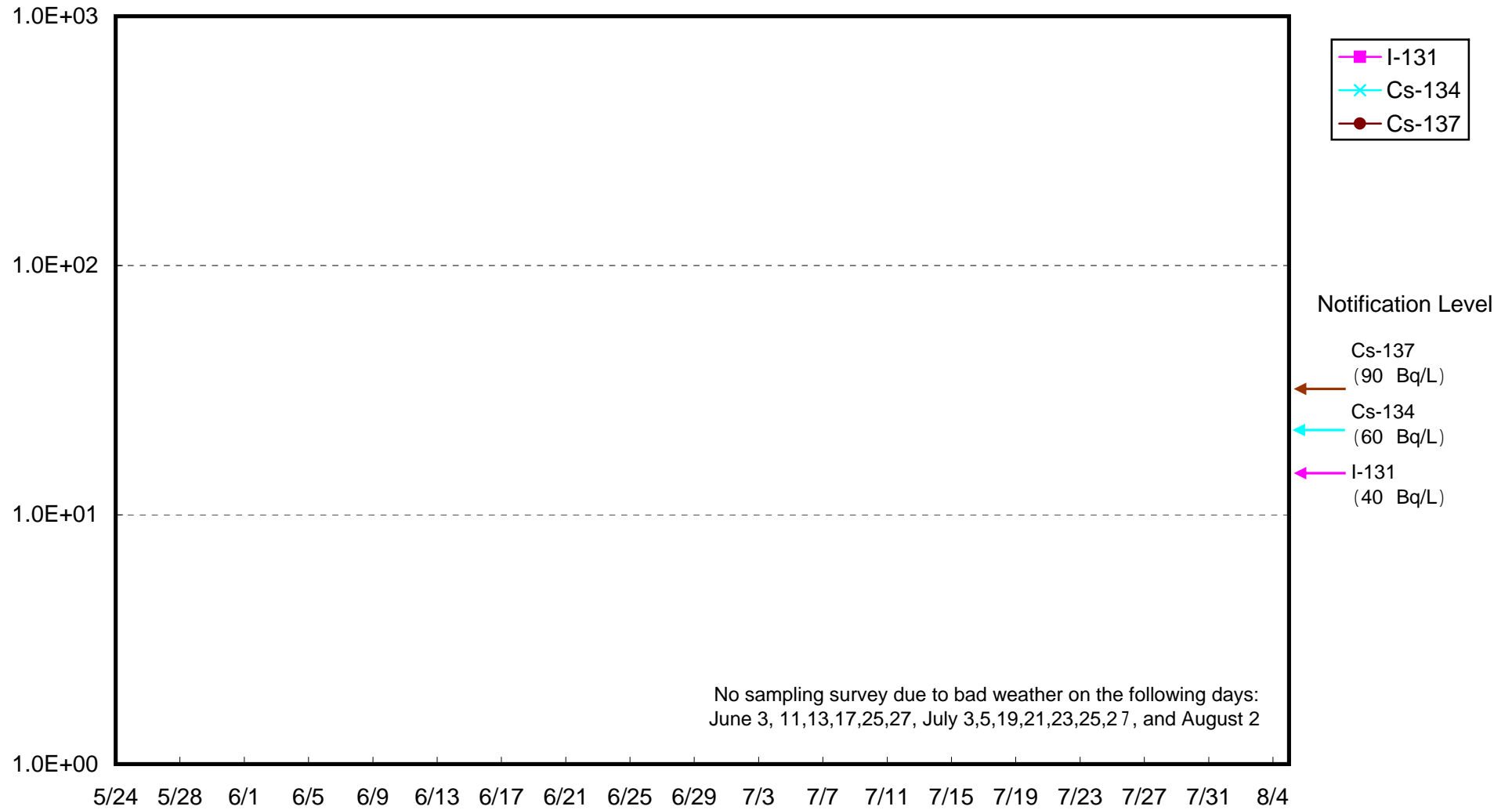
Radioactivity Density of Seawater around approx. 3 km offshore of Haramachi Ward Lower Layer (Bq/L)



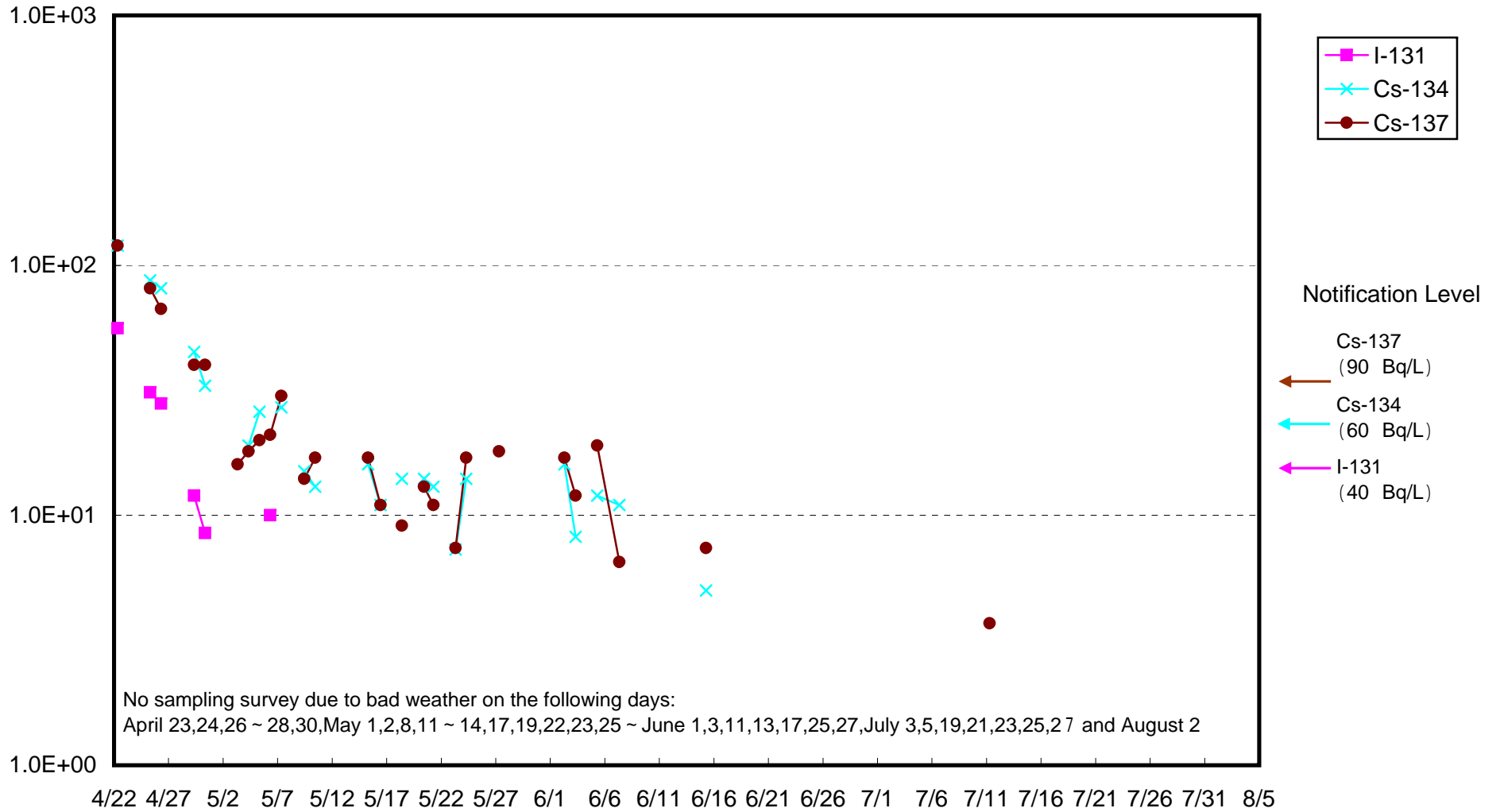
Radioactivity Density of Seawater around approx. 3 km offshore of Odaka Ward Upper Layer (Bq/L)



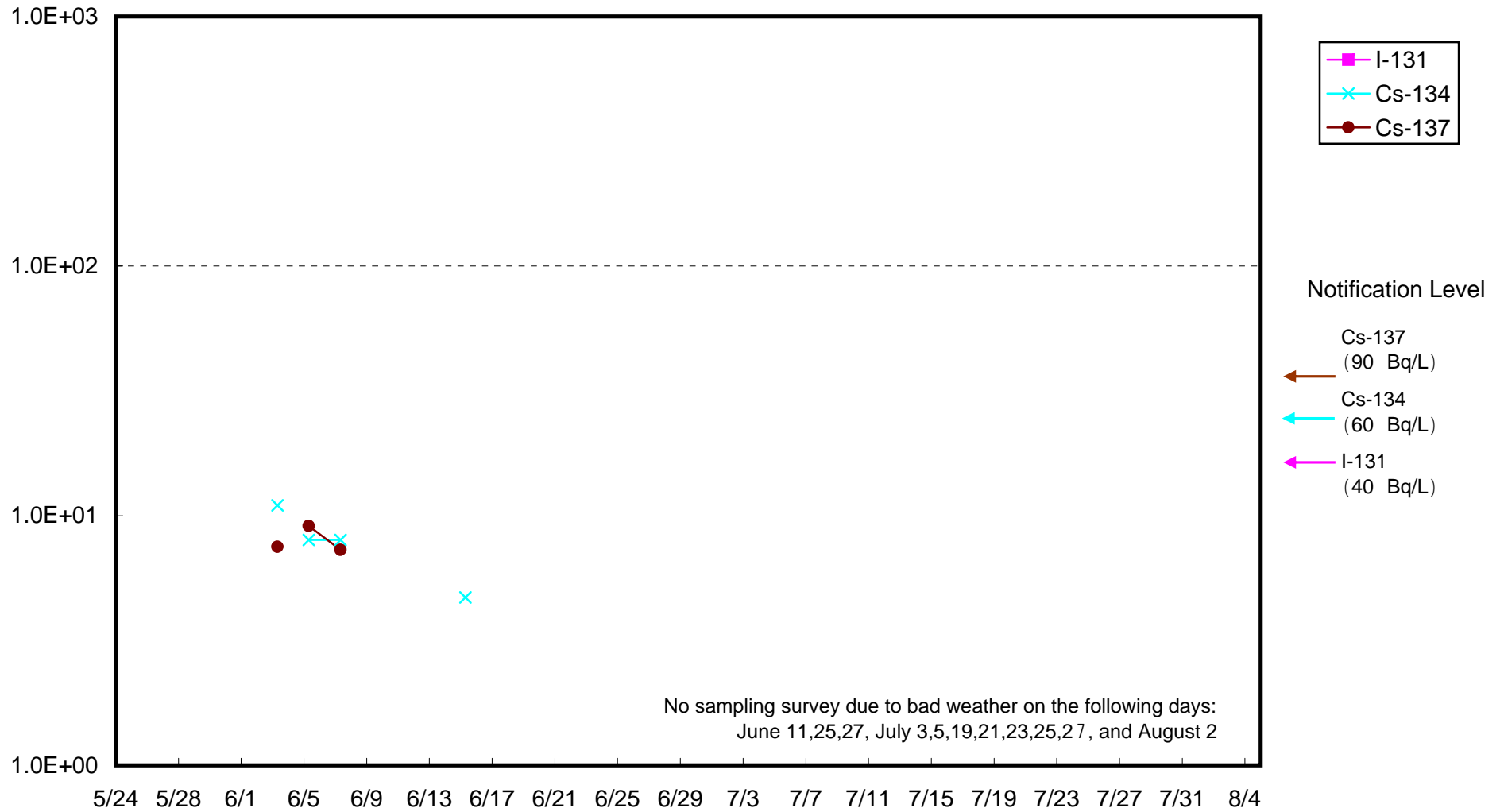
Radioactivity Density of Seawater around approx. 3 km offshore of Odaka Ward Lower Layer (Bq/L)



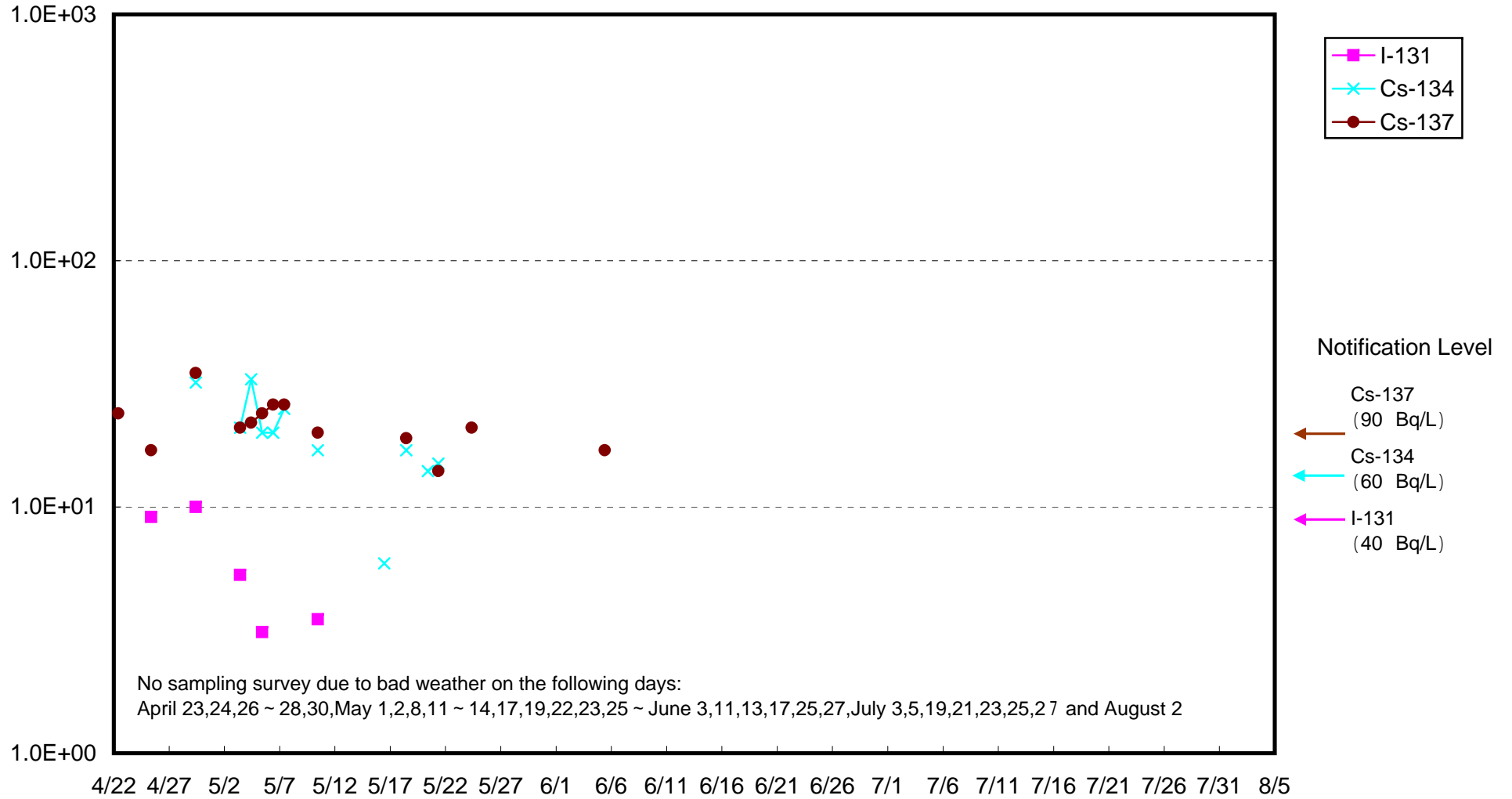
Radioactivity Density of Seawater around approx. 3 km offshore of Iwasawa Upper Layer (Bq/L)



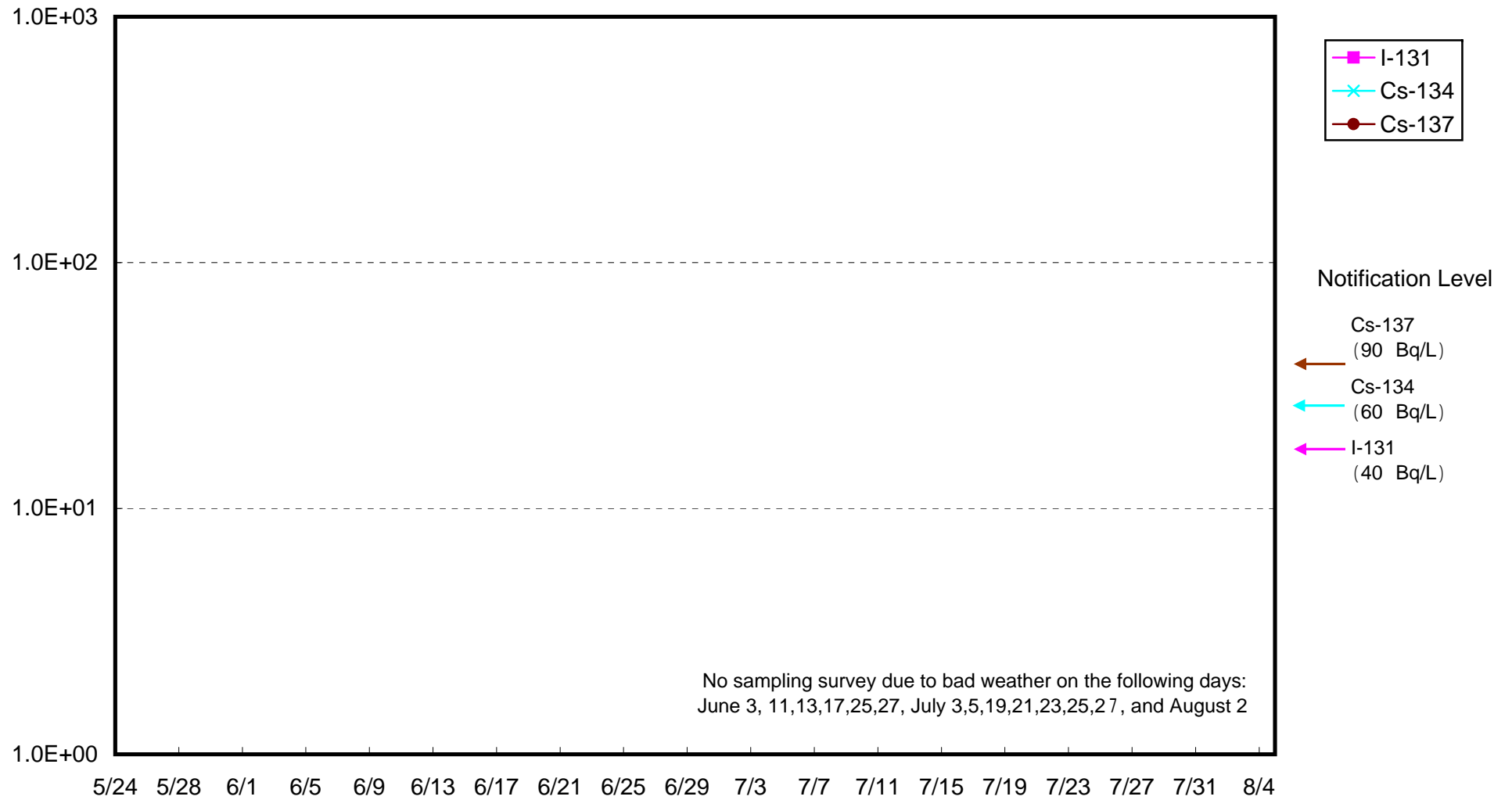
Radioactivity Density of Seawater around approx. 3 km offshore of Iwasawa Lower Layer (Bq/L)



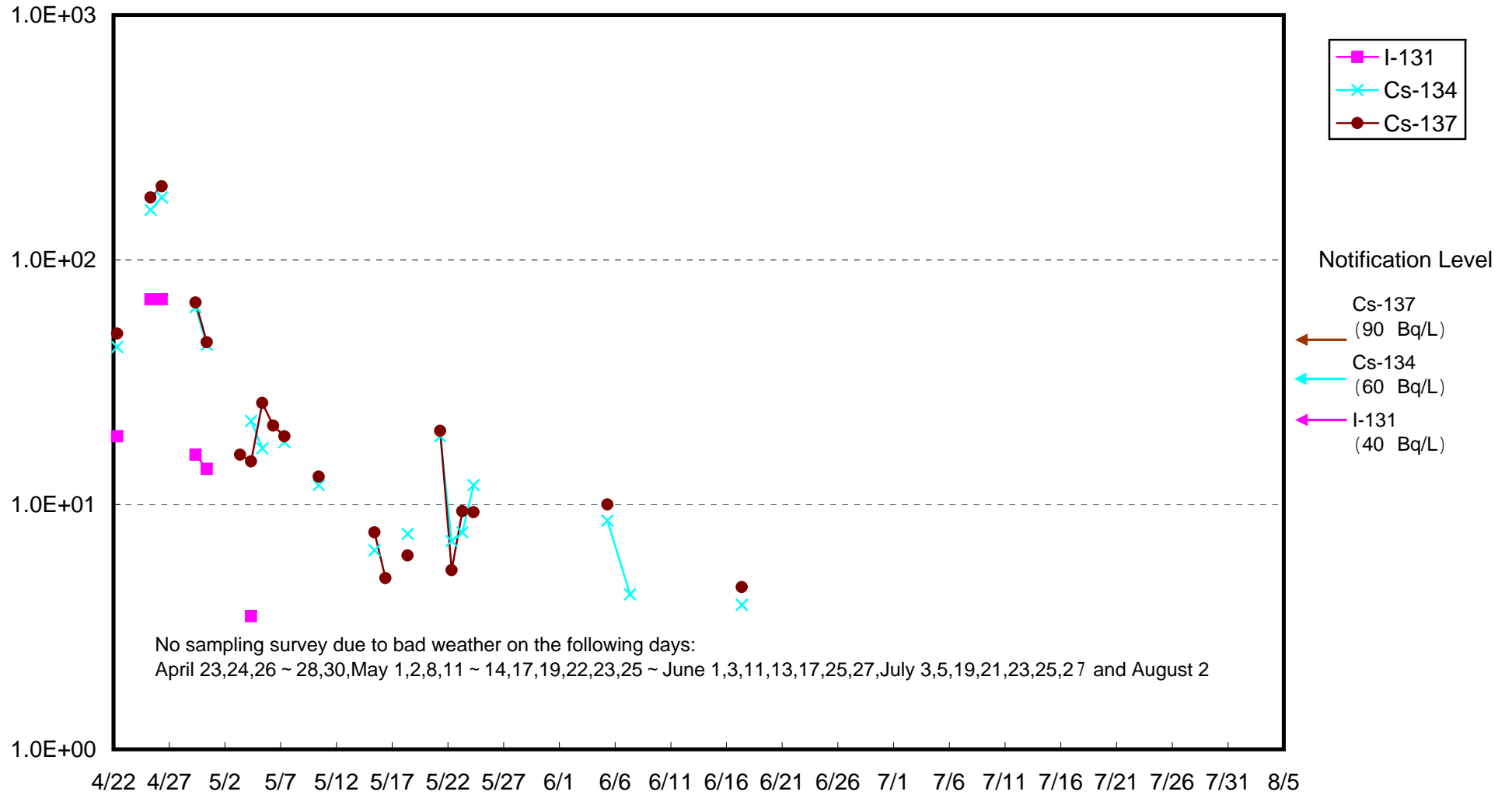
Radioactivity Density of Seawater around approx. 8 km offshore of Odaka Ward Upper Layer (Bq/L)



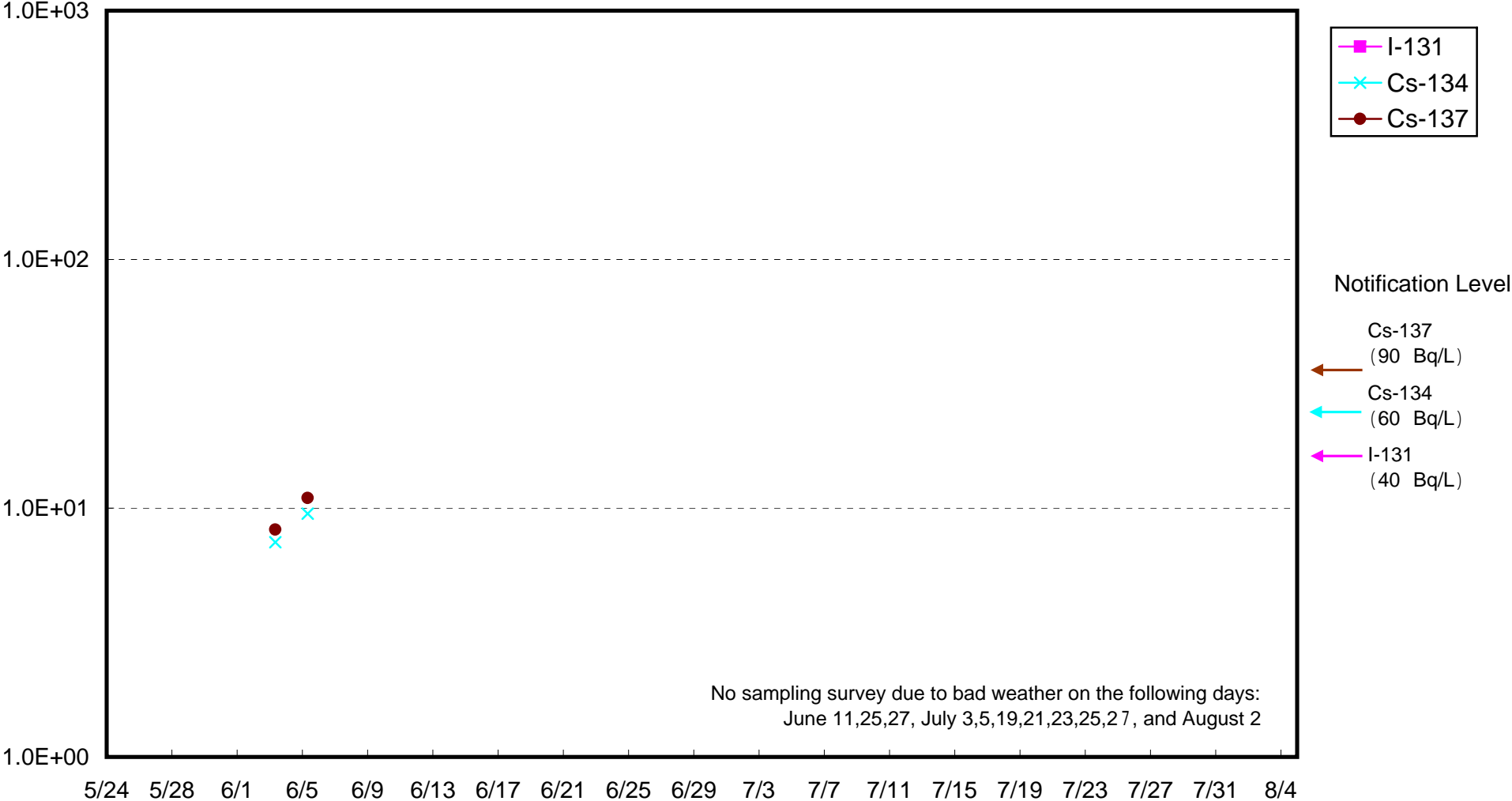
Radioactivity Density of Seawater around approx. 8 km offshore of Odaka Ward Lower Layer (Bq/L)



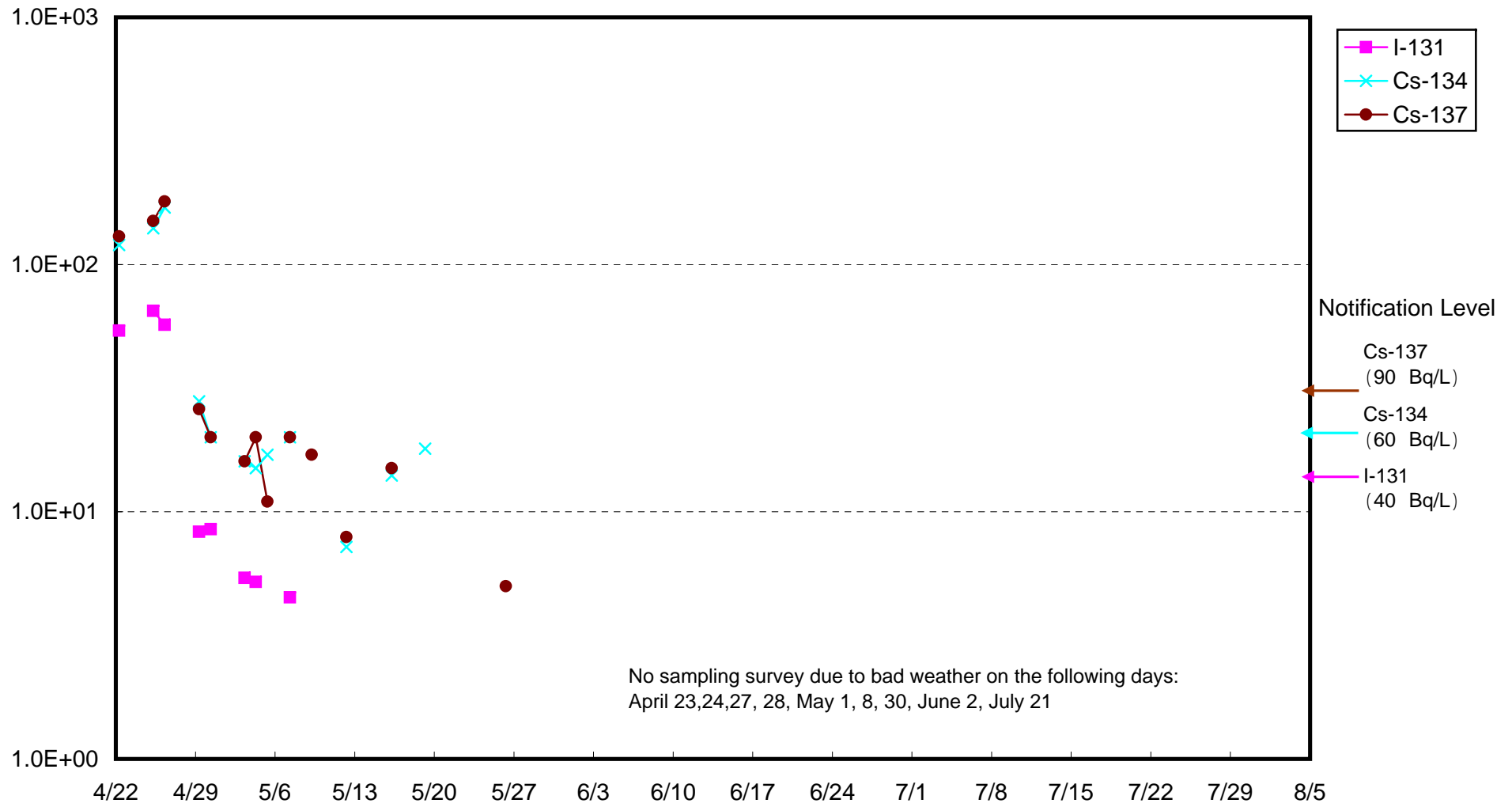
Radioactivity Density of Seawater around approx. 8 km from Iwawasa Coast Upper Layer (Bq/L)



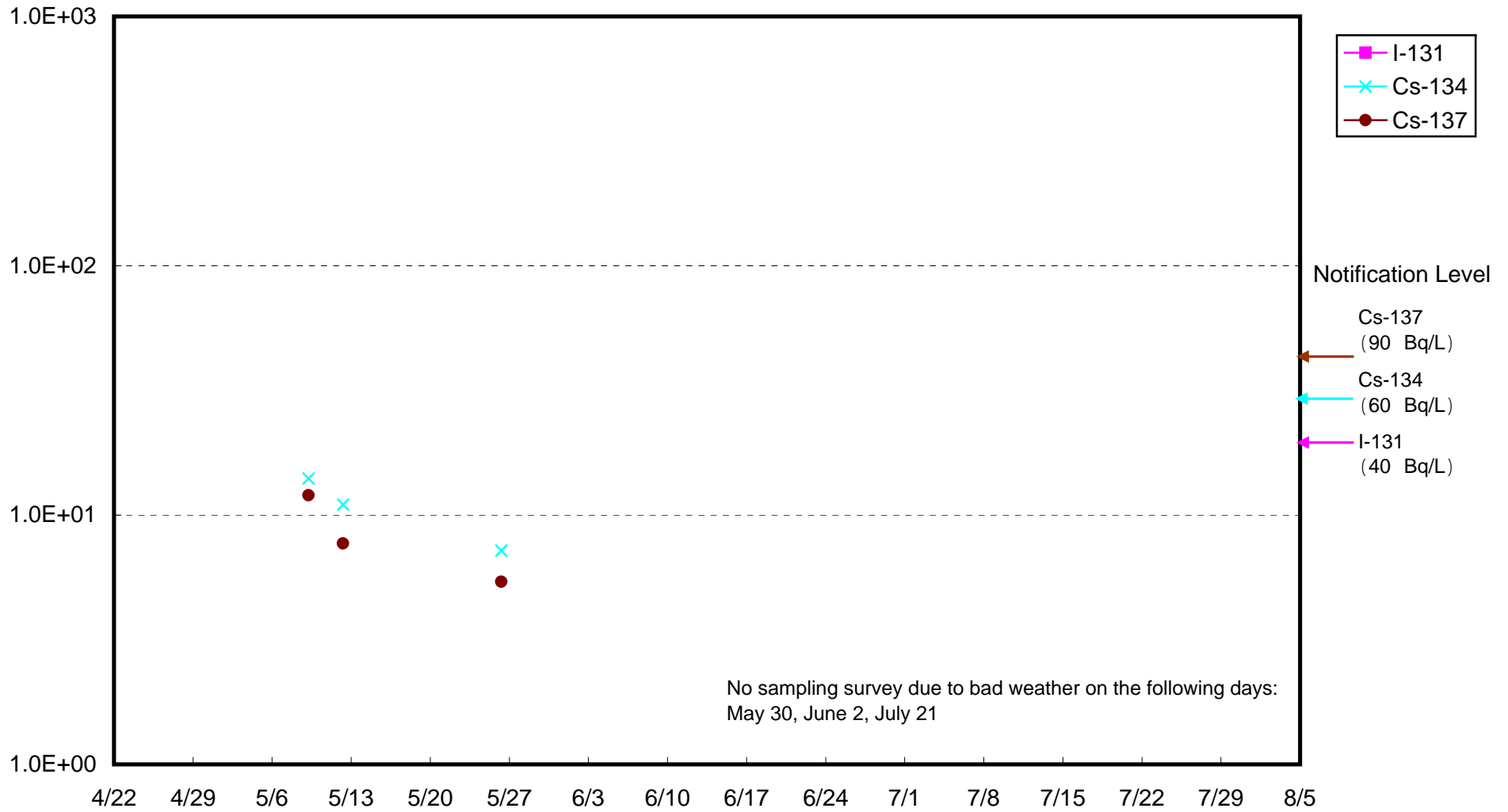
Radioactivity Density of Seawater around approx. 8 km from Iwawasa Coast Upper Layer (Bq/L)



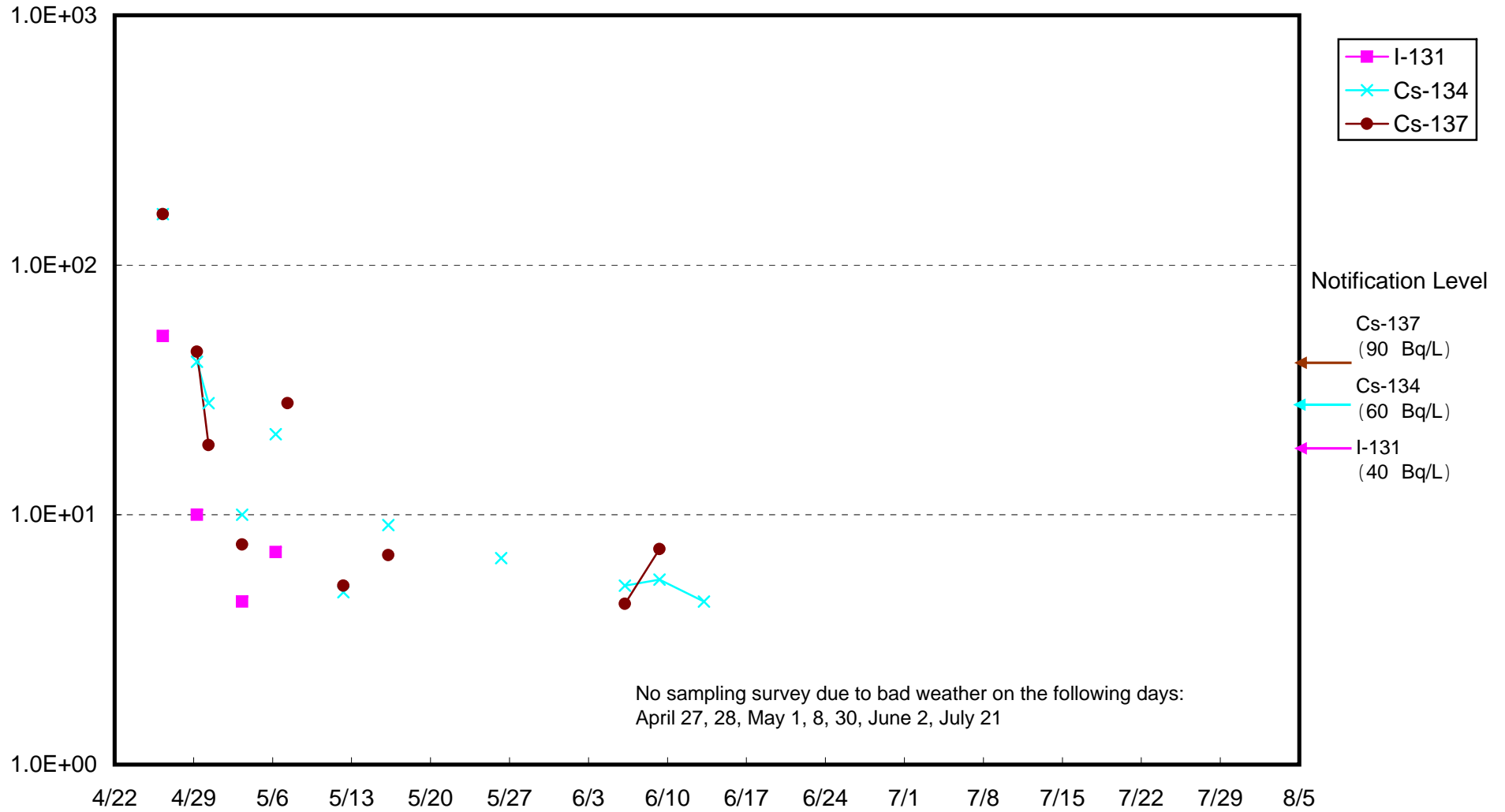
Radioactivity Density of Seawater around approx. 3km offshore of North of Iwaki City Upper Layer(Bq/L)



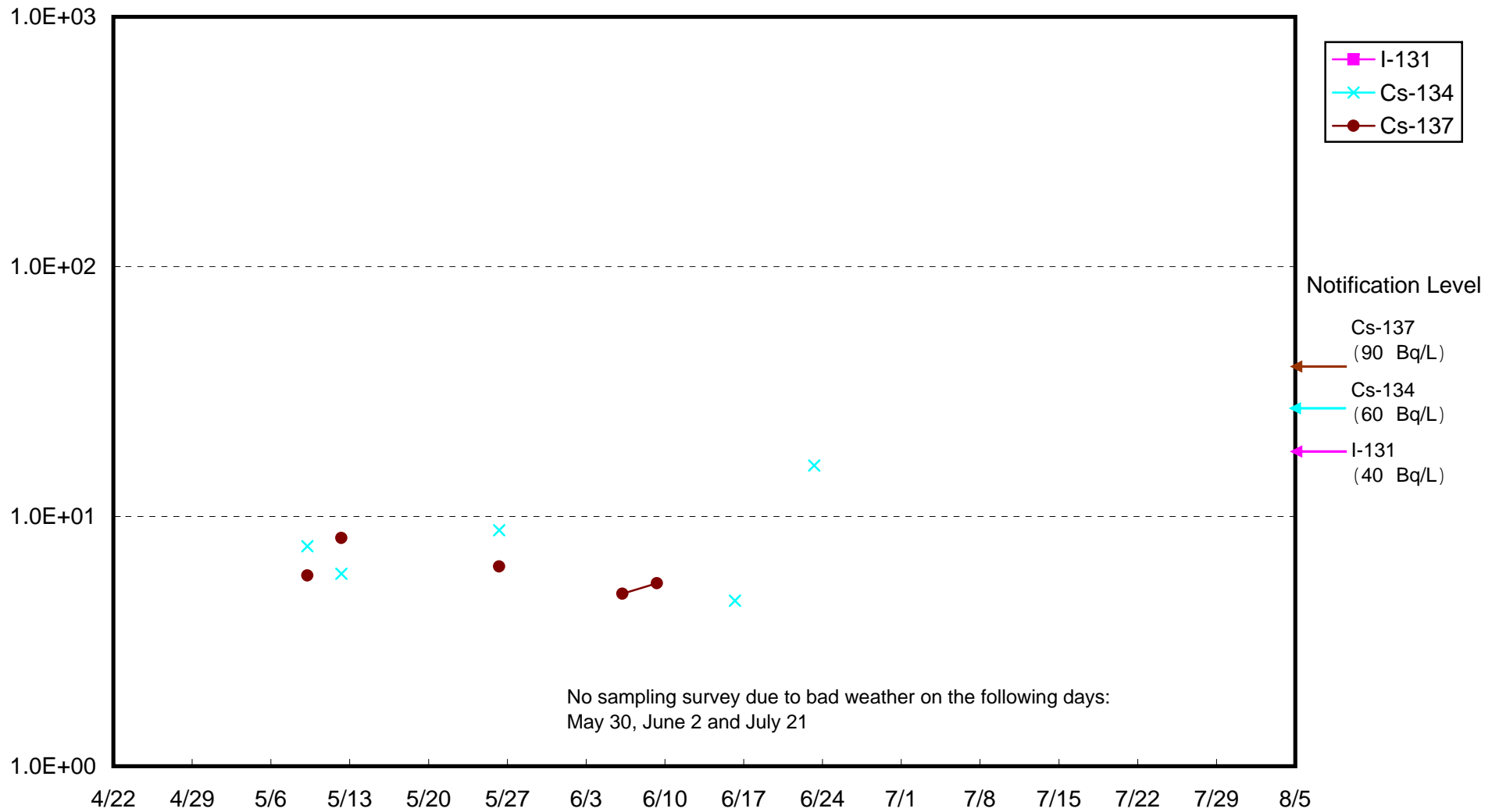
Radioactivity Density of Seawater around approx. 3km offshore of North of Iwaki City Lower Layer(Bq/L)



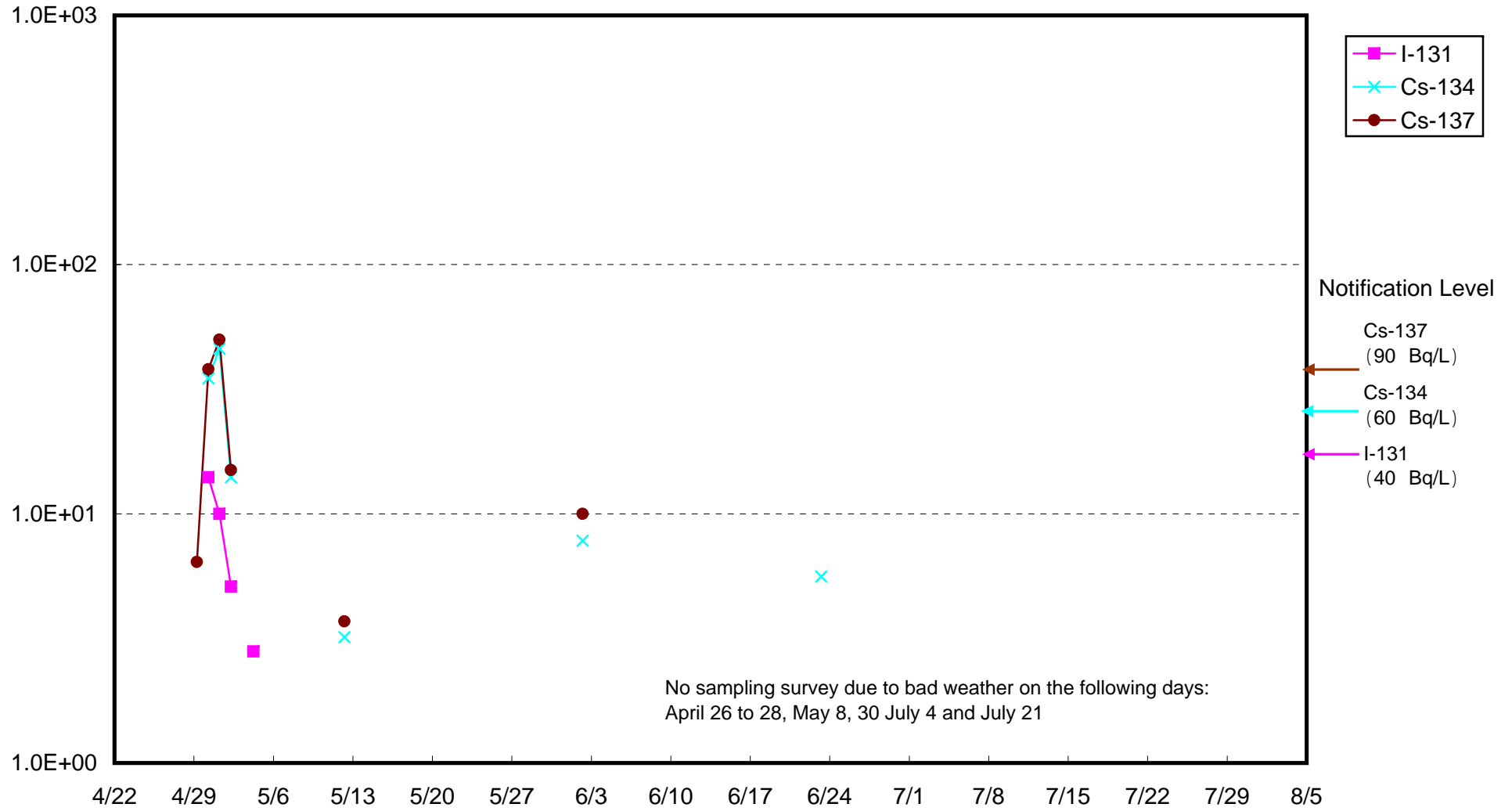
Radioactivity Density of Seawater around approx. 3km offshore of Natsui River Upper Layer(Bq/L)



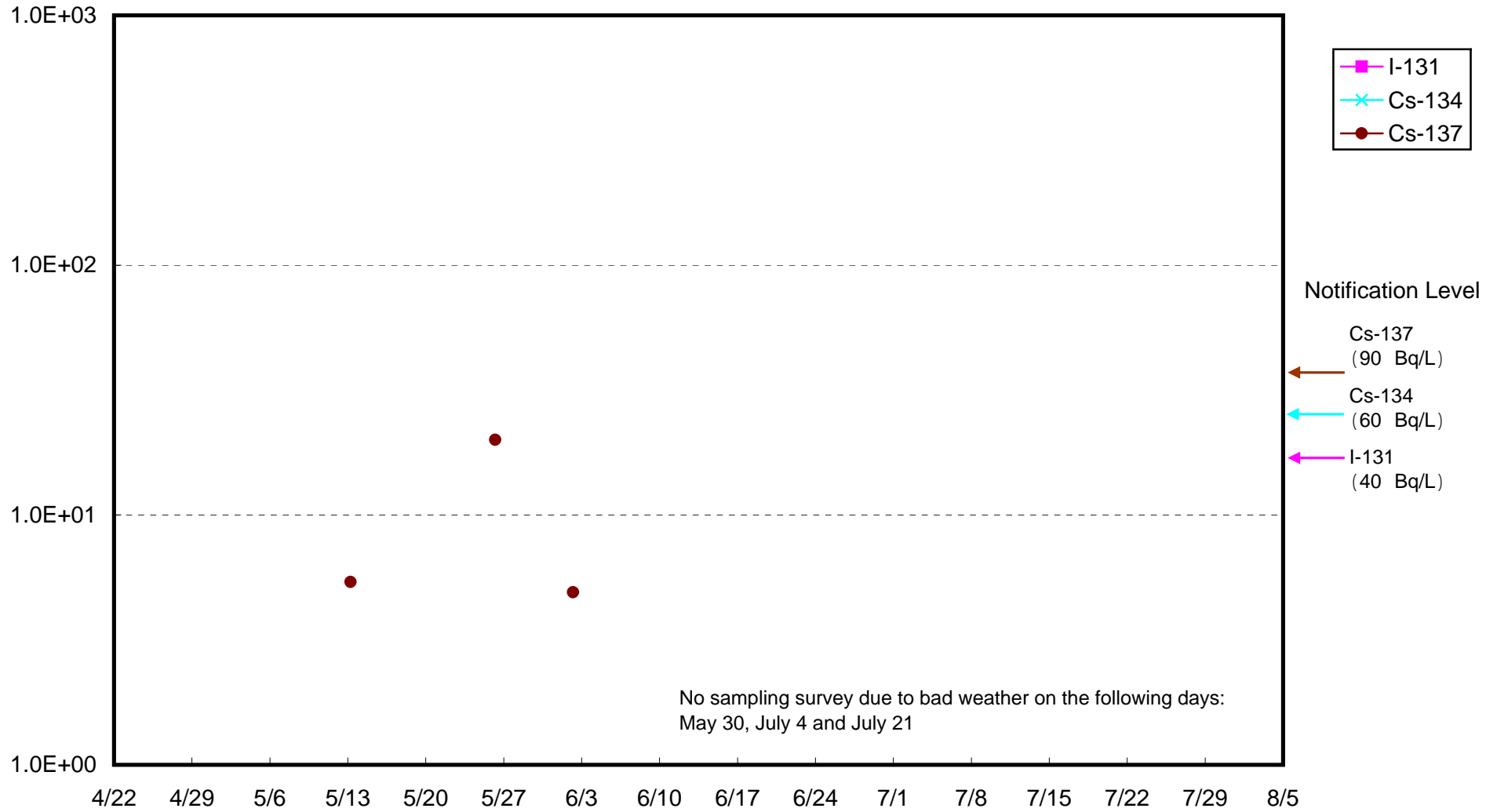
Radioactivity Density of Seawater around approx. 3km offshore of Natsui River Lower Layer(Bq/L)



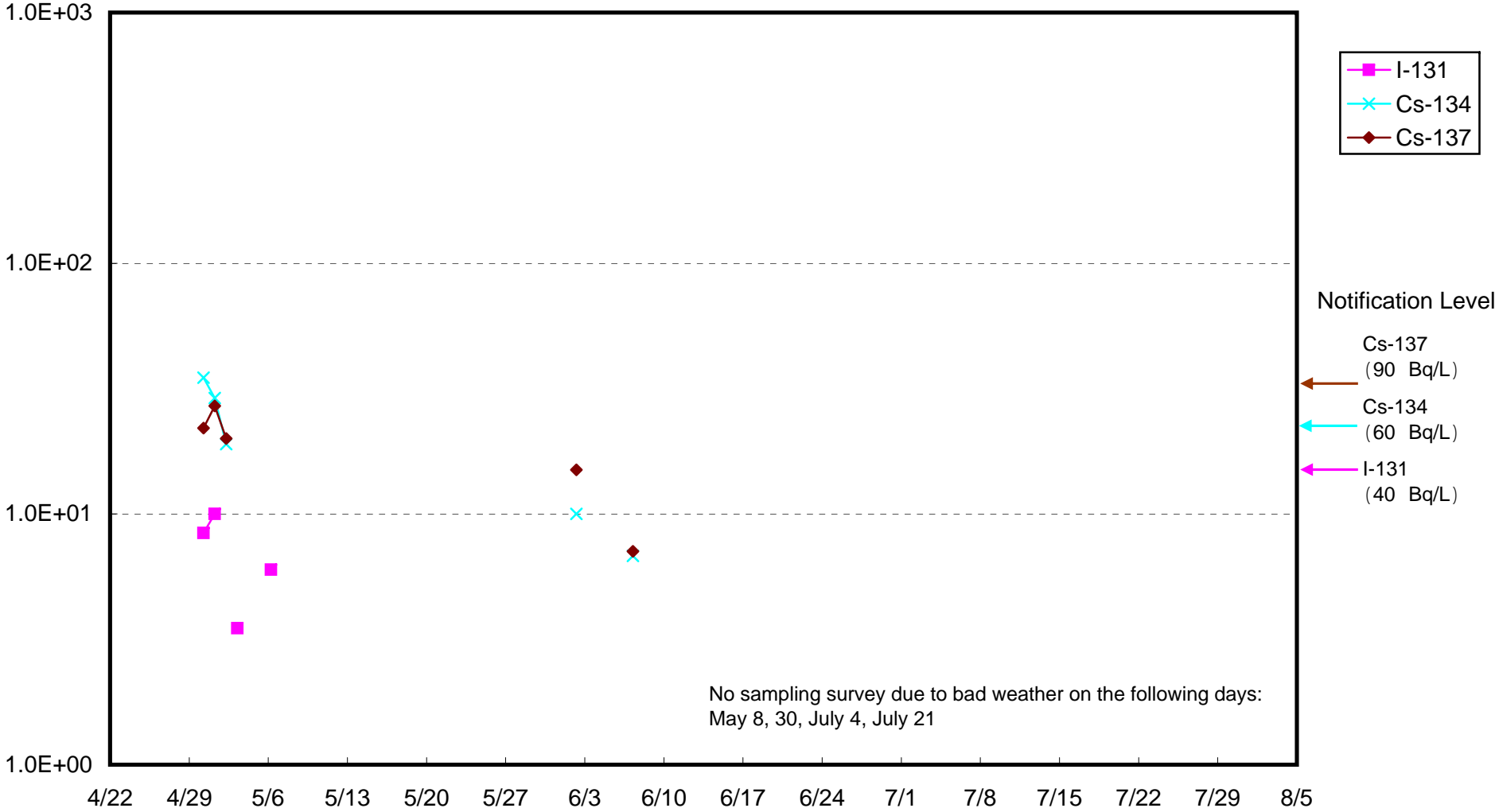
Radioactivity Density of Seawater around approx. 3km offshore of Onahama Port Upper Layer(Bq/L)



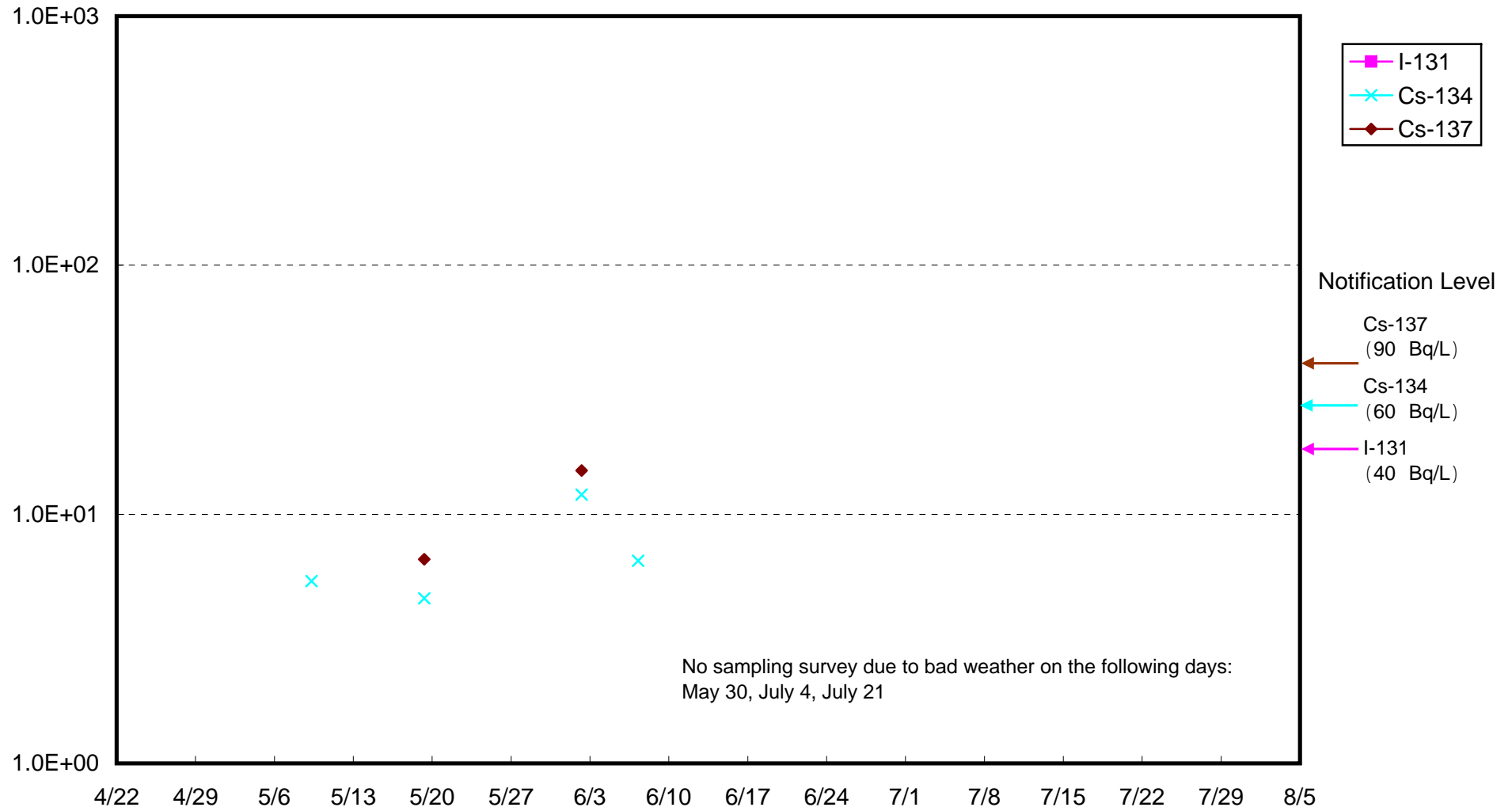
Radioactivity Density of Seawater around approx. 3km offshore of Onahama Port Lower Layer(Bq/L)



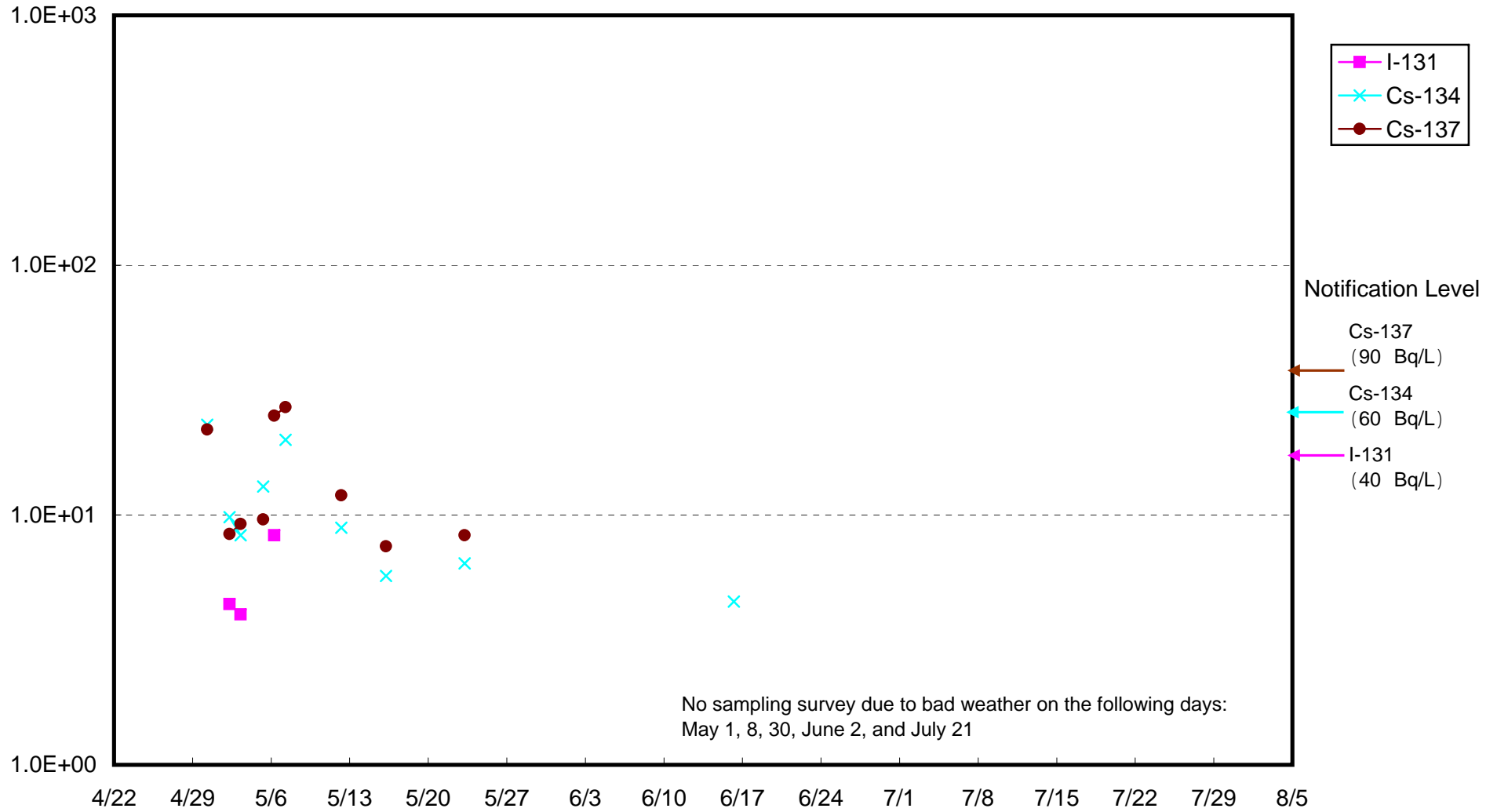
Radioactivity Density of Seawater around approx. 3km offshore of Ena Upper Layer(Bq/L)



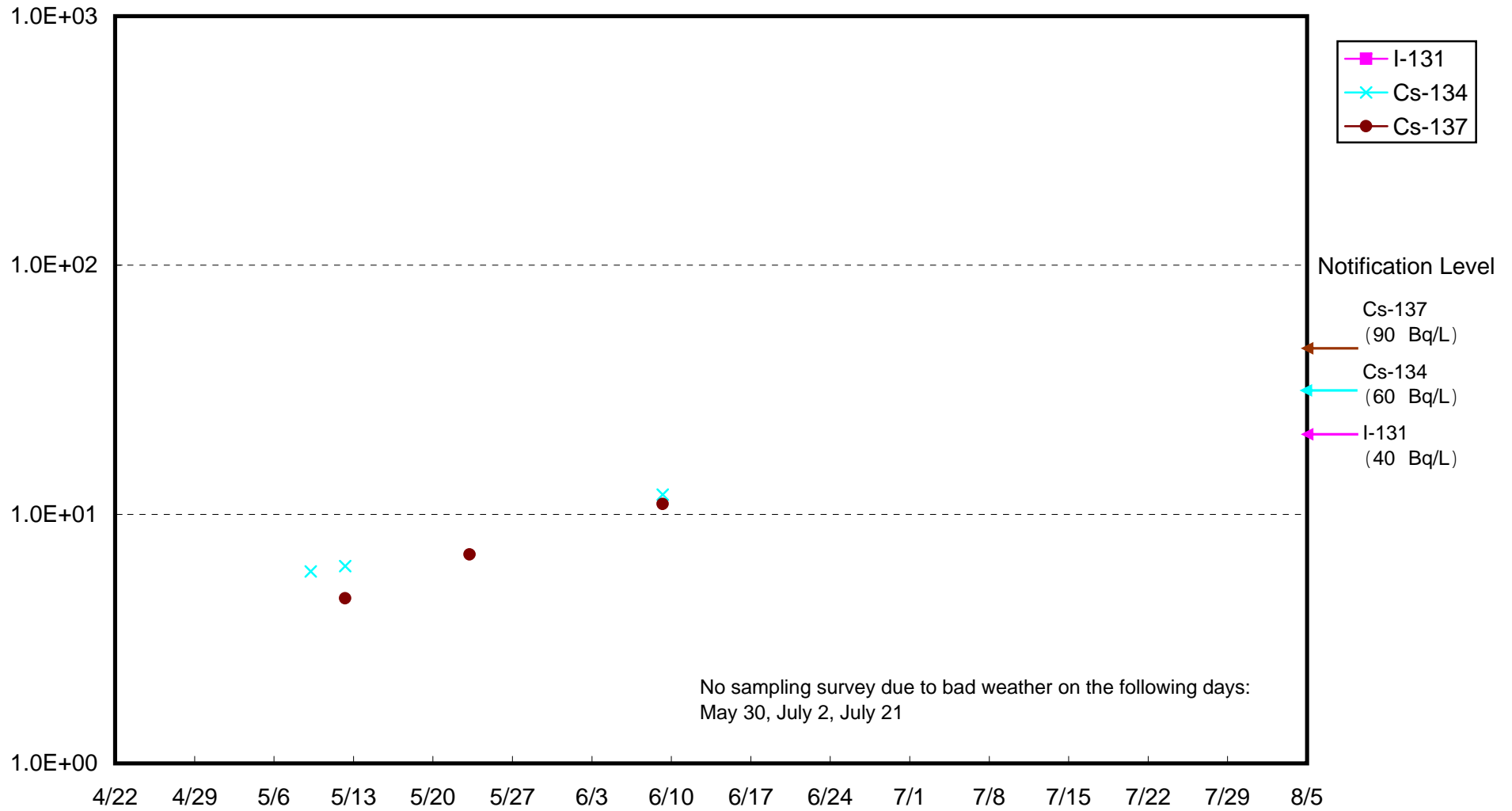
Radioactivity Density of Seawater around approx. 3km offshore of Ena Lower Upper Layer(Bq/L)



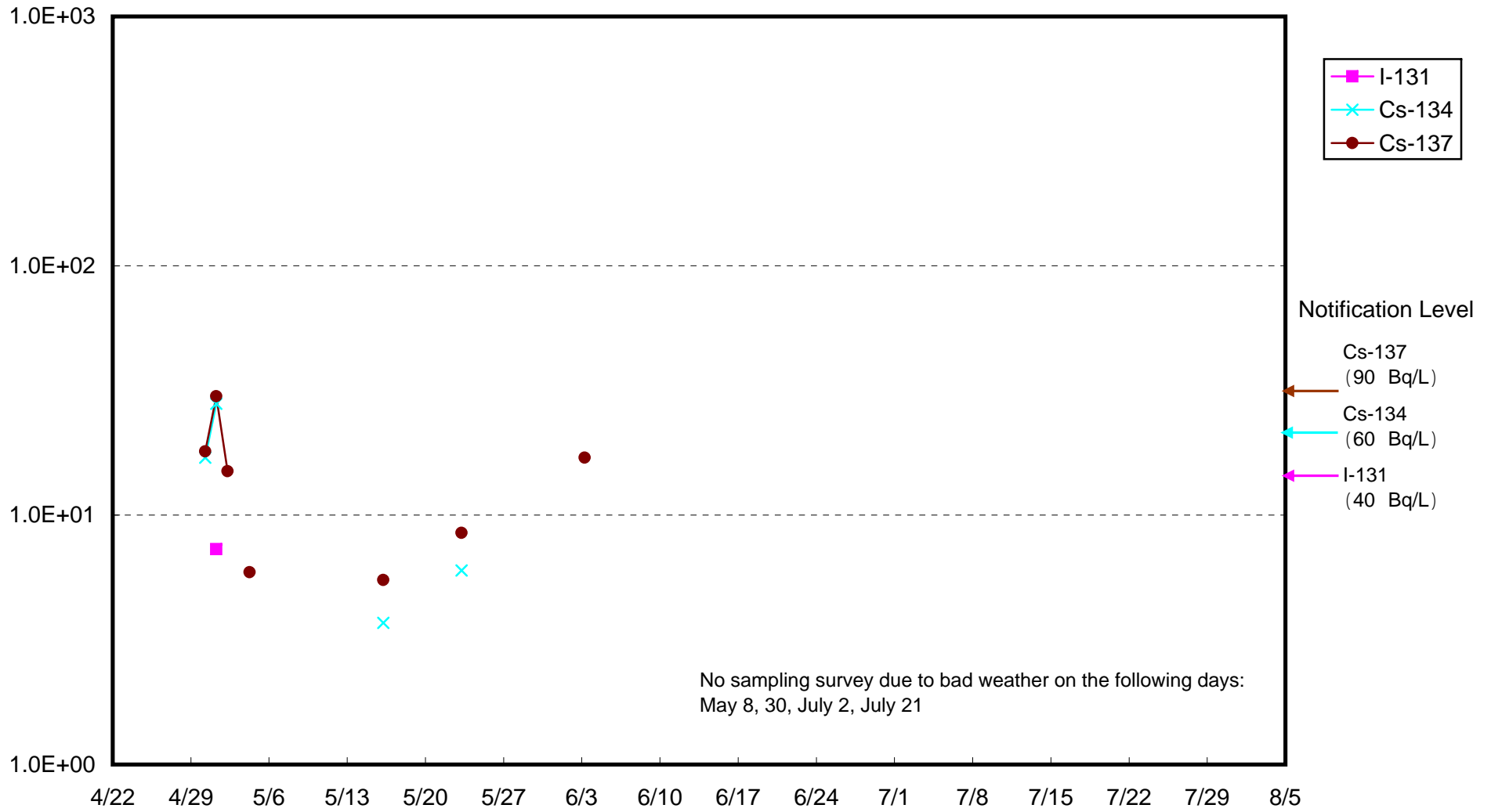
Radioactivity Density of Seawater around approx. 3km offshore of Numanouchi Upper Layer(Bq/L)



Radioactivity Density of Seawater around approx. 3km offshore of Numanouchi Lower Layer(Bq/L)



Radioactivity Density of Seawater around approx. 3km offshore of Toyoma Upper Layer(Bq/L)



Radioactivity Density of Seawater around approx. 3km offshore of Toyoma Lower Layer(Bq/L)

