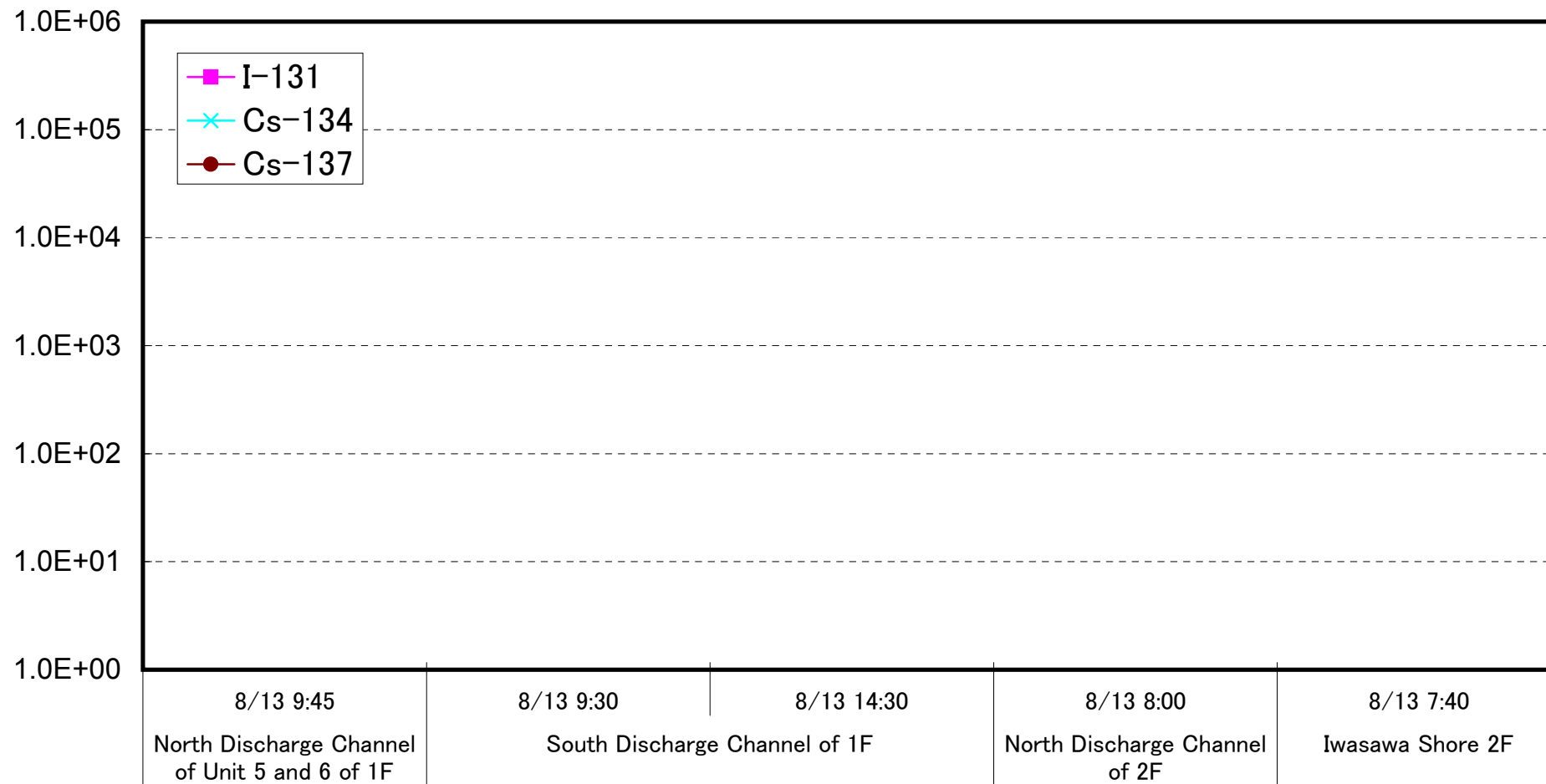
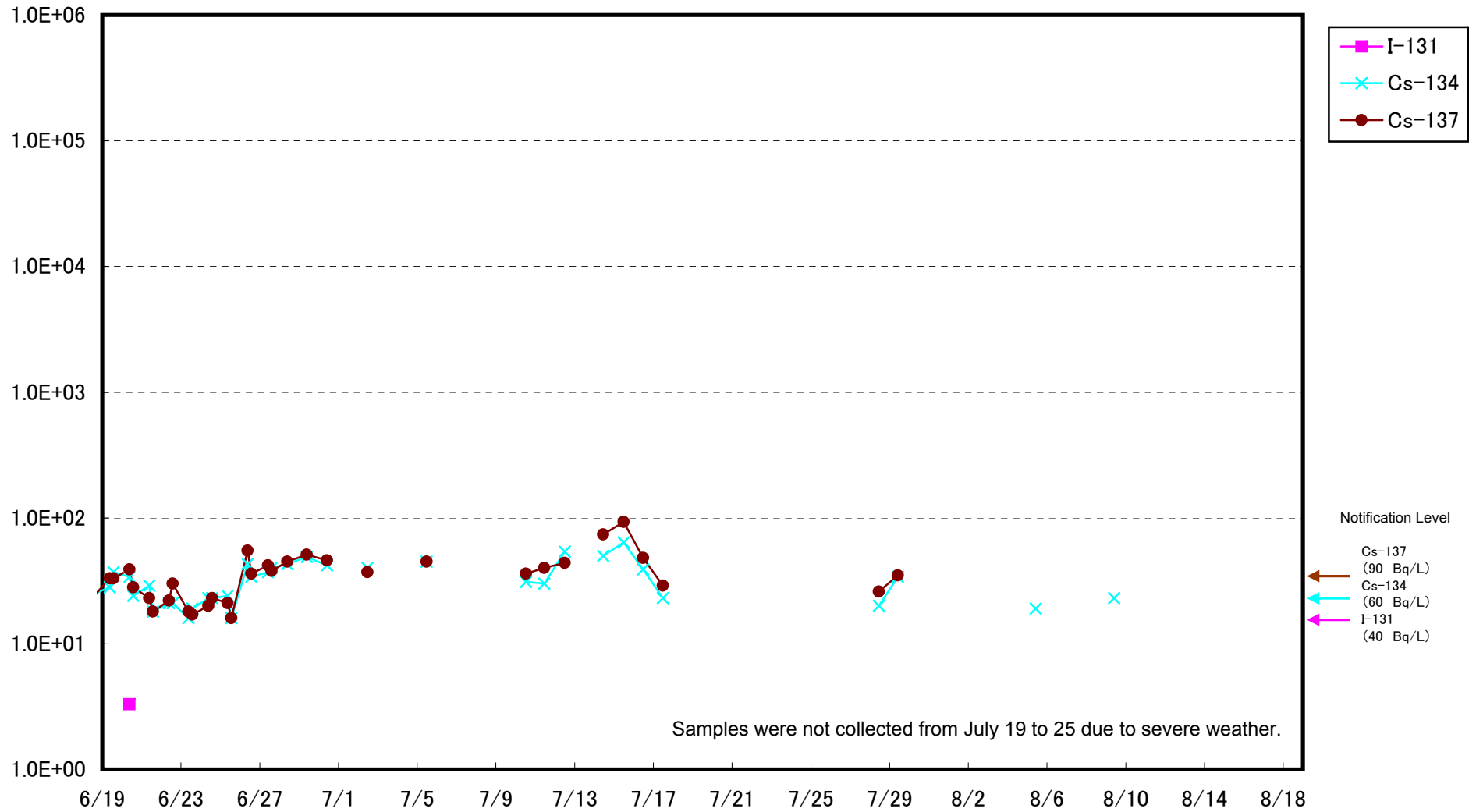


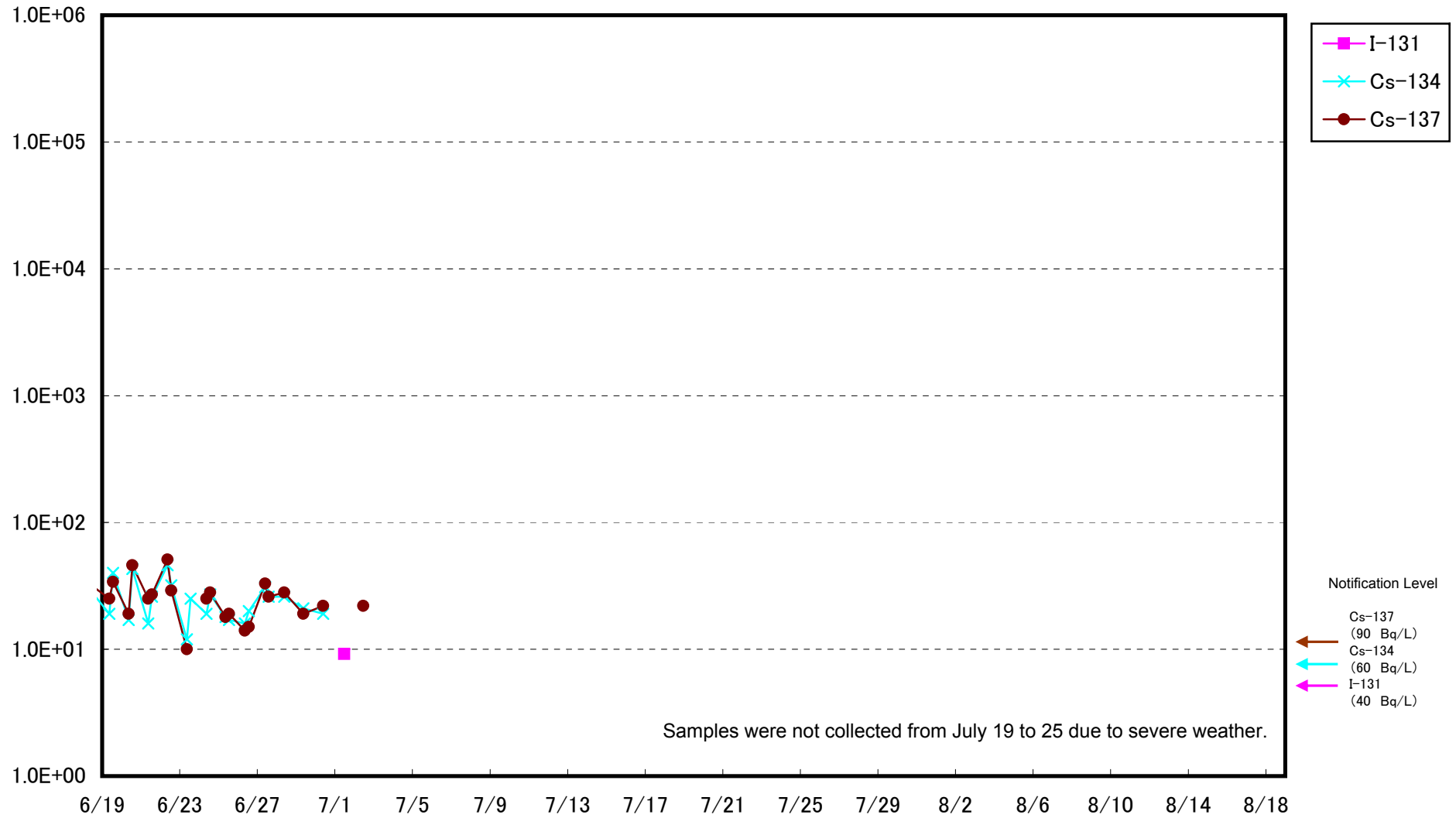
Radioactivity Density of Seawater (Bq/L)



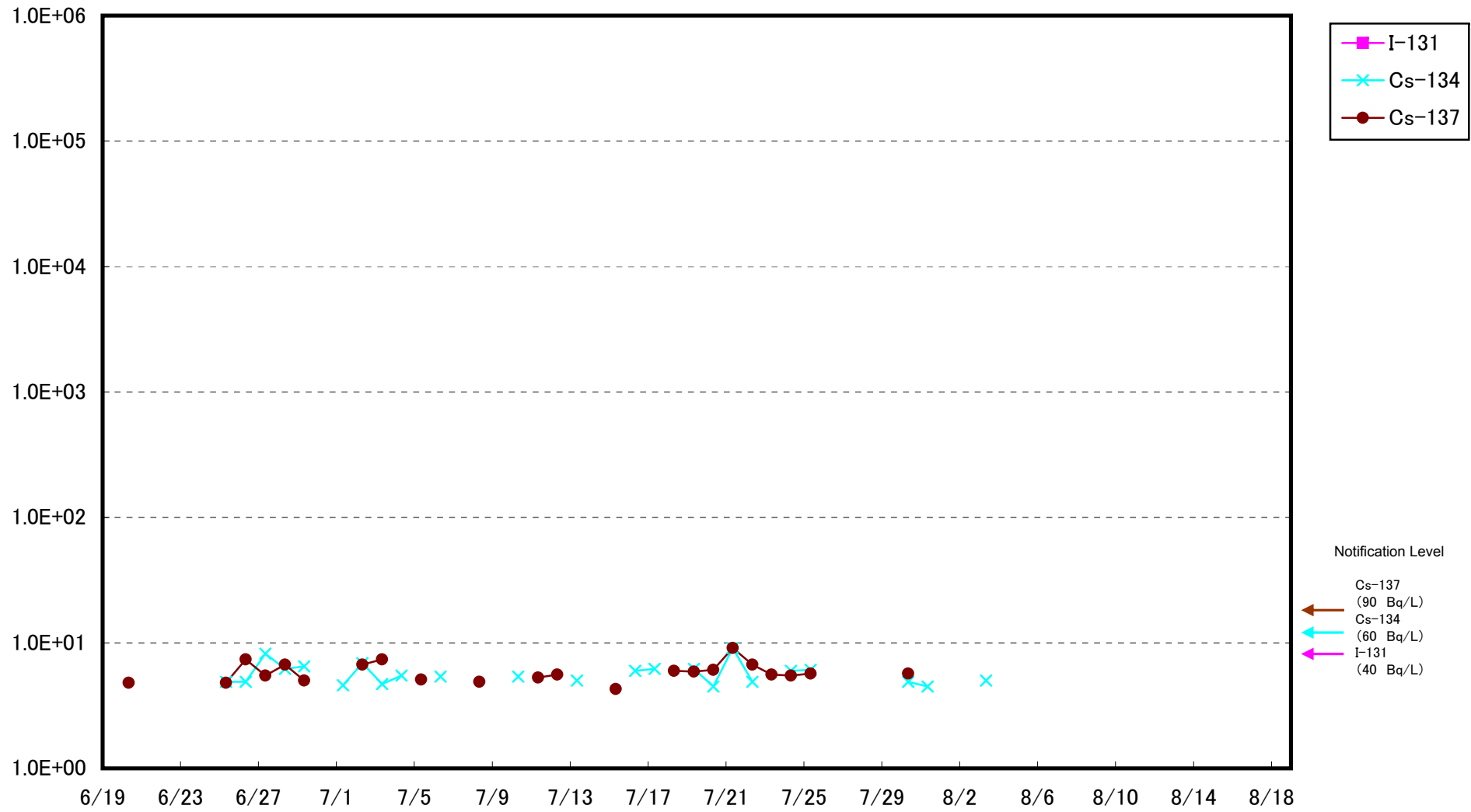
Radioactivity Density of Seawater at North of 1F5-6 Discharge Channel
(Bq/L)



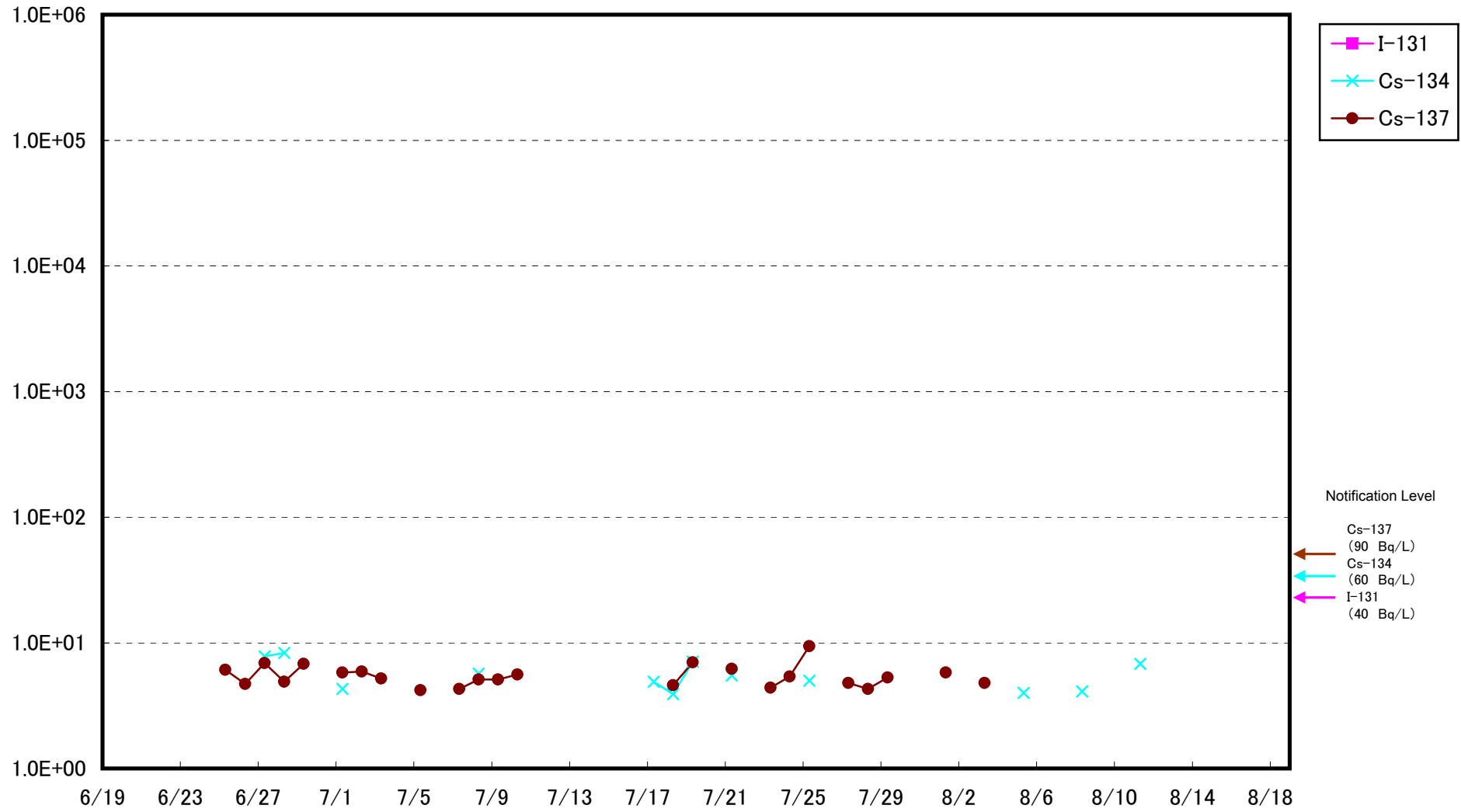
Radioactivity Density of Seawater around South Discharge Channel of 1F (Bq/L)



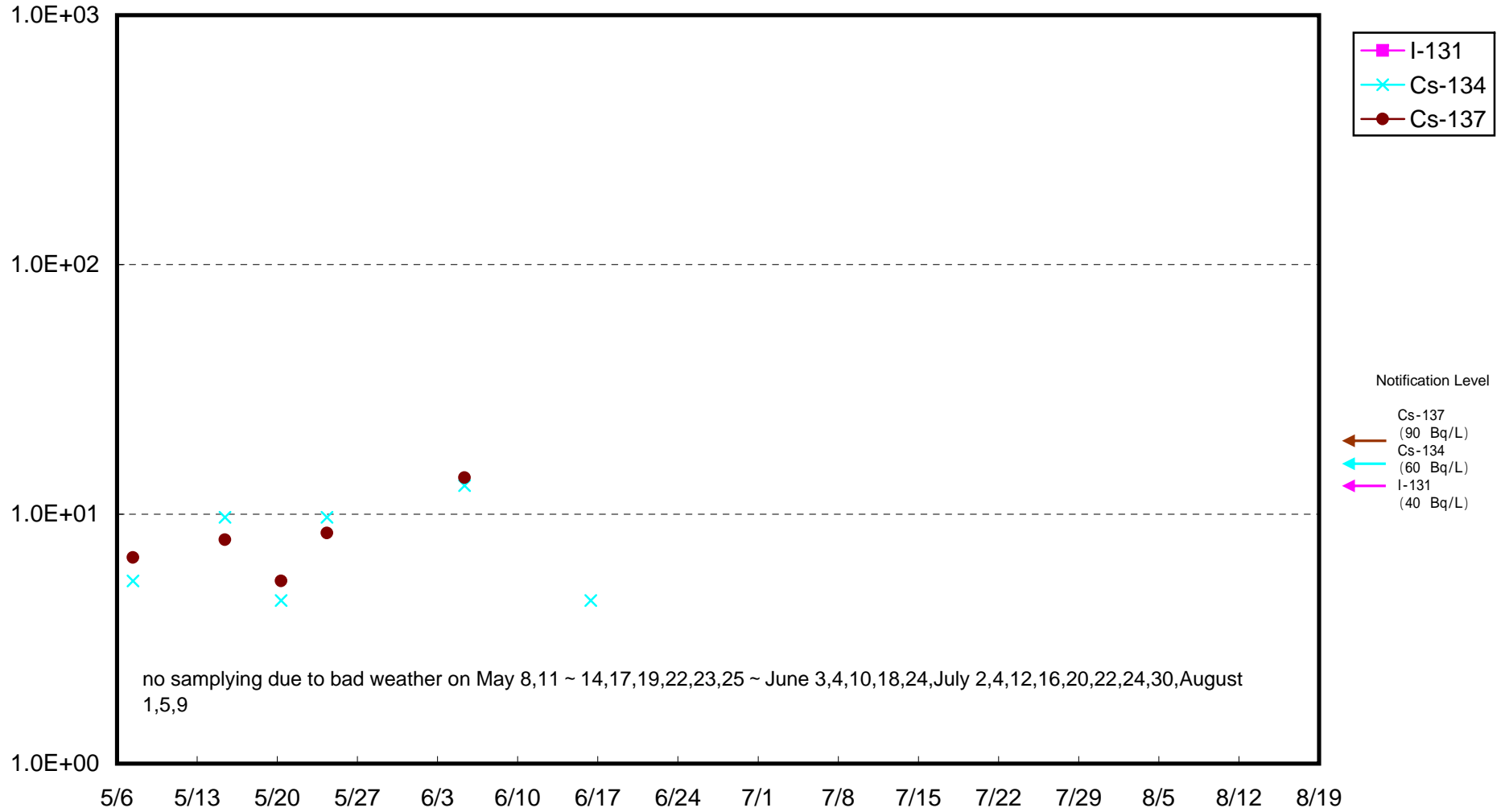
Radioactivity Density of Seawater around North Discharge Channel of 2F (Bq/L)



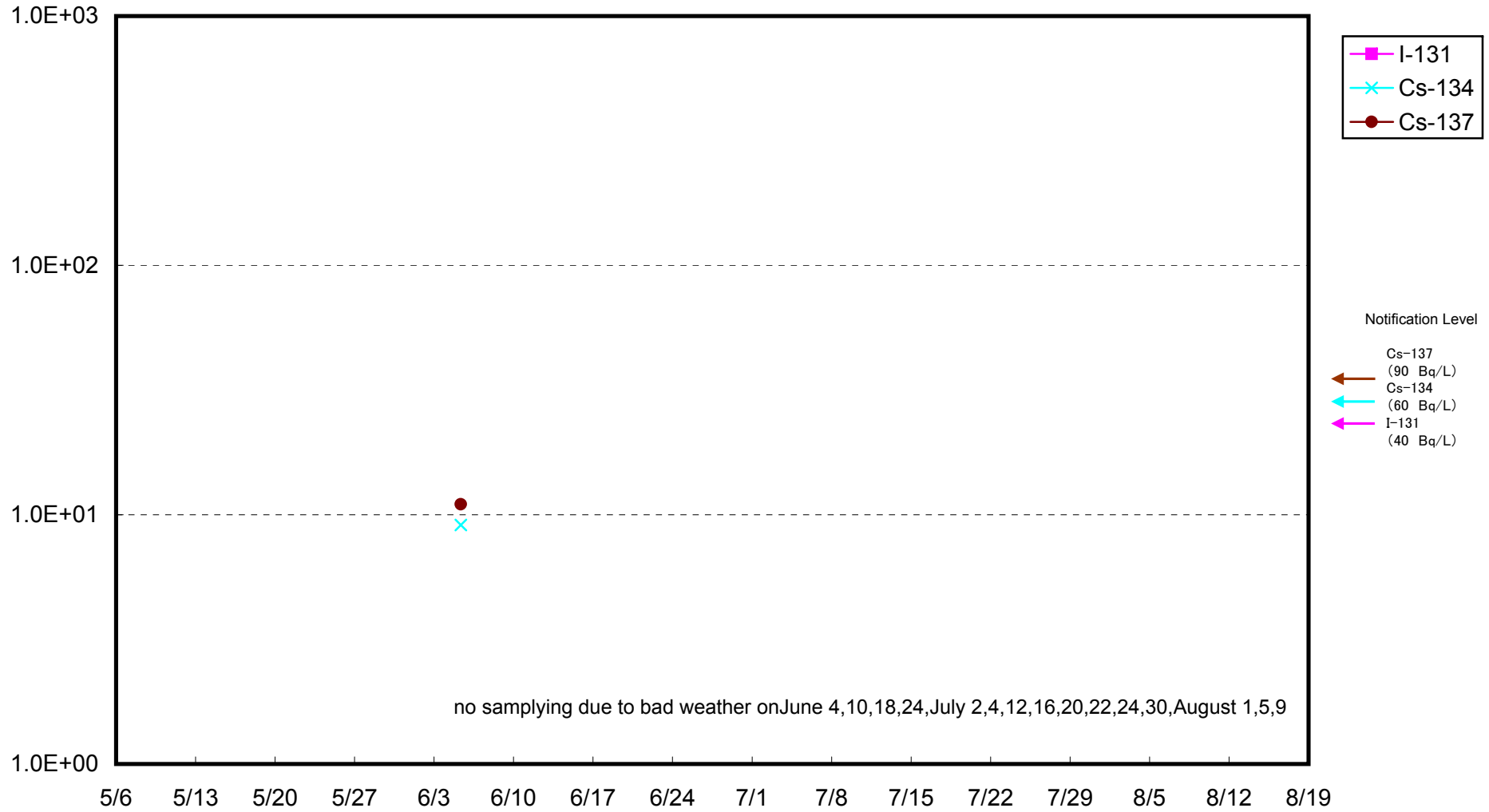
Radioactivity Density of Seawater around Iwasawa Shore 2F (Bq/L)



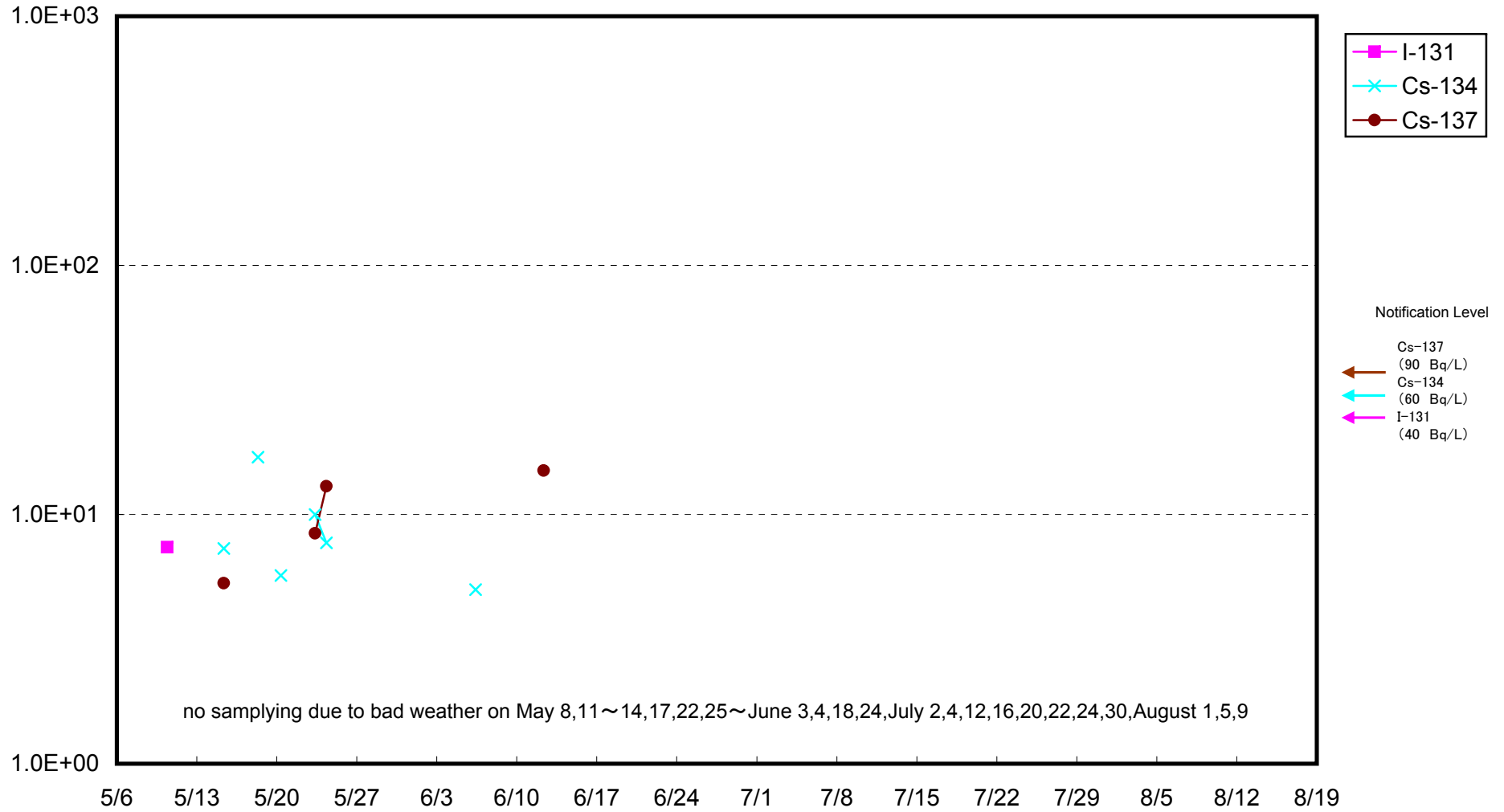
Radioactivity Density of Seawater around approx. 15 km offshore of Ukedo-gawa Upper Layer (Bq/L)



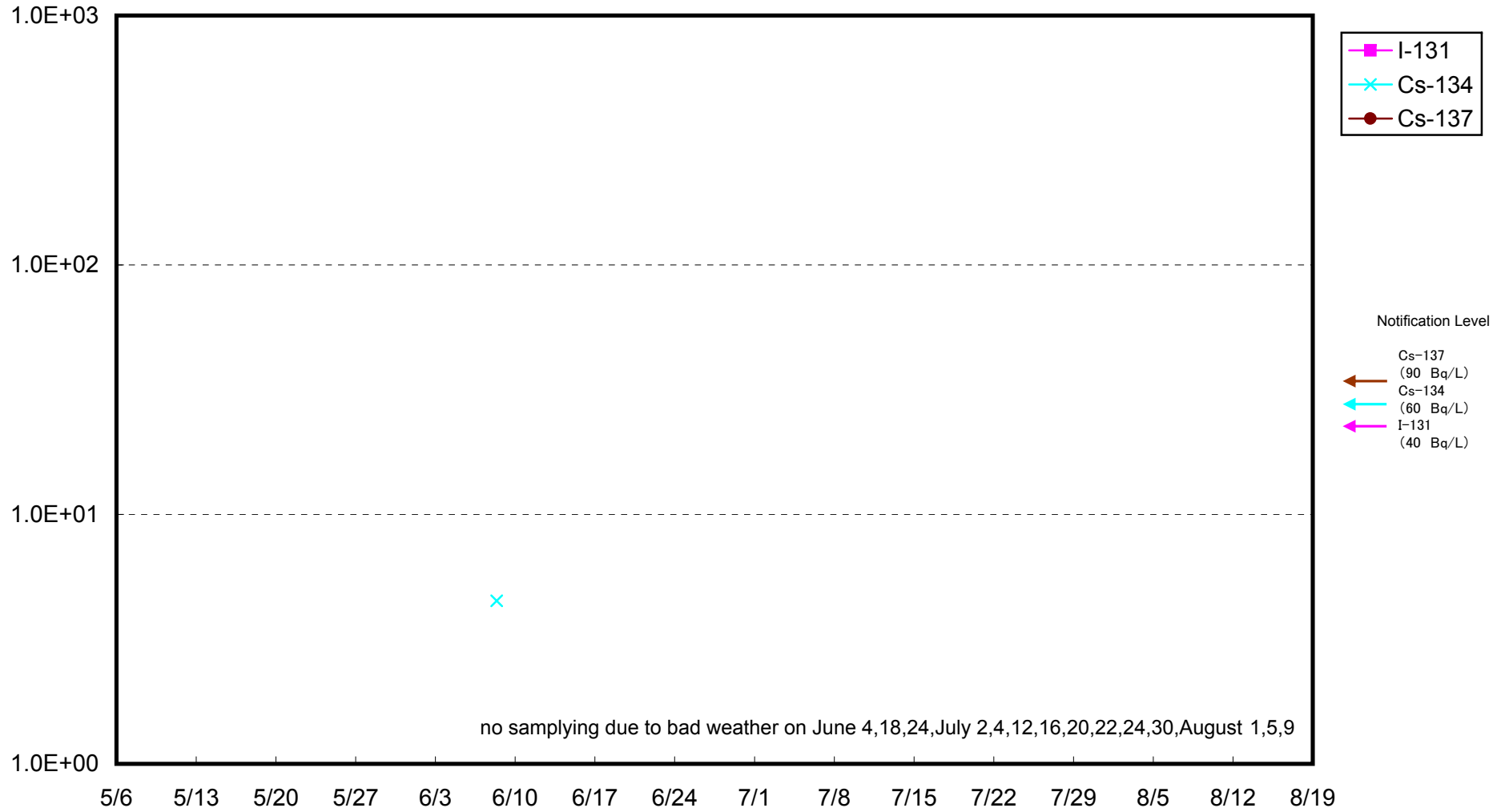
Radioactivity Density of Seawater around approx. 15 km offshore of Ukedo-gawa Lower Layer (Bq/L)



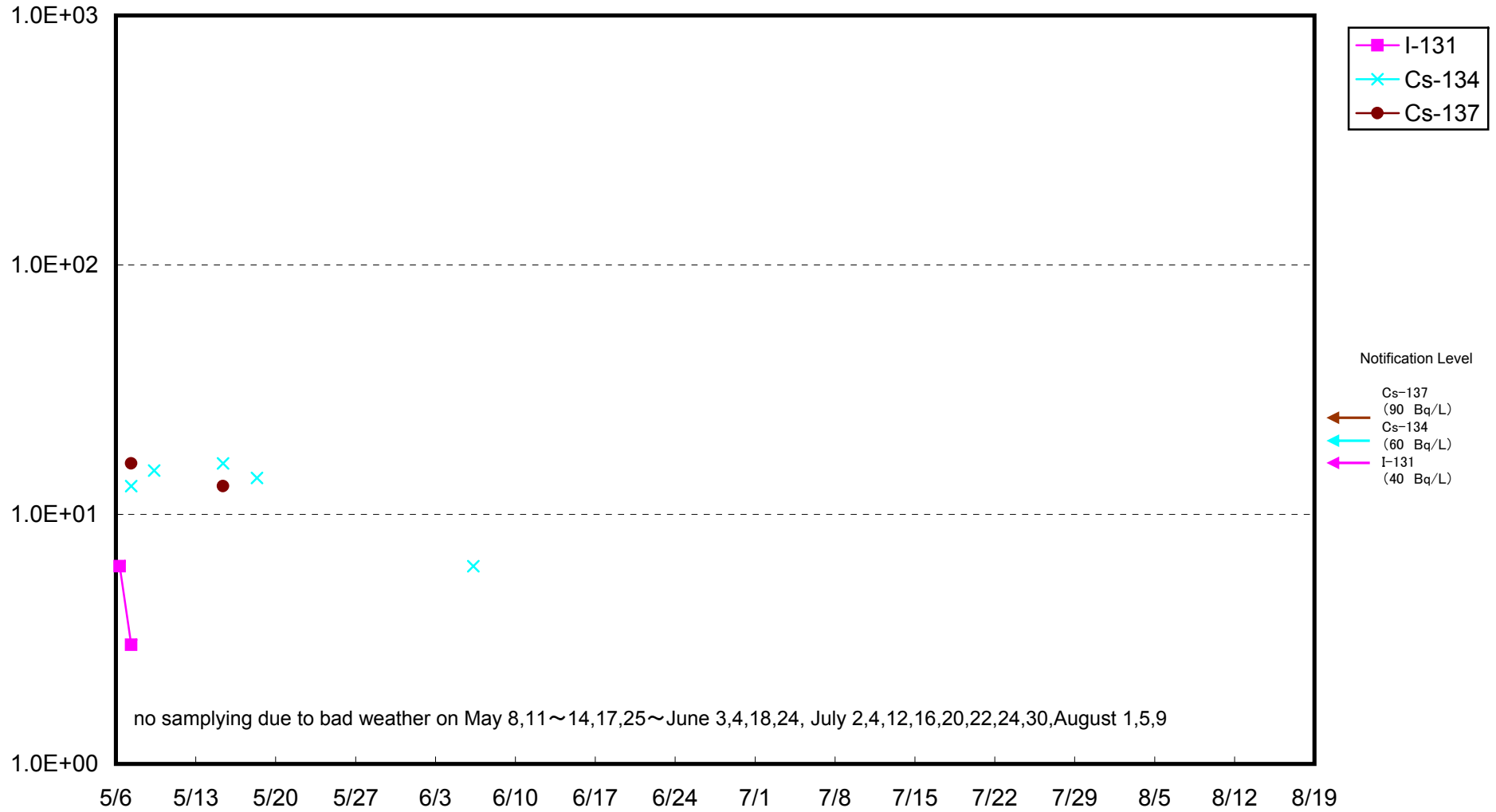
Radioactivity Density of Seawater around approx. 15 km offshore of Fukushima Daini Upper Layer (Bq/L)



Radioactivity Density of Seawater around approx. 15 km offshore of Fukushima Daiichi Lower Layer (Bq/L)



Radioactivity Density of Seawater around approx. 15 km offshore of Fukushima Daini Upper Layer (Bq/L)



Radioactivity Density of Seawater around approx. 15 km offshore of Fukushima Daini Lower Layer (Bq/L)

