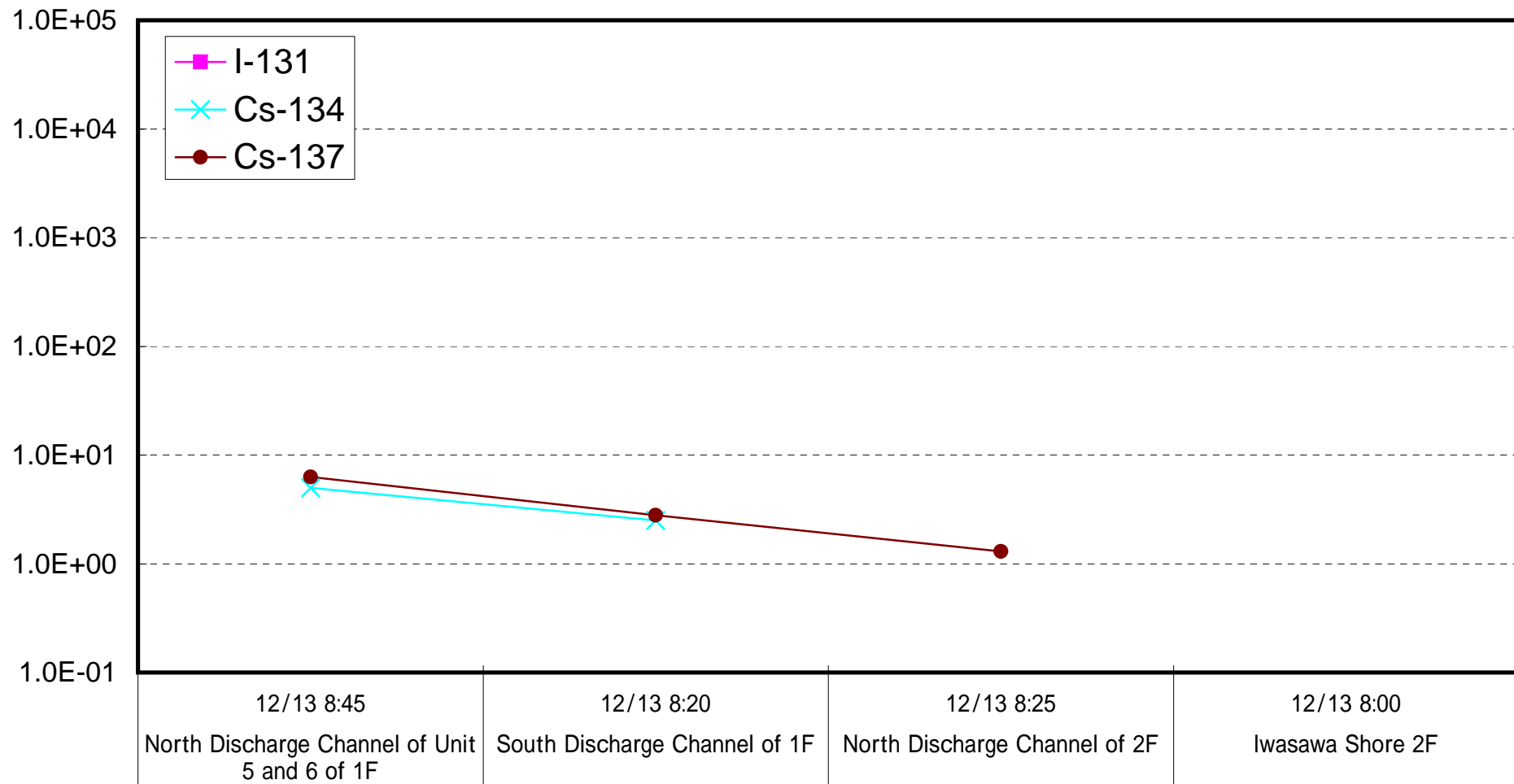
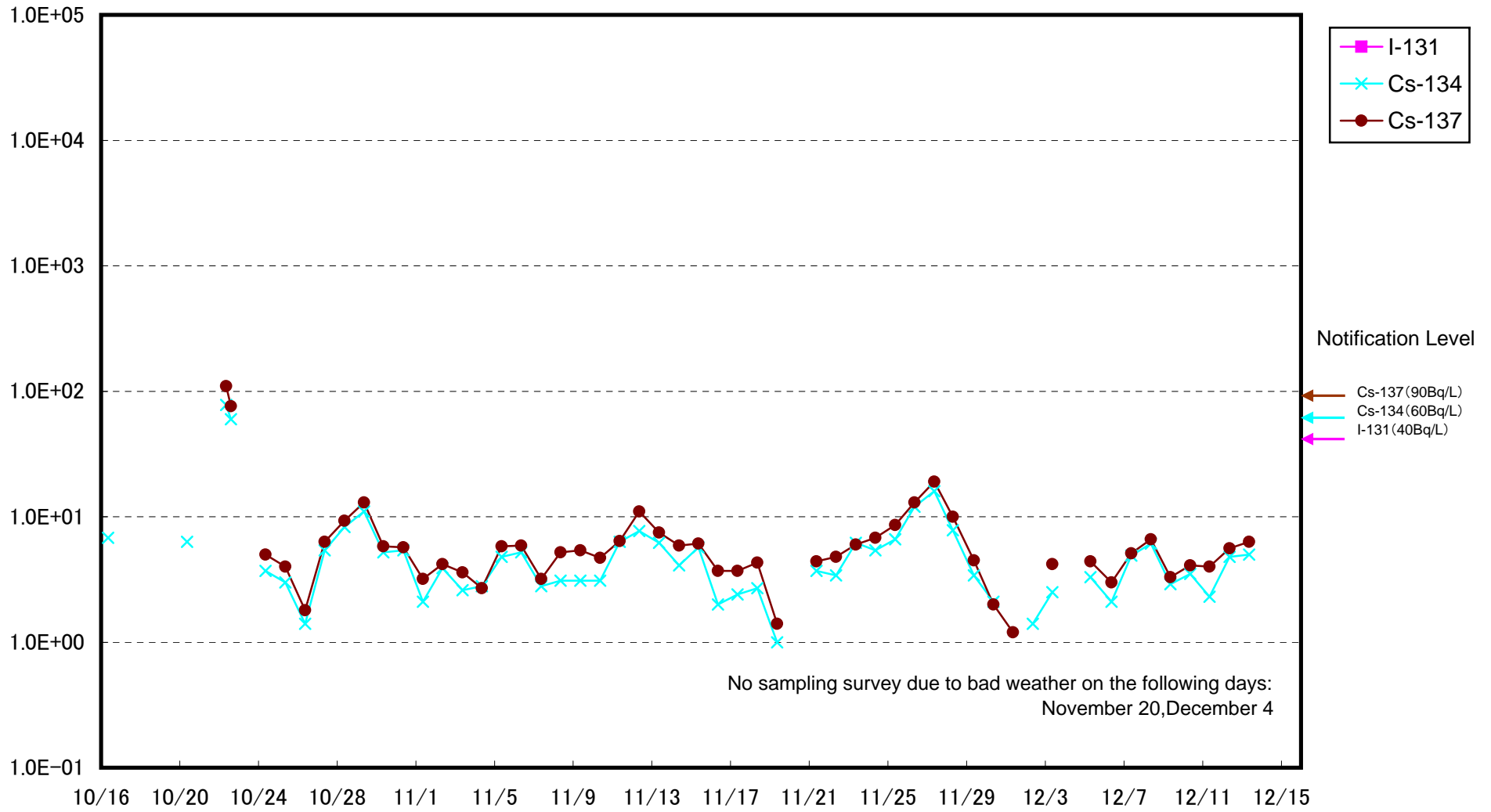


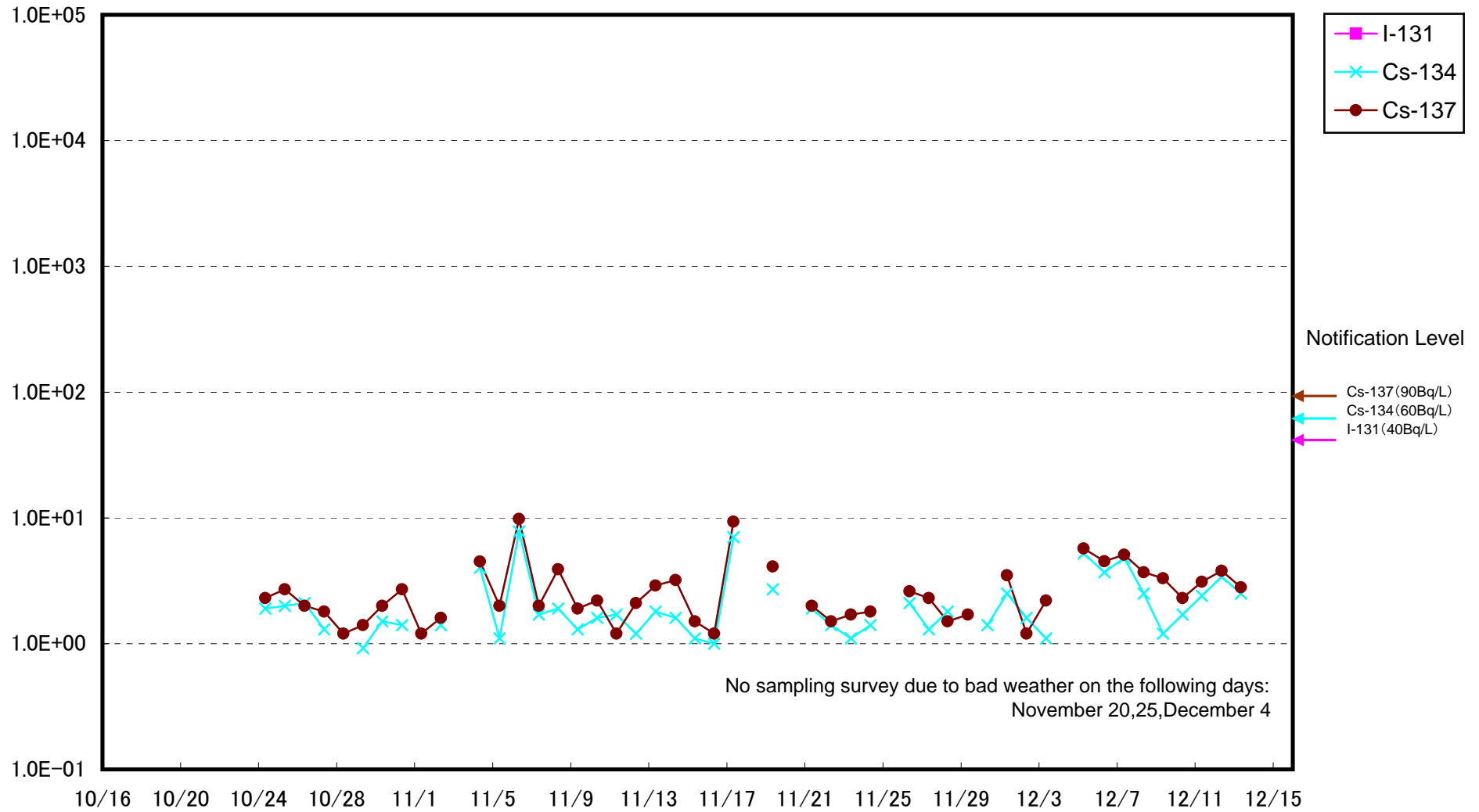
Radioactivity Density of Seawater (Bq/L)



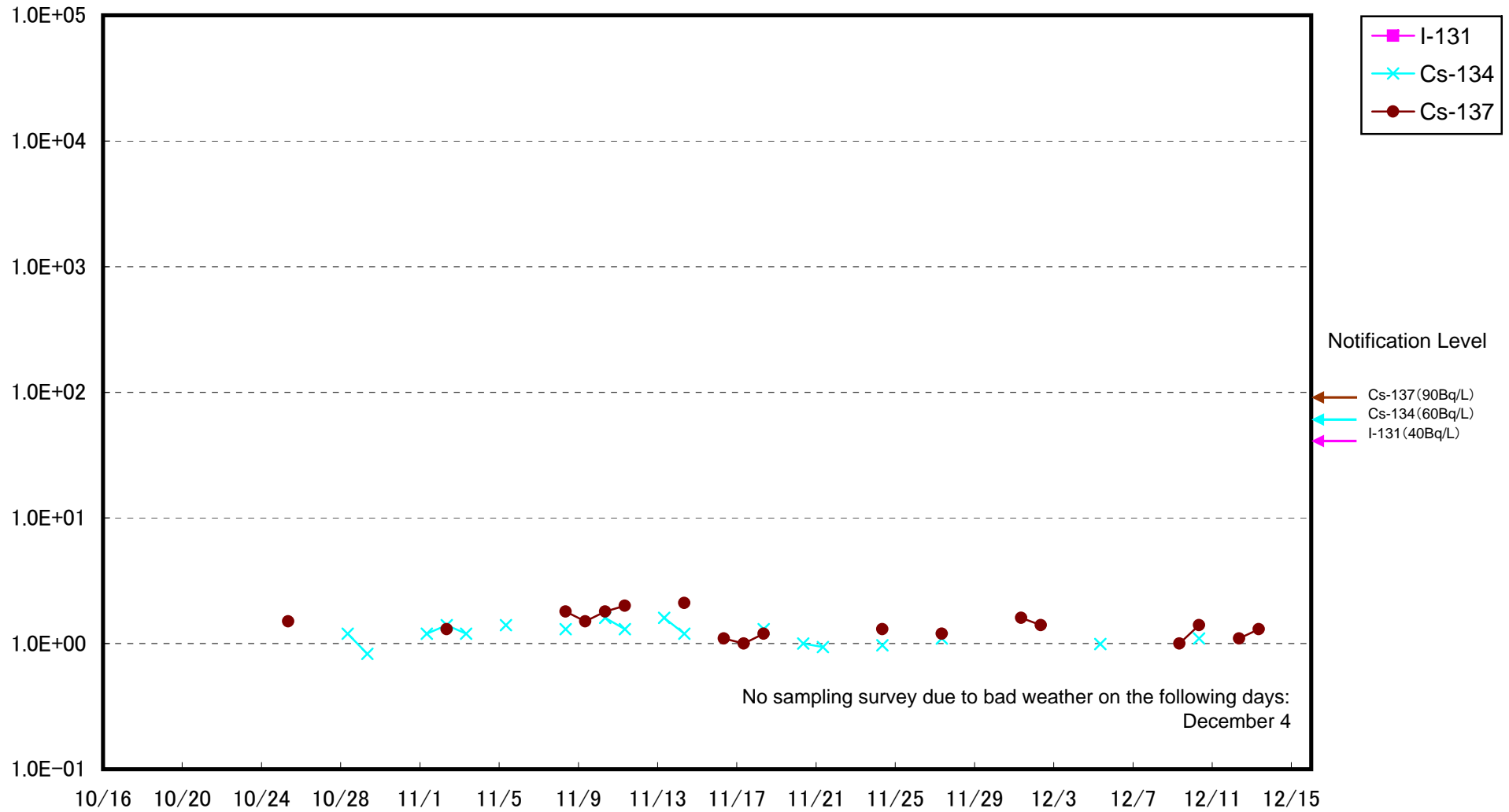
Radioactivity Density of Seawater at North of 1F5-6 Discharge Channel (Bq/L)



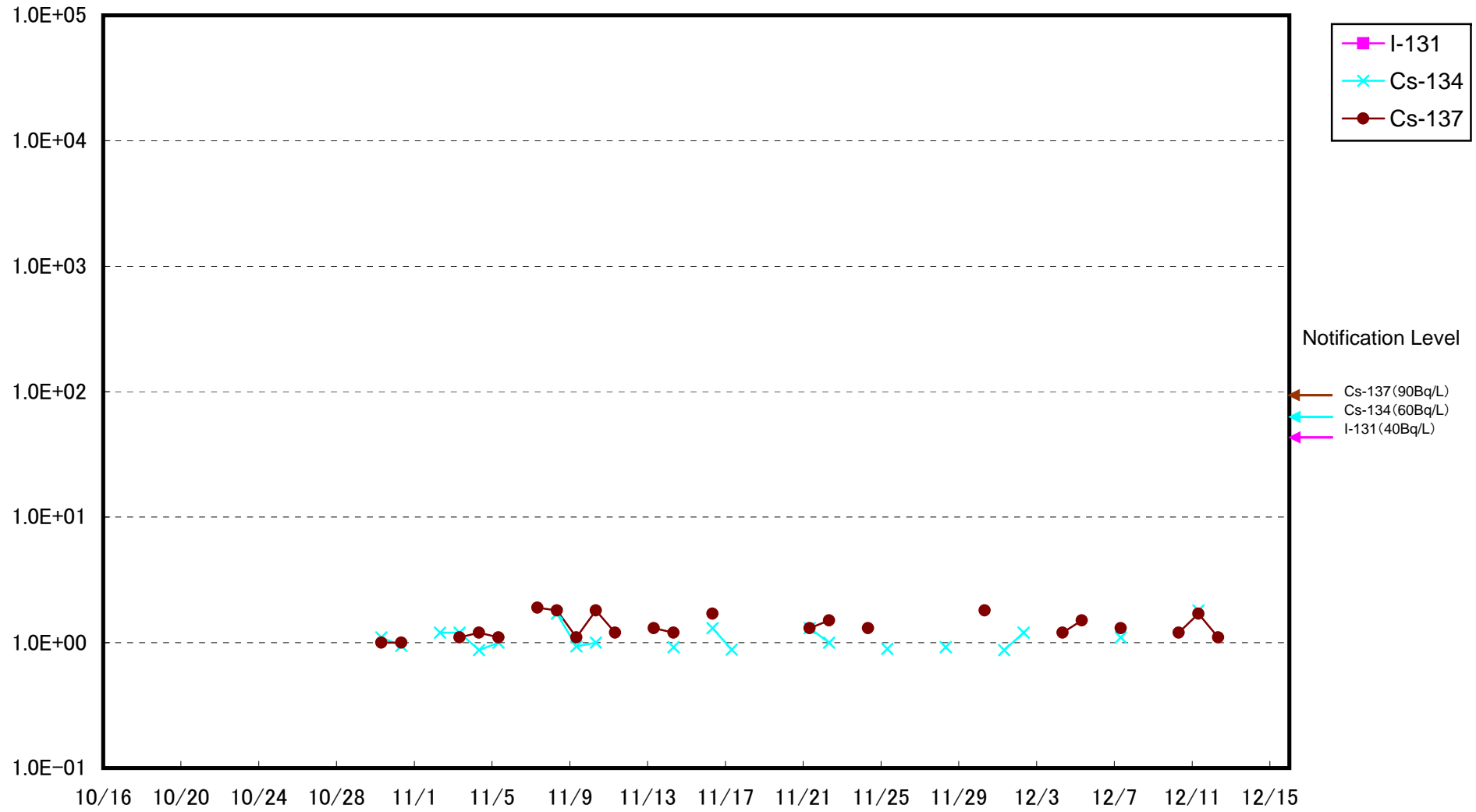
Radioactivity Density of Seawater at South Discharge Channel of 1F (Bq/L)



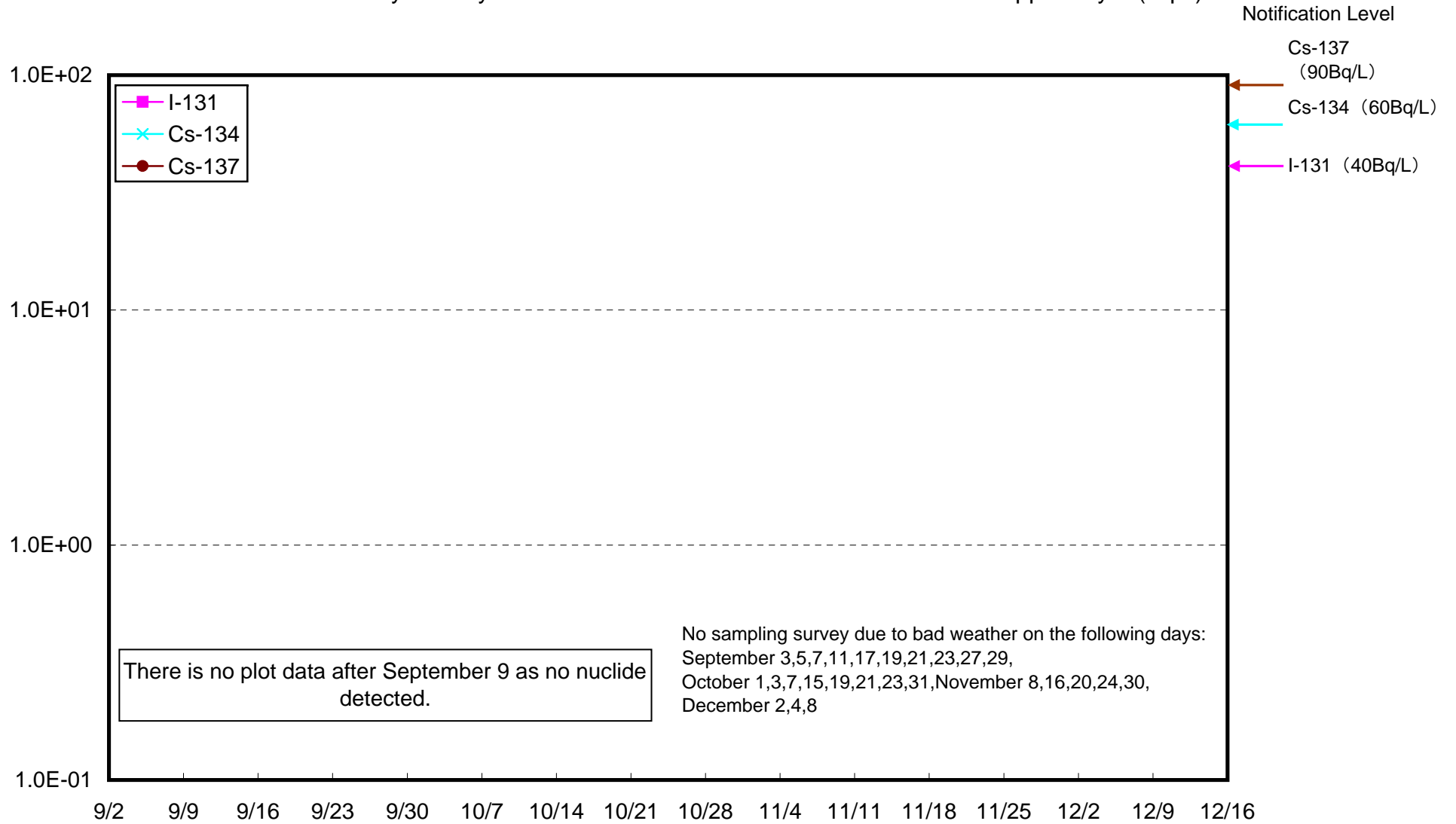
Radioactivity Density of Seawater at North Discharge Channel of 2F (Bq/L)



Radioactivity Density of Seawater at Iwasawa Shore 2F (Bq/L)



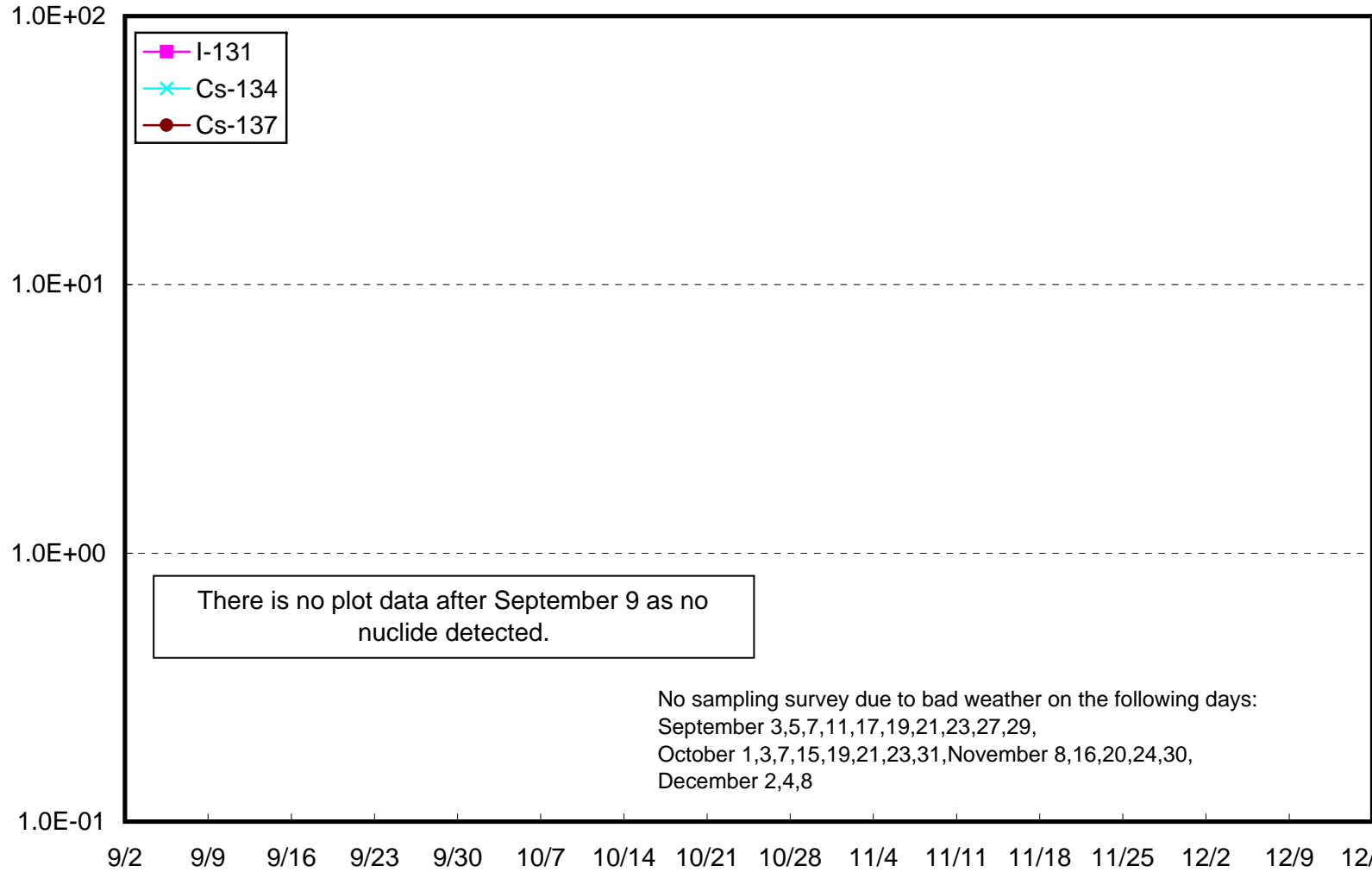
Radioactivity Density of Seawater 3km Offshore of Haramachi Ward Upper Layer (Bq/L)



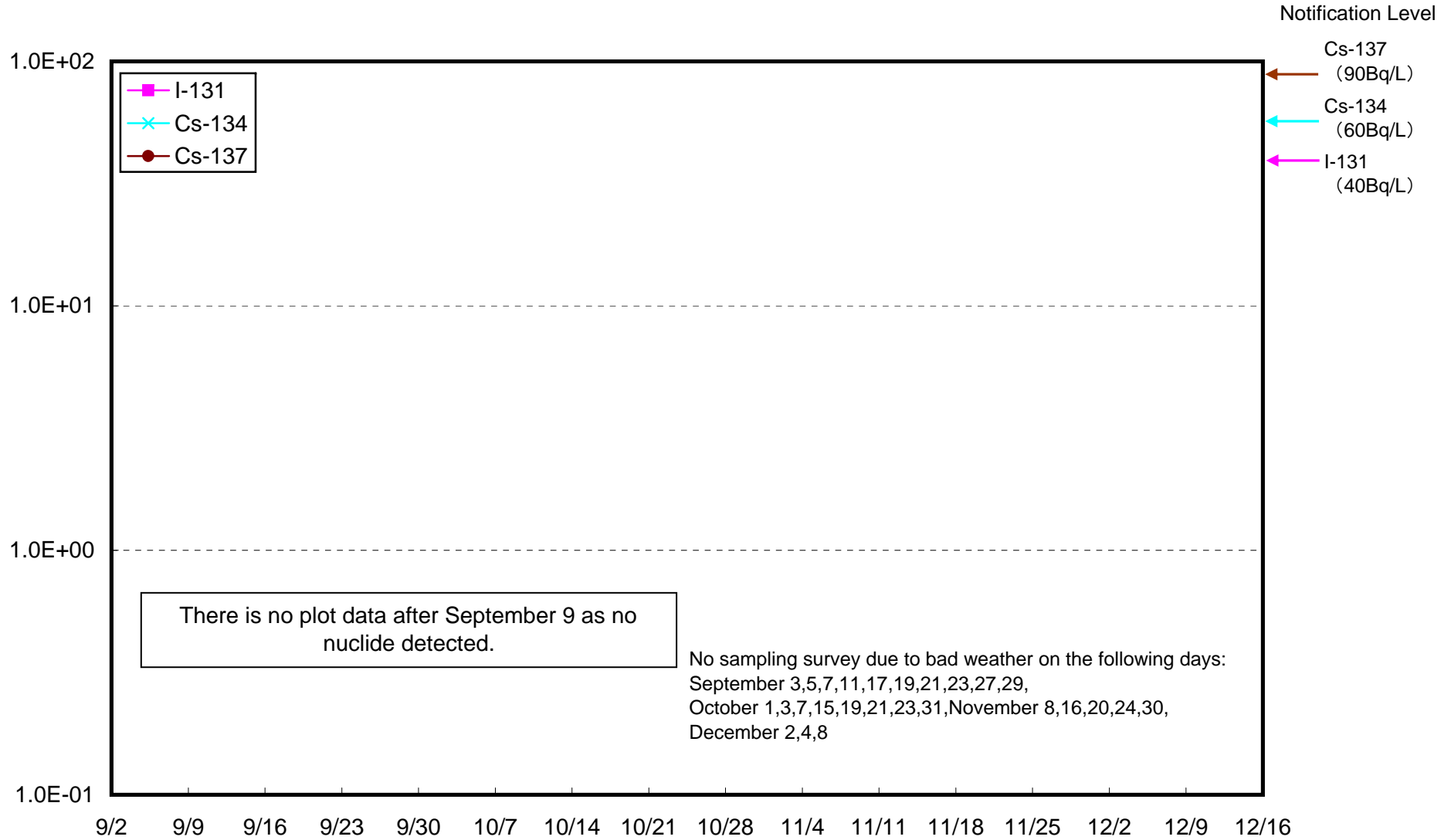
Radioactivity Density of Seawater 3km Offshore of Haramachi Ward Lower Layer (Bq/L)

Notification Level

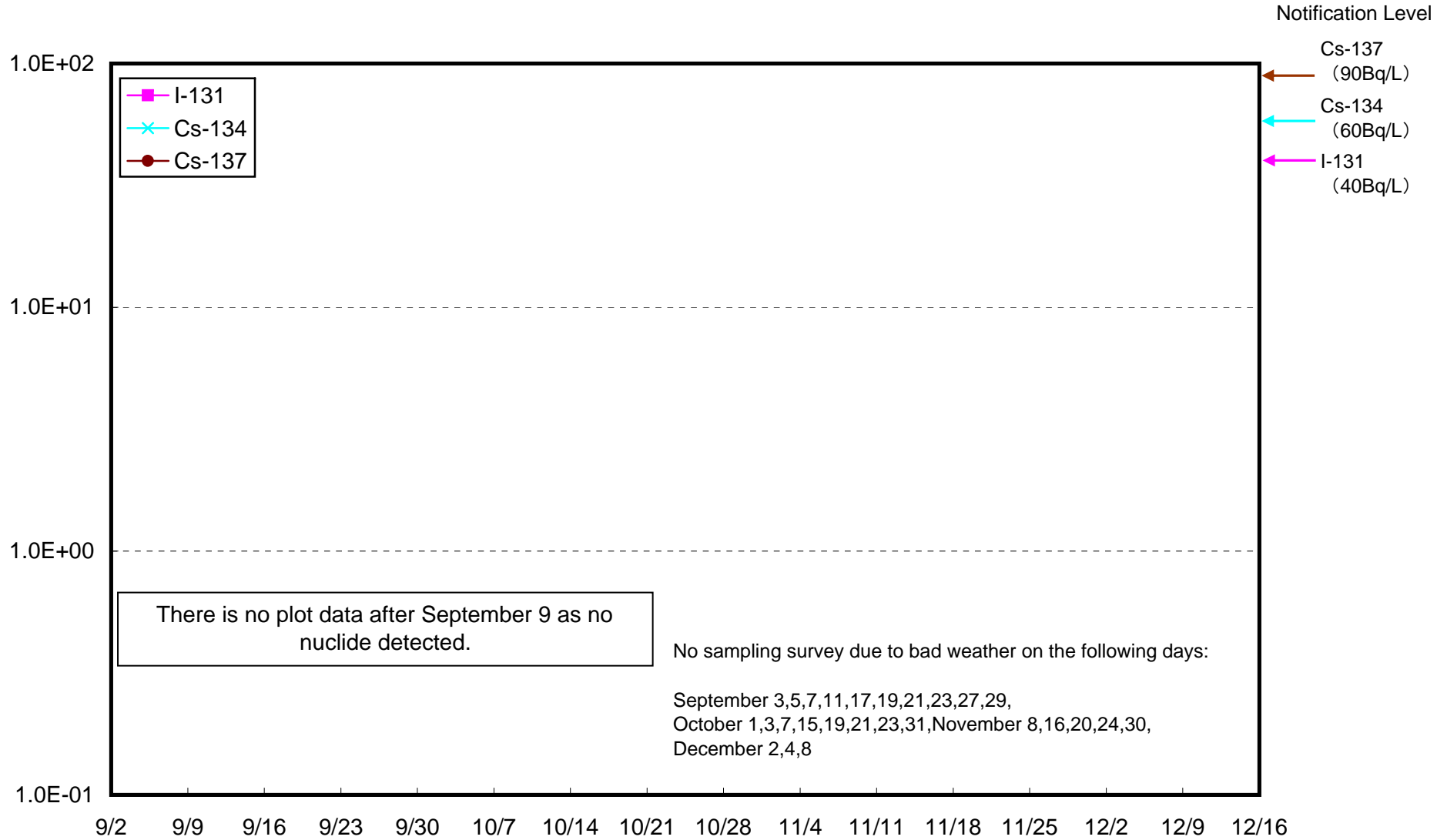
- Cs-137 (90Bq/L)
- Cs-134 (60Bq/L)
- I-131 (40Bq/L)



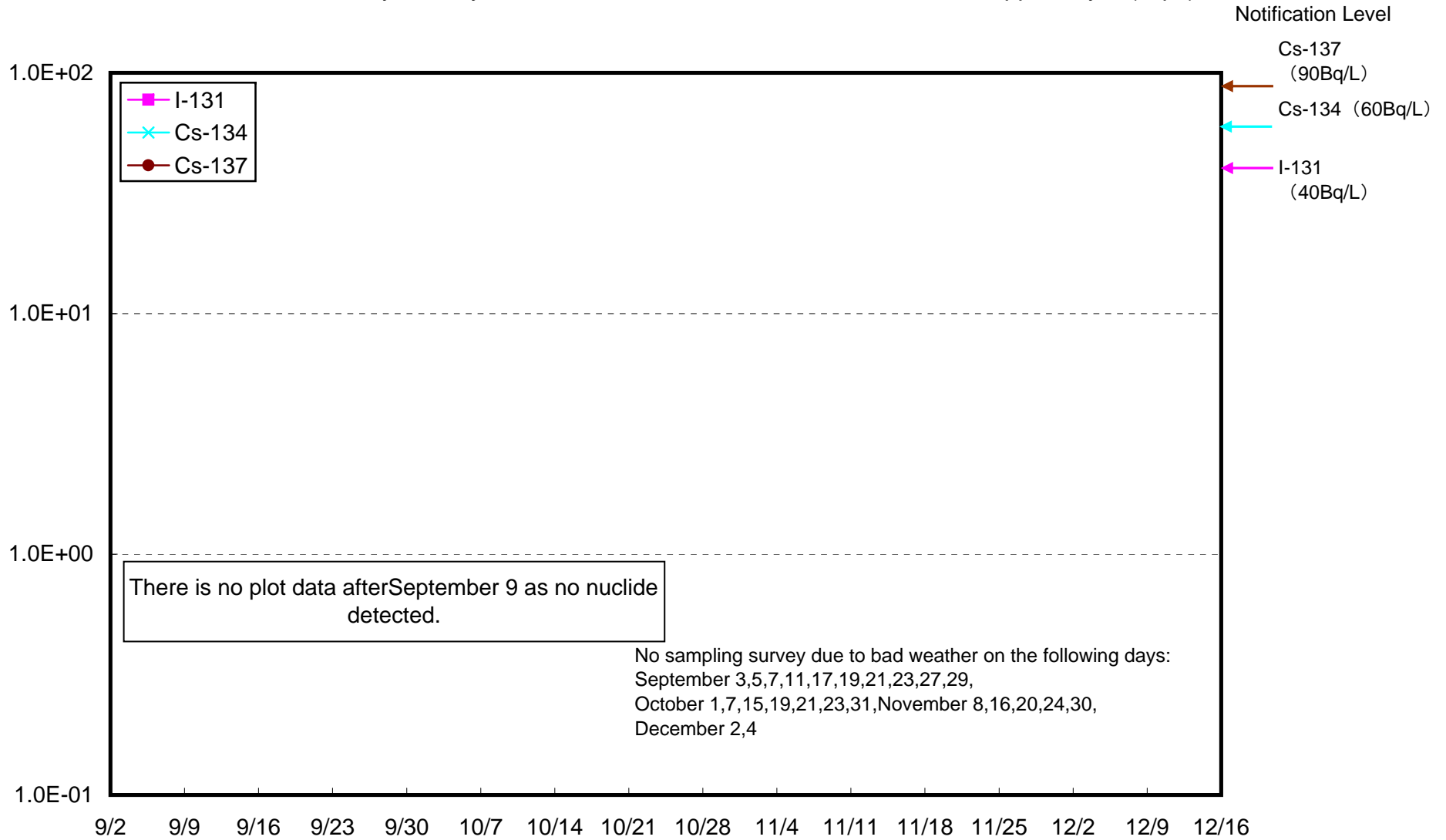
Radioactivity Density of Seawater 3km Offshore of Odaka Ward Upper Layer (Bq/L)



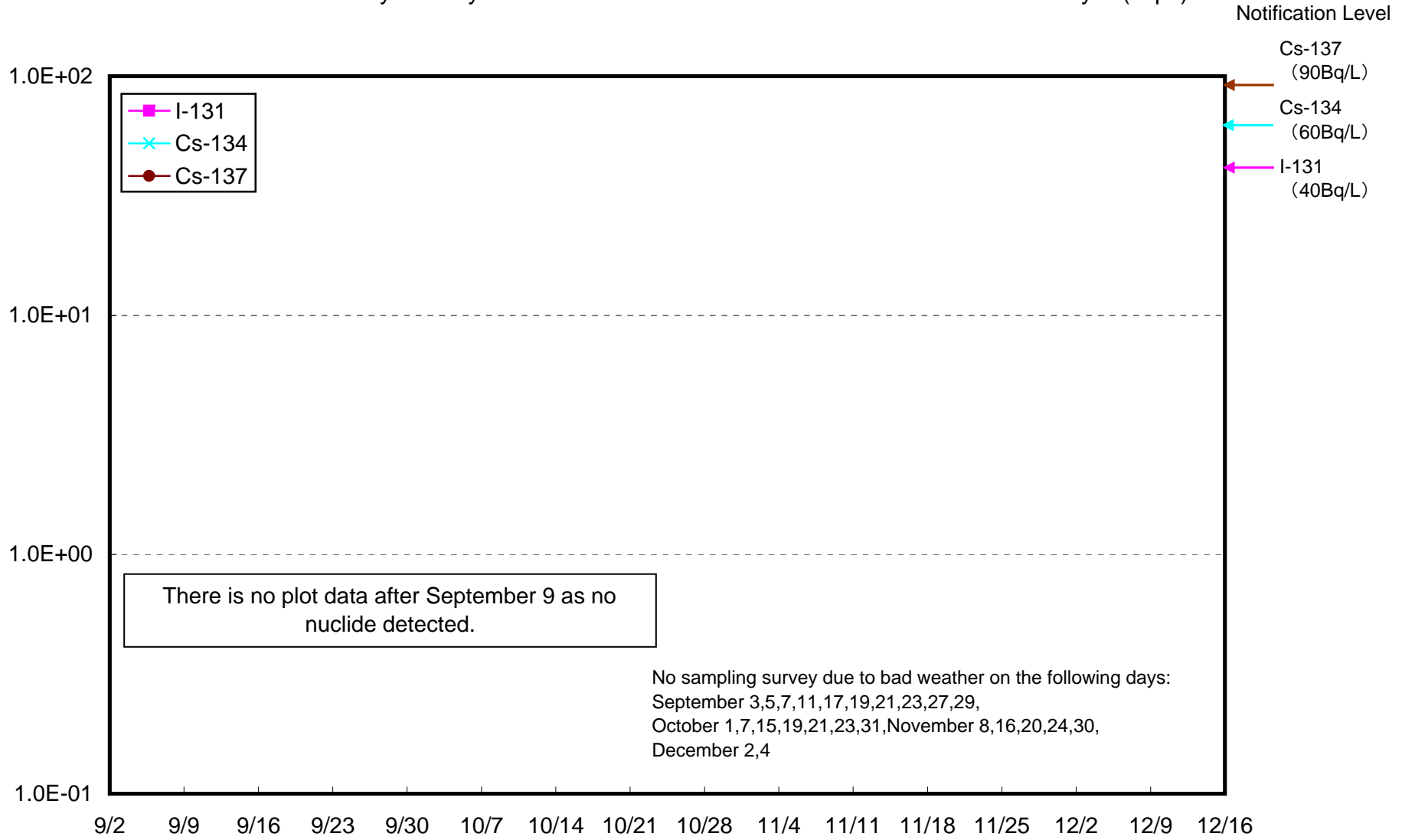
Radioactivity Density of Seawater 3km Offshore of Odaka Ward Lower Layer (Bq/L)



Radioactivity Density of Seawater 3km Offshore of Iwasawa Shore Upper Layer (Bq/L)



Radioactivity Density of Seawater 3km Offshore of Iwasawa Shore Lower Layer (Bq/L)



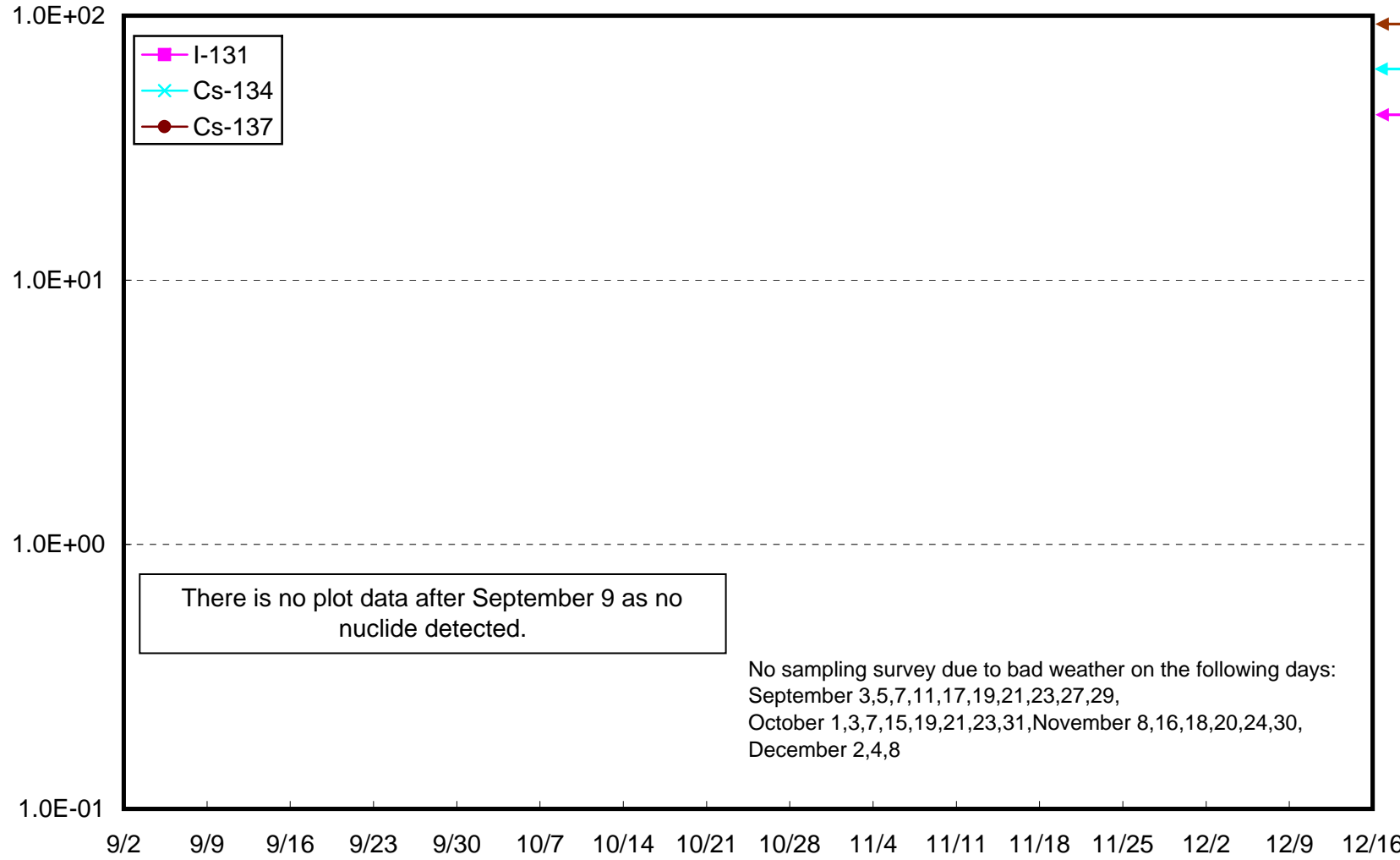
Radioactivity Density of Seawater 8km Offshore of Odaka Ward Upper Layer (Bq/L)

Notification Level

Cs-137 (90Bq/L)

Cs-134 (60Bq/L)

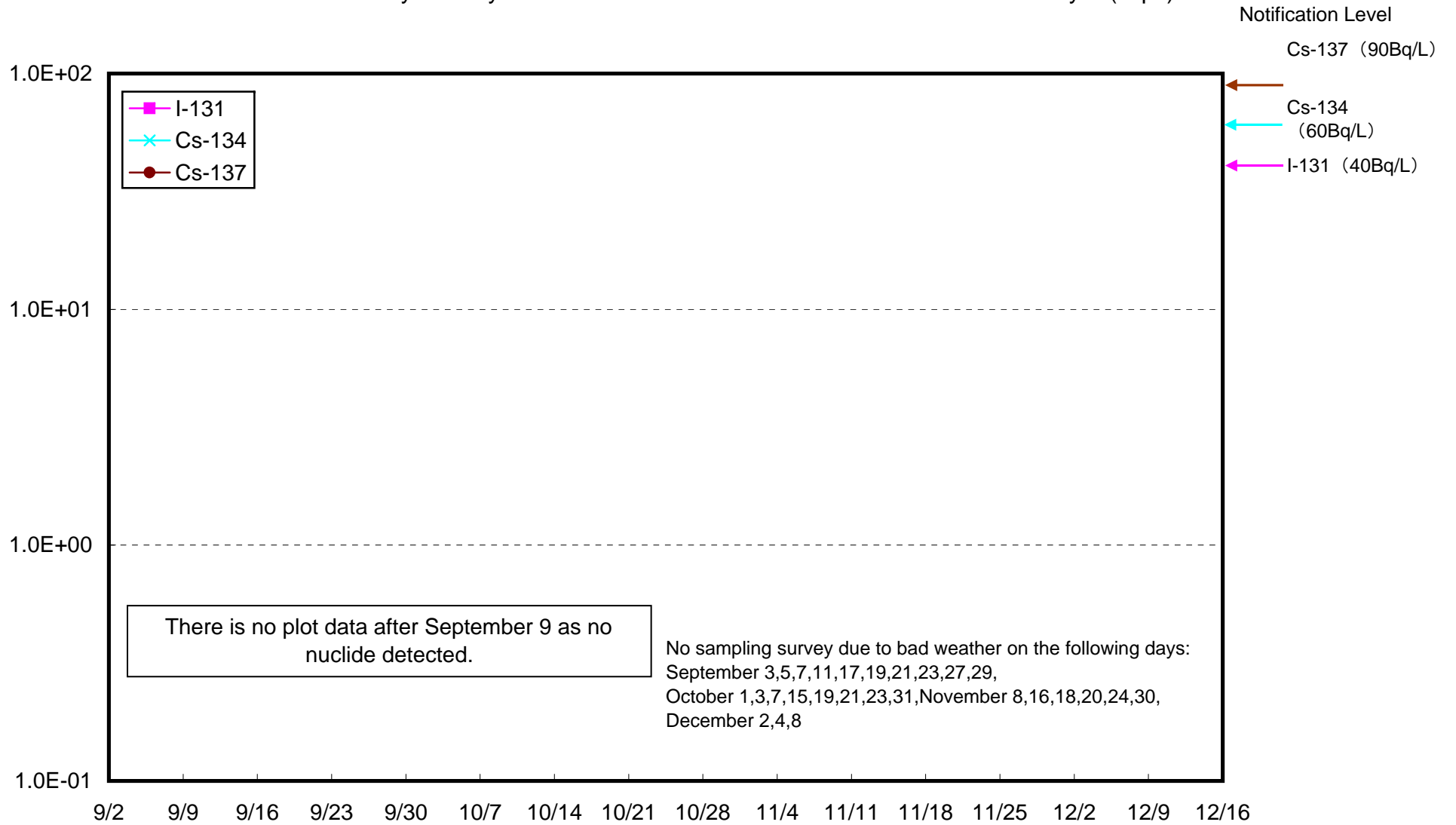
I-131 (40Bq/L)



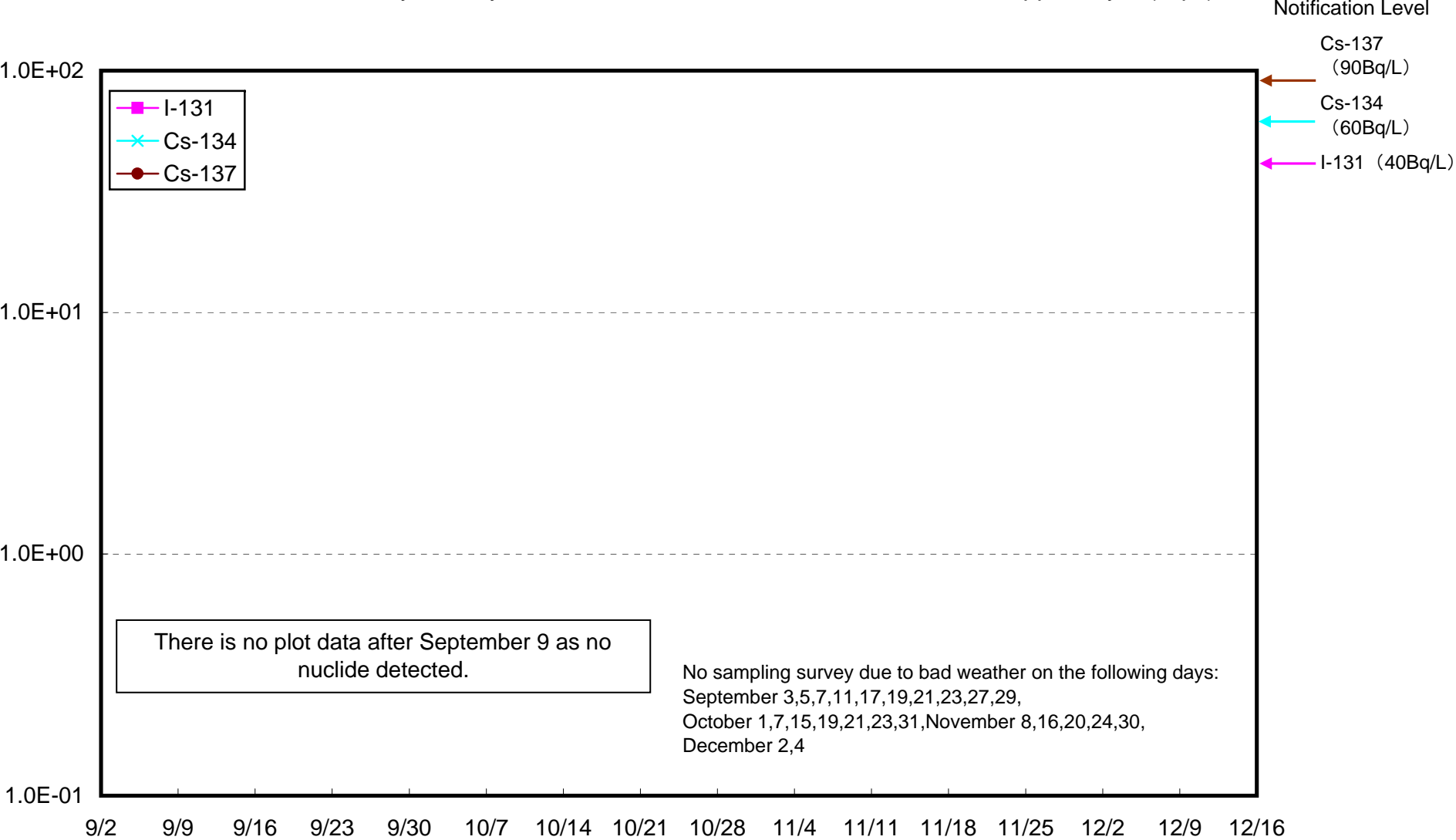
There is no plot data after September 9 as no nuclide detected.

No sampling survey due to bad weather on the following days:
September 3,5,7,11,17,19,21,23,27,29,
October 1,3,7,15,19,21,23,31, November 8,16,18,20,24,30,
December 2,4,8

Radioactivity Density of Seawater 8km Offshore of Odaka Ward Lower Layer (Bq/L)



Radioactivity Density of Seawater 8km Offshore of Iwasawa Shore Upper Layer (Bq/L)



Radioactivity Density of Seawater 8km Offshore of Iwasawa Shore Lower Layer (Bq/L)

